

Mumbai Branch Office:

Office No: Unit No. 1212, Floor No.: 12,
Building Name: Sunshine Tower, Block
Sector: Dadar West, Mumbai 400013,
Road: Senapati Bapat Marg,
City: Lower Parel, District : Mumbai
Ph.: 9651070248, 9205353008

REPORT FORMAT: V-L3 (Medium) | Version: 10.0_2022

CASE NO. VIS (2021-22)-PL1001-850-1085

DATED: 17/02/2022

DEKSTOP VALUATION ASSESSMENT

OF

NATURE OF ASSETS	VACANT LAND
CATEGORY OF ASSETS	NON AGRICULTURE
TYPE OF ASSETS	NON-AGRICULTURAL PLOT

SITUATED AT

LOT NO. 2, SURVEY NO. 55, HISSA NO: 1/12, NEAR TOLL PLAZA, KHOPOLI-PEN ROAD,
VILLAGE- VADVAL, TALUKA- KHALAPUR, DISTRICT- RAIGAD, MAHARASHTRA

REPORT PREPARED FOR

STATE BANK OF INDIA, SAM-I BRANCH, MUMBAI

- Corporate Valuers
- Business/ Enterprise/ Equity Valuations
- Lender's Independent Engineers (LIE)
- Techno Economic Viability Consultants (TEV)
- Agency for Specialized Account Monitoring (ASM)
- Project Techno-Financial Advisors
- Chartered Engineers
- Industry/ Trade Rehabilitation Consultants
- NPA Management
- Panel Valuer & Techno Economic Consultants for PSU Banks

*Important Note: In case of any query/issue/ concern or escalation you may please contact Incident Manager @
valuers@rkassociates.org. We will appreciate your feedback in order to improve our services.*

*NOTE: As per IBA Guidelines please provide your feedback on the report within 15 days of its submission after which
report will be considered to be accepted & correct.*

Valuation Terms of Services & Valuer's Important Remarks are available at www.rkassociates.org for reference.

CORPORATE OFFICE:

D-39, 2nd floor, Sector 2, Noida-201301
Ph - +91-0120-4110117, 4324647, +91 - 9958632707
E-mail - valuers@rkassociates.org | Website: www.rkassociates.org

VALUATION ASSESSMENT
M/S. MACROCOSM INDUSTRIES PVT.
LTD.

PART A

SNAPSHOT OF THE ASSET/ PROPERTY UNDER VALUATION

NO SITE SURVEY WAS CONDUCTED, SINCE SURVEY WAS OUT OF SCOPE OF WORK

CASE NO.: VIS (2021-22)-PL1001-850-1085

Page 2 of 39

PART B

SBI FORMAT ON OPINION REPORT ON VALUATION

Name & Address of the Branch	State Bank of India, SAM-I Branch, Mumbai
Name & Designation of concerned officer	Mr. Kokate
Name of the Borrower	M/s. Macrocosm Industries Pvt. Ltd.

S.NO.	CONTENTS	DESCRIPTION		
I.	GENERAL			
1.	Purpose of Valuation	For Distress Sale of mortgaged assets under NPA a/c		
2.	a. Date of Inspection of the Property	Survey was out of scope of work		
	b. Date of Valuation Assessment	17 February 2022		
	c. Date of Valuation Report	17 February 2022		
3.	List of documents produced for perusal (Documents has been referred only for reference purpose)	Documents Requested	Documents Provided	Documents Reference No.
		Total 05 documents requested.	Total 01 documents provided	Total 01 documents provided
		Old valuation report	Old Valuation Report	Dated: September 7, 2020
		Property Title document	None	---
		Copy of TIR	None	---
		Approved Map	None	---
		Cizra Map	None	---
4.	Name of the owner(s)	M/s. Macrocosm Industries Pvt. Ltd.		
	Address/ Phone no.	Address: Lot No. 2, Survey No. 55, Hissa No: 1/12, Near Toll Plaza, Khopoli-Pen Road, Village- Vadval, Taluka- Khalapur, District- Raigad, Maharashtra		
		Phone No.: NA		
5.	Brief description of the property			
	This valuation report is prepared for the industrial land situated at the aforesaid address having total land area of 5000 sq.mtr / 1.235 acres as per the old valuation report provided to us by the bank. The owner of the property is M/s. Macrocosm Industries Pvt. Ltd. (through its director Mr. Hrishikesh Bharat Kumar Shah). All the details like Ownership, area and other details has been taken from old valuation report.			

This property has been surveyed and valued by us only in year 2020. For the revaluation purpose Bank has again assigned the report to us to conduct the valuation based on desktop Valuation without conducting the survey again. Therefore this valuation is conducted based on the supposition and assumption that if the situation and characteristics of the land remained same as it was in 2020 when the survey was conducted and the property was shown to us by property owner.

As per the old valuation report, due to large wild bushes present on approached road for the subject property, the surveyor was not able to enter the property. The photographs were taken approx. 200 mtr. away from the subject property as per the report dated 07-09-2020.

As per the Old Valuation Report, the local Sarpanch informed the surveyor that this land has been declared in GREEN ZONE by the Government. We do not have any confirmation of this fact but if it is true, this land revert to non-industrial or agricultural status which has very adverse effect on its Market Value. The bank should get this matter further investigated at their end.

At the time of previous valuation also, it was not possible to identify this land parcel independently by our surveyor. It was identified to our surveyor at the site by the bank's representative and we have done the valuation of whatever was identified to us at the site.

Because of the situation above we can't say with any certainty about the ultimate realizable value of the property. However since this property is mortgaged with the Bank, currently account is NPA and therefore Bank require some value to use as a reserve price for the purpose of auction. Therefore for these conditions we are only computing the value for the subject vacant land as per the Guideline Value & rates.

The subject property is located in Village- Vadval, Taluka- Khalapur, District- Raigad, Maharashtra, which is around 1 km. from Pen-Khopoli Road.

In case of discrepancy in the address mentioned in the property documents and the property shown to us at the site due to change in zoning or administrative level at the site or client misled the valuer by providing the fabricated document, the valuation should be considered of the property shown to us at the site of which the photographs are also attached. Our responsibility will be only related to the valuation of the property shown to us on the site and not regarding matching from the documents or searching the property from our own. Banker to verify from district administration/ tehsil level the identification of the property if it is the same matching with the document pledged.

This report only contains general assessment & opinion on the Guideline Value and the indicative, estimated Market Value of the property of which Bank/ customer asked us to conduct the Valuation for the property found on as-is-where basis as shown on the site by the Bank/ customer of which photographs is also attached with the report. No legal aspects in terms of ownership or any other legal aspect is taken into consideration. Even if any such information is mentioned in the report it is only referred from the information provided for which we do not assume any responsibility. Due care has been given while doing valuation assessment but it doesn't contain any due-diligence or audit or

	verification of any kind other than the valuation computation of the property shown to us on site. Information/ data/ documents given to us by Bank/ client have been relied upon in good faith. This report doesn't contain any other recommendations of any sort.		
6.	Location of the property		
	6.1 Plot No. / Survey No.	Lot No. 2, Survey No. 55, Hissa No: 1/12	
	6.2 Door No.	---	
	6.3 T. S. No. / Village	Vadval	
	6.4 Ward / Taluka	Khalapur	
	6.5 Mandal / District	Raigad	
	6.6 Postal address of the property	Lot No. 2, Survey No. 55, Hissa No: 1/12, Near Toll Plaza, Khopoli-Pen Road, Village- Vadval, Taluka- Khalapur, District- Raigad, Maharashtra	
	6.7 Latitude, Longitude & Coordinates of the site	18°46'59.7"N 73°16'43.3"E	
	6.8 Nearby Landmark	Near APL Engineering Services (P) Ltd. land whose board is there at the site	
7.	City Categorization	Village	Rural
	Type of Area	Majorly all nearby lands are used for Agriculture purpose	
8.	Classification of the area	Lower Class (Poor)	Rural
		Within Remote area	
9.	Local Government Body Category (Corporation limit / Village Panchayat / Municipality) - Type & Name	Rural	Village Panchayat (Gram Panchayat)
10.	Whether covered under any prohibited/ restricted/ reserved area/ zone through State / Central Govt. enactments (e.g. Urban Land Ceiling Act) or notified under agency area / scheduled area / cantonment area/ heritage area/ coastal area	No as per general information available on public domain	NA
		NA	
11.	In case it is an agricultural land, any conversion of land use done	No information available	
12.	Boundary schedule of the Property		
	Are Boundaries matched	Survey was not conducted, Since survey was out of scope of work	
	Directions	As per Documents(Old valuation report)	Actually found at Site
	North	Property of others	Survey was out of scope of work
	South	Property of others	Survey was out of scope of work
	East	Property of others	Survey was out of scope of work
	West	Property of others	Survey was out of scope of work

13.	Dimensions of the site		
	Directions	As per Documents (A)	Actually found at Site (B)
	North	---	---
	South	---	---
	East	---	---
	West	---	---
14.	Extent of the site	5000 sq.mtr / 1.235 acres	Survey was out of scope of work
15.	Extent of the site considered for valuation (least of 14A & 14B)	5000 sq.mtr / 1.235 acres	
16.	Property presently occupied/ possessed by	Vacant	
	If occupied by tenant, since how long?	NA	
	Rent received per month	NA	
II.	CHARACTERISTICS OF THE SITE		
1.	Classification of the locality	Rural	
2.	Development of surrounding areas	Undeveloped	
3.	Possibility of frequent flooding / submerging	No such information came into knowledge	
4.	Proximity to the Civic amenities & social infrastructure like school, hospital, bus stop, market, etc.		
	School	Hospital	Market
	Bus Stop	Railway Station	Metro
	Airport		
	NA	NA	NA
5.	Level of land with topographical conditions	No information available	
6.	Shape of land	Irregular	
7.	Type of use to which it can be put	Cannot comment since zoning regulations in the subject location is not clear	
8.	Any usage restriction	No information available	
9.	Is plot in town planning approved layout?/ Zoning regulation	Can't say since no confirmation on jurisdiction	Can't ascertain since zonal plan not available.
10.	Corner plot or intermittent plot?	No information	
11.	Road facilities		
	(a) Main Road Name & Width	No information	No information
	(b) Front Road Name & width	No information	No information
	(c) Type of Approach Road	No information available	
	(d) Distance from the Main Road	No information	
12.	Type of road available at present	No proper approach road available	
13.	Width of road – is it below 20 ft. or more than	No proper road available	
14.	Is it a land – locked land?	Yes, it has no independent access from public road. Access is available through other adjoining property (as per the old valuation report)	


15.	Water potentiality	Not Applicable since it is a vacant plot
16.	Underground sewerage system	Not available
17.	Is power supply available at the site?	Not Applicable since it is a vacant land
18.	Advantages of the site	No information since Survey was out of scope of work
19.	Special remarks, if any, like:	
	a. Notification of land acquisition if any in the area	No such information came in front of us and could be found on public domain
	b. Notification of road widening if any in the area	No such information came in front of us and could be found on public domain
	c. Applicability of CRZ provisions etc. (Distance from sea-coast / tidal level must be incorporated)	No information
	d. Any other	NA
III.	VALUATION OF LAND	
1.	Size of plot North & South East & West	Please refer to Part B – Area description of the Property.
2.	Total extent of the plot	
3.	Prevailing market rate (Along with details/reference of at least two latest deals/ transactions with respect to adjacent properties in the areas)	Please refer to Part C - Procedure of Valuation Assessment section.
4.	Guideline rate obtained from the Registrar's Office (an evidence thereof to be enclosed)	
5.	Assessed / adopted rate of valuation	
6.	Estimated Value of Land	

***NOTE:**

- For more details & basis please refer to **Part C - Procedure of Valuation Assessment section.**
- This valuation is conducted based on the Govt. Guideline rate which is inherently inclusive of the additional items as mentioned in S.No. 2 to 8 if present in the land at ordinary level.
- Estimated Value is subject to the assumptions, limitations, basis of computation, caveats, information, facts came during valuation within the limited available time & cost.
- PART A - SBI format on opinion report on Valuation** is just the description of the asset as per the format requirement of the client. The real procedure of Valuation is discussed from **PART C – Procedure of Valuation Assessment** where all different aspect of Valuation as per the standards are described in detail.
- This Valuation is guided by Valuation Terms of Service and Valuer's Important Remarks which can also be found at www.rkassociates.org.

CASE NO.: VIS (2021-22)-PL1001-850-1085

Valuation Terms of Service & Valuer's Important Remarks are available
at www.rkassociates.org



Page 7 of 39

PART C

AREA DESCRIPTION OF THE PROPERTY

1.	Land Area considered for Valuation	5000 sq.mtr (1.235 Acres)	
	Area adopted on the basis of	Old valuation report since survey was not conducted	
	Remarks & observations, if any	Survey was out of scope of work	
2.	Constructed Area considered for Valuation (As per IS 3861-1966)	Covered Area	NA Since, it is a Vacant Plot.
	Area adopted on the basis of	NA	
	Remarks & observations, if any	NA	

Note:

1. Area measurements considered in the Valuation Report pertaining to Land & Building is adopted from relevant approved documents or actual site measurement whichever is less. All area measurements are on approximate basis only.
2. Verification of the area measurement of the property is done based on sample random checking only.
3. Area of the large land parcels of more than 2500 sq.mtr or of uneven shape, is taken as per property documents verified with digital survey through google which has been relied upon.
4. Drawing Map, design & detailed estimation of the property/ building is out of scope of the Valuation services.

PART D

PROCEDURE OF VALUATION ASSESSMENT

1.	GENERAL INFORMATION			
i.	Important Dates	Date of Inspection of the Property	Date of Valuation Assessment	Date of Valuation Report
		Survey was out of scope of work	17 February 2022	17 February 2022
ii.	Client	State Bank of India, SAM-I Branch, Mumbai		
iii.	Intended User	State Bank of India, SAM-I Branch, Mumbai		
iv.	Intended Use	To know the general idea on the market valuation trend of the property as per free market transaction. This report is not intended to cover any other internal mechanism, criteria, and considerations of any organization as per their own need, use & purpose.		
v.	Purpose of Valuation	For Distress Sale of mortgaged assets under NPA a/c		
vi.	Scope of the Assessment	Non binding opinion on the assessment of Plain Physical Asset Valuation of the property identified to us by the owner or through his representative.		
vii.	Restrictions	This report should not be referred for any other purpose, by any other user and for any other date other then as specified above.		
viii.	Manner in which the proper is identified	<input type="checkbox"/> Done from the name plate displayed on the property <input type="checkbox"/> Identified by the owner <input type="checkbox"/> Identified by the owner's representative <input type="checkbox"/> Enquired from local residents/ public <input type="checkbox"/> Cross checked from the boundaries/ address of the property mentioned in the documents provided to us <input type="checkbox"/> Identification of the property could not be done properly <input checked="" type="checkbox"/> Survey was not done		
ix.	Type of Survey conducted	Survey was not conducted, since it's a desktop valuation		

2.		ASSESSMENT FACTORS			
i.	Nature of the Valuation	Fixed Assets Valuation			
ii.	Nature/ Category/ Type/ Classification of Asset under Valuation	Nature		Category	Type
		VACANT LAND		NON-AGRICULTURAL	NON-AGRICULTURAL PLOT
		Classification		Non - Income/ Revenue Generating Asset	
iii.	Type of Valuation (Basis of Valuation as per IVS)	Primary Basis	Govt. Guideline Value		
		Secondary Basis	Not Applicable		
iv.	Present market state of the Asset assumed (Premise of Value as per IVS)	Under Distress State			
		Reason: Asset under free market transaction state			
v.	Property Use factor	Current/ Existing Use	Highest & Best Use <i>(in consonance to surrounding use, zoning and statutory norms)</i>	Considered for Valuation purpose	
		Vacant	Uncertain due to uncertainty in zoning regulation	Industrial (as per Old Valuation Report)	
vi.	Legality Aspect Factor	Assumed to be fine as per copy of the documents & information produced to us. However Legal aspects of the property of any nature are out-of-scope of the Valuation Services. In terms of the legality, we have only gone by the documents provided to us in good faith. Verification of authenticity of documents from originals or cross checking from any Govt. deptt. have to be taken care by Legal expert/ Advocate.			
vii.	Class/ Category of Group Housing Society/ Township/ Apartments	Not Applicable			
viii.	Land Physical Factors	Shape		Size	Layout
		Irregular		Medium	Vacant Plot
ix.	Property Location Category Factor	City Categorization	Locality Characteristics	Property location characteristics	Floor Level
		Village	Poor	None	Not Applicable

VALUATION ASSESSMENT

M/S. MACROCOSM INDUSTRIES PVT. LTD.

		Rural	None	None	
			Within Remote area	None	
		Property Facing			
		Not Applicable, since the subject property is merged with other properties and there is no approach road available.			
x.	Physical Infrastructure availability factors of the locality	Water Supply	Sewerage/ sanitation system	Electricity	Road and Public Transport connectivity
		Not Applicable since it is a vacant plot	Not Available	No Electricity connection	Not easily available
		Availability of other public utilities nearby		Availability of communication facilities	
		Transport, Market, Hospital etc. are far away		No information	
xi.	Social structure of the area (in terms of population, social stratification, regional origin, age groups, economic levels, location of slums/ squatter settlements nearby, etc.)	Rural Area			
xii.	Neighbourhood amenities	Poor			
xiii.	Any New Development in surrounding area	None	NA		
xiv.	Any specific advantage/ drawback in the property	As per information available from old valuation report, the subject property has no approach road and is not demarcated as it is merged with other properties. As per verbal discussion with local Sarpanch this area now comes under Green Zone by the Government so zoning regulation is also uncertain. However no documentary evidence is available in this regard as per our general research in public domain.			
xv.	Property overall usability/ utility Factor	Low			
xvi.	Do property has any	Cannot comment, since according to Old Valuation Report it comes under			

VALUATION ASSESSMENT

M/S. MACROCOSM INDUSTRIES PVT.
LTD.

	alternate use?	Green Zone by Government (to be confirmed).			
xvii.	Is property clearly demarcated by permanent/ temporary boundary on site	No demarcation done and mixed with other adjoining Lands			
xviii.	Is the property merged or colluded with any other property	Yes			
		Comments: It is a land locked property.			
xix.	Is independent access available to the property	No clear access is available, since it is a land locked property.			
xx.	Is property clearly possessable upon sale	This appears to be a land locked property.			
xxi.	Best Sale procedure to realize maximum Value (in respect to Present market state or premise of the Asset as per point (iv) above)	Fair Market Value			
		Public auction (Distress Sale)			
xxii.	Hypothetical Sale transaction method assumed for the computation of valuation	Fair Market Value			
		Public auction (Distress Sale)			
xxiii.	Approach & Method of Valuation Used	Vacant land	Approach of Valuation	Method of Valuation	
			Government Guideline Value	Government Guideline Value	
xxiv.	Type of Source of Information	Government Guideline Value			
xxv.	Market Comparable				
xxvi.	Particulars	Subject Property	Comparable 1	Comparable 2	Comparable 3
	Name (source of information)	NA	NA	NA	NA
	Contact No.	NA	NA	NA	NA
	Type of source of information	NA	NA	NA	NA

CASE NO.: VIS (2021-22)-PL1001-850-1085



VALUATION ASSESSMENT
M/S. MACROCOSM INDUSTRIES PVT.
LTD.

Area/ Size of the Land	5000 sq.mtr / 1.235 acres	NA	NA	NA
		0%	0%	0%
Legal Status	Cannot comment	Not Known	Not Known	Not Known
		0%	0%	0%
Location comparison with the subject property	NA	NA	NA	NA
		0%	0%	0%
Distance from the subject Property	0	NA	NA	NA
Society comparison	NA	NA	NA	NA
		0%	0%	0%
Special consideration	Cannot comment	NA	NA	NA
		0%	0%	0%
Land Possession easiness	Vacant plot	NA	NA	NA
		0%	0%	0%
Rates/ Price informed	NA	NA	NA	NA
Rates Type	NA	NA	NA	NA
		0%	0%	0%
Any other factors	NA	NA	NA	NA
		0%	0%	0%
Negotiated Rates/ Price considered	NA	NA	NA	NA
Net Adjustments (-/+) From above matrix	NA	NA	NA	NA
Net Adjusted Rates/ Price considered	NA	NA	NA	NA
Weightage (%)	NA	NA	NA	NA
Net weighted Rates	NA	NA	NA	NA

	Comparable Weighted & Adjusted Rate of the subject Property (average of all comparable)		(Vacant plot)
	NOTE: We have taken due care to take the information from reliable sources. The given information above can be independently verified from the provided numbers to know its authenticity. However due to the nature of the information most of the market information came to knowledge is only through verbal discussion with market participants which we have to rely upon where generally there is no written record. Since, this a desktop valuation and we don't have information regarding property demarcation, approach road, and its distance from main road. We have given the valuation only on Govt. guideline Value only. Related postings for similar properties on sale are not available.		
xxvii.	Other Market Factors		
	Current Market condition	Weak	
		Remarks: Vacant plot	
		Adjustments (-/+): 0%	
	Comment on Property Salability Outlook	In remote area, will be hard to sell.	
		Adjustments (-/+): 0%	
	Comment on Demand & Supply in the Market	Demand	Supply
		Low	Good
		Remarks: Less demand for such kind of properties	
		Adjustments (-/+): 0%	
xxviii.	Any other special consideration	Reason: Vacant plot	
		Adjustments (-/+): 0%	
xxix.	Any other aspect which has relevance on the value or marketability of the property	The subject property has no approach road and is not demarcated as it is merged with other properties. Valuation of the same asset/ property can fetch different values under different circumstances & situations. For eg. Valuation of a running/ operational shop/ hotel/ factory will fetch better value and in case of closed shop/ hotel/ factory it will fetch considerably lower value. Similarly, an asset sold directly by an owner in the open market through free market arm's length transaction then it will fetch better value and if the same asset/ property is sold by any financier or court decree or Govt. enforcement agency due to any kind of encumbrance on it then it will fetch lower value. Hence before financing, Lender/ FI should take into consideration all such	

		<p>future risks while financing.</p> <p>This Valuation report is prepared based on the facts of the property & market situation on the date of the survey. It is a well-known fact that the market value of any asset varies with time & socio-economic conditions prevailing in the region/ country. In future property market may go down, property conditions may change or may go worse, property reputation may differ, property vicinity conditions may go down or become worse, property market may change due to impact of Govt. policies or effect of domestic/ world economy, usability prospects of the property may change, etc. Hence before financing, Banker/ FI should take into consideration all such future risk while financing.</p> <p>Adjustments (-/+): 0%</p>
xxx.	Final adjusted & weighted Rates considered for the subject property	Rs.2,640/- per sq.mt./- (Government guideline rate)
xxxi.	Considered Rates Justification	As per the thorough property & market factors analysis as described above, the considered estimated market rates appears to be reasonable in our opinion.
xxxii.	Basis of computation & working <ul style="list-style-type: none"> Valuation of the asset is done as found on as-is-where basis on the site as identified to us by client/ owner/ owner representative during site inspection by our engineer/s unless otherwise mentioned in the report. Analysis and conclusions adopted in the report are limited to the reported assumptions, conditions and information came to our knowledge during the course of the work and based on the Standard Operating Procedures, Best Practices, Caveats, Limitations, Conditions, Remarks, Important Notes, Valuation TOR and definition of different nature of values. For knowing comparable market rates, significant discreet local enquiries have been made from our side based on the hypothetical/ virtual representation of ourselves as both buyer and seller for the similar type of properties in the subject location and thereafter based on this information and various factors of the property, rate has been judiciously taken considering the factors of the subject property, market scenario and weighted adjusted comparison with the comparable properties unless otherwise stated. References regarding the prevailing market rates and comparable are based on the verbal/ informal/ secondary/ tertiary information which are collected by our team from the local people/ property consultants/ recent deals/ demand-supply/ internet postings are relied upon as may be available or can be fetched within the limited time & resources of the assignment during market survey in the subject location. No written record is generally available for such market information and analysis has to be derived mostly based on the verbal information which has to be relied upon. Market Rates are rationally adopted based on the facts of the property which came to our knowledge during the course of the assessment considering many factors like nature of the property, size, location, approach, market situation and trends and comparative analysis with the similar assets. During comparative analysis, valuation metrics is prepared and necessary adjustments are made on the subject asset. 	

- The indicative value has been suggested based on the prevailing market rates that came to our knowledge during secondary & tertiary market research and is not split into formal & informal payment arrangements. Most of the deals takes place which includes both formal & informal payment components. Deals which takes place in complete formal payment component may realize relatively less actual transaction value due to inherent added tax, stamp registration liabilities on the buyer.
- Secondary/ Tertiary costs related to asset transaction like Stamp Duty, Registration charges, Brokerage, Commission, Bank interest, Selling cost, Marketing cost, etc. pertaining to the sale/ purchase of this property are not considered while assessing the indicative estimated Market Value.
- This report includes both, Govt. Guideline Value and Indicative Estimated Prospective Market Value as described above. As per the current market practice, in most of the cases, formal transaction takes place for an amount less than the actual transaction amount and rest of the payment is normally done informally.
- Area measurements considered in the Valuation Report pertaining to asset/ property is adopted from relevant approved documents or sample site measurement whichever is less unless otherwise mentioned. All area measurements are on approximate basis only.
- Verification of the area measurement of the property is done based on sample random checking only.
- Area of the large land parcels of more than 2500 sq.mtr or of uneven shape in which there can be practical difficulty in sample measurement, is taken as per property documents which has been relied upon unless otherwise stated.
- Drawing, Map, design & detailed estimation of the property/ building is out of scope of the Valuation services.
- Construction rates are adopted based on the present market replacement cost of construction and calculating applicable depreciation & deterioration factor as per its age, existing condition & specifications based on visual observation only of the structure. No structural, physical tests have been carried out in respect of it. No responsibility is assumed for latent defects of any nature whatsoever, which may affect value, or for any expertise required to disclose such conditions.
- Construction rates are adopted based on the plinth area rates prevailing in the market for the structure as a whole and not based on item wise estimation or Bills of Quantity method unless otherwise stated.
- The condition assessment and the estimation of the residual economic life of the structure are only based on the visual observations and appearance found during the site survey. We have not carried out any structural design or stability study; nor carried out any physical tests to assess structural integrity & strength.
- Any kind of unpaid statutory, utilities, lease, interest or any other pecuniary dues on the asset or on its owners has not been factored in the Valuation.
- This Valuation is conducted based on the macro analysis of the asset/ property considering it in totality and not based on the micro, component or item wise analysis. Analysis done is a general assessment and is neither investigative in nature nor an audit activity.
- Valuation is done for the asset found on as-is-where basis which owner/ owner representative/ client/ bank has shown to us on site of which some reference has been taken from the information/ data given in the copy of documents provided to us which have been relied upon in good faith and we have assumed that it to be true and correct.

xxxiii. **ASSUMPTIONS**

- a. Documents/ Information/ Data provided by the client/ property owner or his representative both written & verbally is true and correct without any fabrication and has been relied upon in good faith.



VALUATION ASSESSMENT
M/S. MACROCOSM INDUSTRIES PVT.
LTD.

- b. Local verbal enquiries during micro market research came to our knowledge are assumed to be taken on record as true & factual.
- c. The assets and interests therein have been valued free and clear of any liens or encumbrances unless stated otherwise. No hidden or apparent conditions regarding the subject assets or their ownership are assumed to exist. No opinion of title is rendered in this report and a good title is assumed unless stated otherwise.
- d. It is assumed that the concerned Lender/ Financial Institution has asked for the valuation of that property after satisfying the authenticity of the documents given to us and for which the legal verification has been already taken and cleared by the competent Advocate before requesting for the Valuation report. I/ We assume no responsibility for the legal matters including, but not limited to, legal or title concerns.
- e. Payment condition during transaction in the Valuation has been considered on all cash bases which includes both formal & informal payment components as per market trend.
- f. Sale transaction method of the asset is assumed as Free market transaction without any compulsion unless otherwise mentioned while assessing Indicative & Estimated Fair Prospective Market Value of the asset unless otherwise stated.
- g. If this Valuation Report is prepared for the Flat/ dwelling unit situated in a Group Housing Society or Integrated Township then approvals, maps of the complete group housing society/ township is out of scope of this report. This valuation report is prepared for the specific unit based on the assumption that complete Group Housing Society/ Integrated Township is approved and complied with all relevant laws and the subject unit is also approved within the Group Housing Society/ Township.

xxxiv. **SPECIAL ASSUMPTIONS**

NA

xxxv. **LIMITATIONS**

None

CASE NO.: VIS (2021-22)-PL1001-850-1085



VALUATION ASSESSMENT
M/S. MACROCOSM INDUSTRIES PVT.
LTD.

3.	VALUATION OF LAND		
	Particulars	Govt. Circle/ Guideline Value	Indicative & Estimated Prospective Fair Market Value
a.	Prevailing Rate range	Rs.2,640/-sq.mtr	NA
b.	Rate adopted considering all characteristics of the property	Rs.2,640/-sq.mtr	NA
c.	Total Land Area considered (documents vs site survey whichever is less)	5000 sq.mtr (1.235 acres)	5000 sq.mtr (1.235 acres)
d.	Total Value of land (A)	5000 sq.mtr. x Rs.2,640/- per sq.mtr	NA
		Rs.1,32,00,000/-	NA

4.	VALUATION OF ADDITIONAL AESTHETIC/ INTERIOR WORKS IN THE PROPERTY		
S.No.	Particulars	Specifications	Depreciated Replacement Value
a.	Add extra for services (Water, Electricity, Sewerage, Main gate, Boundary, Lift, Auxiliary power, AC, HVAC, Firefighting etc.)	----	---
b.	Add extra for internal & external development (Internal roads, Landscaping, Pavements, Street lights, Green area development, External area landscaping, Land development, Approach road, etc.)	----	---
c.	Depreciated Replacement Value (B)	----	---



5.	CONSOLIDATED VALUATION ASSESSMENT OF THE ASSET		
S.No.	Particulars	Govt. Circle/ Guideline Value	Indicative & Estimated Prospective Fair Market Value
1.	Land Value (A)	Rs.1,32,00,000/-	NA
2.	Construction Value (B)	NA	NA
3.	Total Add (A+B)	Rs.1,32,00,000/-	NA
4.	Additional Premium if any	---	---
	Details/ Justification	---	---
5.	Deductions charged if any	---	---
	Details/ Justification	---	---
6.	Total Indicative & Estimated Prospective Fair Market Value	---	---
7.	Rounded Off	Rs.1,32,00,000/-	---
8.	Indicative & Estimated Prospective Govt. Guideline Value in words	One Crore Thirty Two lakhs only	----
9.	Expected Realizable Value (@ ~15% less)	---	---
10.	Expected Distress Sale Value (@ ~25% less)	---	---
11.	Percentage difference between Circle Rate and Fair Market Value	Only Guideline value is adopted for the valuation of this plot.	
12.	Likely reason of difference in Circle Value and Fair Market Value in case of more than 20%	Circle rates are determined by the District administration as per their own theoretical internal policy for fixing the minimum valuation of the property for property registration tax collection purpose and Market rates are adopted based on prevailing market dynamics found as per the discrete market enquiries which is explained clearly in Valuation assessment factors.	
13.	Concluding Comments/ Disclosures if any		
	a. We are independent of client/ company and do not have any direct/ indirect interest in the property. b. This valuation has been conducted by R.K Associates Valuers & Techno Engineering Consultants (P) Ltd. and its team of experts. c. This Valuation is done as per the old valuation report provided to us. d. Reference of the property is also taken from the copies of the documents/ information which interested organization or customer could provide to us out of the standard checklist of documents sought from		

them and further based on our assumptions and limiting conditions. All such information provided to us has been relied upon in good faith and we have assumed that it is true and correct. However we do not vouch the absolute correctness of the property identification, exact address, physical conditions, etc. based on the documents provided to us since property shown to us may differ on site Vs as mentioned in the documents or incorrect/ fabricated documents may have been provided to us.

- e. Legal aspects for eg. investigation of title, ownership rights, lien, charge, mortgage, lease, verification of documents from originals or from any Govt. department, etc. has to be taken care by legal experts/ Advocates and same has not been done at our end.
- f. The valuation of an asset is an estimate of the worth of that asset which is arrived at by the Valuer in his expert opinion after factoring in multiple parameters and externalities. This may not be the actual price of that asset and the market may discover a different price for that asset.
- g. This report only contains opinion based on technical & market information which came to our knowledge during the course of the assignment. It doesn't contain any recommendations.
- h. This report is prepared following our Standard Operating Procedures & Best Practices and will be subject to Limitations, Conditions, Valuer's Remarks, Important Notes, Valuation TOS and basis of computation & working as described above.
- i. The use of this report will become valid only after payment of full fees as per the Payment Terms. Using this report or any part content created in this report without payment of charges will be seen as misuse and unauthorized use of the report.

14. IMPORTANT KEY DEFINITIONS

Fair Value suggested by the competent Valuer is that prospective estimated amount in his expert & prudent opinion of the subject asset/ property without any prejudice after he has carefully & exhaustively evaluated the facts & information came in front of him or which he could reasonably collect during the course of the assessment related to the subject asset on an as-is, where-is basis in its existing conditions, with all its existing advantages & disadvantages and its potential possibilities which is just & equitable at which the subject asset/ property should be exchanged between a willing buyer and willing seller at an arm's length transaction in an open & unrestricted market, in an orderly transaction after proper marketing, wherein the parties, each acted knowledgeably, prudently without any compulsion on the date of the Valuation.

Fair Value without using the term "Market" in it describes that the value suggested by the Valuer may not mandatorily follow or may not be in complete consonance to the established Market in his expert opinion. It may or may not follow market dynamics. But if the suggested value by the valuer is not within the prevailing Market range or is assessed for an asset is located in an un-established Market then the valuer will give reasonable justification & reasoning that for what reasons the value suggested by him doesn't follow the prevailing market dynamics.



Fair Market Value suggested by the competent Valuer is that prospective estimated amount in his expert & prudent opinion of the subject asset/ property without any prejudice in consonance to the Market dynamics after he has carefully & exhaustively evaluated the facts & information came in front of him or which he could reasonably collect during the course of assessment related to the subject asset on an as-is, where-is basis in its existing conditions, with all its existing advantages & disadvantages and its potential possibilities which is just & equitable at which the subject asset/ property should be exchanged between a willing buyer and willing seller at an arm's length transaction in an open & unrestricted market, in an orderly transaction after proper marketing, wherein the parties, each acted knowledgeably, prudently without any compulsion on the date of the Valuation.

Here the words "in consonance to the established Market" means that the Valuer will give opinion within the realms & dynamics of the prevailing market rates after exhaustively doing the micro market research. However due to the element of "Fair" in it, valuer will always look for the factors if the value should be better than the market realms which is just & equitable backed by strong justification and reasoning.

Market Value suggested by the competent Valuer is that prospective estimated amount which is average price of the similar comparable assets prevailing in an open & established market during the near period of the date of valuation at which the subject asset/ property should be exchanged between a willing buyer and willing seller on an as-is, where-is basis in its existing conditions, with all its existing advantages & disadvantages and its potential possibilities at an arm's length transaction in an open, established & unrestricted market, in an orderly transaction, wherein the parties, each acted without any compulsion on the date of the Valuation.

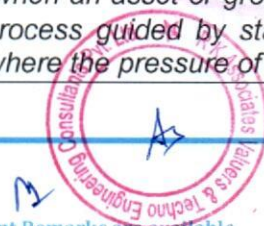
Using the term "Market Value" without "Fair" omits the elements of proper marketing, acting knowledgeably & prudently.

Market and market participants can be sentimental, inclined towards the transaction without the element of complete knowledge & prudence about facts or due diligence of the asset therefore "each acted knowledgeably, prudently" has been removed from the market Value definition.

Realizable Value is that minimum prospective estimated value of the asset/ property which it may be able to fetch at the time of actual property transaction factoring in the element of discount due to the prospects of deep negotiations between the buyer & seller when the parties in-principally find Fair Market Value reasonable and sits together to close the deal and the transaction across the table. Discount percentage on the Fair Market Value due to negotiation will depend on the nature, size, various salability prospects of the subject asset, the needs of the buyer & the seller and kind of payment terms. In some of the cases Realizable and Fair Market Value may also be equal.

Distress Sale Value* is that value when the property is attached with any process such as mortgaged financing, financial or operational dues which is under any stress condition or situation and the stakeholders are under process of finding resolution towards it to save the property from being attached to a formal recovery process. In this type of sale, minimum fetch value assessed will always be less than the estimated Fair Market Value where the discount of percentage will depend upon various circumstances and factors such as nature, size, salability prospects of the property and kind of encumbrance on the property. In this type of sale, negotiation power of the buyer is always more than the seller and eagerness & pressure of selling the property will be more on the seller than the buyer.

Liquidation Value is the amount that would be realized when an asset or group of assets are sold due to any compulsion or constraints such as in a recovery process guided by statute, law or legal process, clearance sale or any such condition or situation thereof where the pressure of selling the asset/ property is



very high to realize whatever maximum amount can be from the sale of the assets in a limited time for clearance of dues or due to closure of business. In other words, this kind of value is also called as forced sale value.

Difference between Cost, Price & Value: Generally, these words are used and understood synonymously. However, in reality each of these has a completely different meaning, premise and also having different definitions in professional & legal terms. Therefore, it is our professional responsibility to describe the definitions of these words to avoid ambiguity & confusion in the minds of the user of this report.

The **Cost** of an asset represents the actual amount spend in the construction/ actual creation of the asset.

The **Price** is the amount paid for the procurement of the same asset.

The **Value** is defined as the present worth of future rights in the property/ asset and is a hypothetical or notional price that buyers and sellers are most likely to conclude for a good or service. Value is not a fact, but an estimate of the likely price to be paid for a good or service at a given time in accordance with a particular definition of value.

Therefore, in actual for the same asset/ property, cost, price & value remain different since these terms have different usage & meaning.

15. Enclosures with the Report:

- Enclosure: I – Google Map Location
- Enclosure: II - References on price trend of the similar related properties available on public domain
- Enclosure: III – Photographs of the property
- Enclosure: IV – Copy of Circle Guideline Rate
- Enclosure V: Important Property Documents Exhibit
- Enclosure VI: Annexure: VI - Declaration-cum-Undertaking
- Enclosure VII: Annexure: VII - Model code of conduct for valuers
- Enclosure VII: Part D - Valuer's Important Remarks

IMPORTANT NOTES

DEFECT LIABILITY PERIOD - In case of any query/ issue or escalation you may please contact Incident Manager by writing at valuers@rkassociates.org. We try our level best to ensure maximum accuracy in the Calculations done, Rates adopted and various other data points & information mentioned in the report but still can't rule out typing, human errors, assessment or any other mistakes. In case you find any mistake, variation, discrepancy or inaccuracy in any data point mentioned in the report, please help us by bringing all such points into our notice in writing at valuers@rkassociates.org within 30 days of the report delivery, to get these rectified timely, failing which R.K Associates shouldn't be held responsible for any inaccuracy in any manner. Also, if we do not hear back anything from you within 30 days, we will assume that the report is correct in all respect and no further claim of any sort will be entertained thereafter. We would welcome and appreciate your feedback & suggestions in order to improve our services.

Our **DATA RETENTION POLICY** is of **ONE YEAR**. After this period we remove all the concerned records related to the assignment from our repository. No clarification or query can be answered after this period due to unavailability of the data.

COPYRIGHT FORMAT - This report is prepared on the copyright format of R.K Associates to serve our clients in the best possible way. Legally no one can copy or distribute this format without prior approval from R.K Associates. It is meant only for the organization as mentioned on the cover page of this report. Distribution or use of this format or any content of this report wholly or partially other than R.K Associates will be seen as unlawful act and necessary legal action can be taken against the defaulters.

IF REPORT IS USED FOR BANK/ FIs

NOTE: As per IBA Guidelines in case the valuation report submitted by the valuer is not in order, the banks / FIs shall bring the same to the notice of the valuer within 15 days of submission for rectification and resubmission. In case no such communication is received, it shall be presumed that the valuation report has been accepted.


At our end we have not verified the authenticity of any documents provided to us. Bank is advised to verify the genuineness of the property documents before taking any credit decision.

Valuation Terms of Services & Valuer's Important Remarks are available at www.rkassociates.org for reference.



ENCLOSURE: I – GOOGLE MAP LOCATION

NO INFORMATION AVAILABLE, SURVEY IS NOT DONE



**ENCLOSURE: II - REFERENCES ON PRICE TREND OF THE SIMILAR RELATED
PROPERTIES AVAILABLE ON PUBLIC DOMAIN**

NO INFORMATION AVAILABLE ON PUBLIC DOMAIN




ENCLOSURE: III – PHOTOGRAPHS OF THE PROPERTY

**SURVEY WAS NOT CONDUCTED, SINCE SURVEY WAS OUT OF SCOPE OF
WORK**




ENCLOSURE: IV – COPY OF CIRCLE RATE



Department of Registration & Stamps
Government of Maharashtra

नोंदणी व मुद्रांक विभाग
महाराष्ट्र शासन



Department of Registration and Stamps, Government of Maharashtra

Market Price Rate Sheet

[Home](#)
[Valuation Rules](#)
[User Manual](#)
[Close](#)
[Feedback](#)

Year
20212022

Selected District Raigad

Select Taluka Khalapur

Select Village वडवळ

Vibhag Number 5

Annual Statement of Rates


Assessment Type	Assessment Range	Rate Rs / -	Unit
Arable farm land	1.26-2.50	2633800	Hector
Arable farm land	0-1.25	2617300	Hector
Arable farm land	5.01-7.50	2706300	Hector
Arable farm land	2.51-5.00	2670700	Hector
Arable farm land	7.51-10.00	2724000	Hector
Arable farm land	10.01-12.50	2740700	Hector
Arable farm land	Beyond 12.51	2777500	Hector
Non-agricultural land / plot	0-0.00	2640	Sq. M

Language
English



ENCLOSURE V: IMPORTANT PROPERTY DOCUMENTS EXHIBIT

ONLY OLD VALUATION REPORT PROVIDED



ENCLOSURE VI: ANNEXURE: VI - DECLARATION-CUM-UNDERTAKING

- a Persons worked on this report are citizen of India.
- b No employee or member of R.K Associates has any direct/ indirect interest in the property or become so interested at any time during a period of three years prior to our appointment as valuer or three years after the valuation of assets was conducted by us.
- c The information furnished in our valuation report dated 17/2/2022 is true and correct to the best of our knowledge and belief and we have made an impartial and true valuation of the property.
- d Survey of the property is not being conducted since Survey was out of scope of work. All the details has been taken from old valuation report.
- e Valuation report is submitted in the format as prescribed by the Bank.
- f We have not been depanelled/ delisted by any other bank and in case any such depanelment by other banks during my empanelment with you, we will inform you within 3 days of such depanelment.
- g We have not been removed/ dismissed from service/employment earlier.
- h We have not been convicted of any offence and sentenced to a term of imprisonment.
- i We have not been found guilty of misconduct in professional capacity.
- j I have not been declared to be unsound mind.
- k We are not undischarged bankrupt or has not applied to be adjudicated as a bankrupt.
- l We are not an undischarged insolvent.
- m No penalty is levied under section 271J of Income-tax Act, 1961 (43 of 1961) and time limit for filing appeal before Commissioner of Income tax (Appeals) or Income-tax Appellate Tribunal, as the case may be has expired, or such penalty has been confirmed by Income-tax Appellate Tribunal, and five years have not elapsed after levy of such penalty.
- n We have not been convicted of an offence connected with any proceeding under the Income Tax Act 1961, Wealth Tax Act 1957 or Gift Tax Act 1958 and
- o Our PAN Card number/ GST number as applicable is **AAHCR0845G/09AAHCR0845G1ZP**.
- p We undertake to keep you informed of any events or happenings which would make us ineligible for empanelment as a valuer.
- q We have not concealed or suppressed any material information, facts and records and we have made a complete and full disclosure.
- r We have read the Handbook on Policy, Standards and procedure for Real Estate Valuation, 2011 of the IBA and this report is in conformity to the "Standards" enshrined for valuation in the Part-B of the above handbook to the best of our ability.
- s We have read the International Valuation Standards (IVS) and the report submitted to the Bank for the respective asset class is in conformity to the "Standards" as enshrined for valuation in the IVS in "General Standards" and "Asset Standards" as applicable.
- t We abide by the Model Code of Conduct for empanelment of valuer in the Bank.
- u Our Valuer is registered under Section 34 AB of the Wealth Tax Act, 1957. (Strike off, if not applicable).


- v ~~Our Valuer is registered with Insolvency & Bankruptcy Board of India (IBBI) (Strike off, if not applicable).~~
- w Our CIBIL Score and credit worthiness is as per Bank's guidelines.
- x I am the authorized official of the firm / company, who is competent to sign this valuation report.
- y We have undertaken the valuation work on receipt of Letter of Engagement generated from the system (i.e. LLMS/LOS) only.
- z Further, we hereby provide the following information.

S. No.	Particulars	Valuer comment	
1.	Background information of the asset being valued	This valuation report is prepared for the industrial land situated at the aforesaid address having total land area of 5000 sq.mtr / 1.235 acres as per the old valuation report, and we have done the valuation accordingly.	
2.	Purpose of valuation and appointing authority	Please refer to Part-C of the Report.	
3.	Identity of the Valuer and any other experts involved in the valuation	Survey Analyst: Survey was Out of Scope of work. Engineering Analyst: AE. Manas Upmanyu L1/ L2 Reviewer: Er. Vibhanshu Vaibhav	
4.	Disclosure of valuer interest or conflict, if any	No relationship with the borrower and no conflict of interest.	
5.	Date of appointment, valuation date and date of report	Date of Appointment:	16/2/2022
		Date of Survey:	Survey was out of scope of work
		Valuation Date:	17/2/2022
		Date of Report:	17/2/2022
6.	Inspections and/ or investigations undertaken	Survey was out of scope of work	
7.	Nature and sources of the information used or relied upon	Please refer to Part-C of the Report. Level 3 Input (Tertiary) has been relied upon.	
8.	Procedures adopted in carrying out the valuation and valuation standards followed	Please refer to Part-C of the Report.	



VALUATION ASSESSMENT
M/S. MACROCOSM INDUSTRIES PVT.
LTD.

9.	Restrictions on use of the report, if any	<p>Value varies with the Purpose/ Date/ Market & Asset Condition & Situation prevailing in the market. We recommend not to refer the indicative & estimated prospective Value of the asset given in this report if any of these points are different from the one mentioned aforesaid in the Report.</p> <p>This report has been prepared for the purposes stated in the report and should not be relied upon for any other purpose. Our client is the only authorized user of this report and is restricted for the purpose indicated in This report. I/we do not take any responsibility for the unauthorized use of this report.</p> <p>During the course of the assignment, we have relied upon various information, data, and documents in good faith provided by Bank / client both verbally and in writing. If at any point of time in future it comes to knowledge that the information given to us is untrue, fabricated, misrepresented then the use of this report at very moment will become null & void.</p> <p>This report only contains general assessment & opinion on the indicative, estimated Market Value of the property for which Bank has asked to conduct the Valuation for the asset as found on as-is-where basis which owner/ owner representative/ client/ bank has shown/ identified to us on the site unless otherwise mentioned in the report of which some reference has been taken from the information/ data given in the copy of documents provided to us and informed verbally or in writing which has been relied upon in good faith. It doesn't contain any other recommendations of any sort including but not limited to express of any opinion on the suitability or otherwise of entering into any transaction with the borrower.</p>
10.	Major factors that were taken into account during the valuation	Please refer to Part A, B & C of the Report.
11.	Major factors that were not taken into account during the valuation	Please refer to Part A, B & C of the Report.



VALUATION ASSESSMENT
M/S. MACROCOSM INDUSTRIES PVT.
LTD.

12.	Caveats, limitations and disclaimers to the extent they explain or elucidate the limitations faced by valuer, which shall not be for the purpose of limiting his responsibility for the valuation report.	Please refer to Part C of the Report and Valuer's Important Remarks enclosed herewith.
-----	---	--

Date: 17/2/2022

Place: Noida

Signature

(Authorized Person of R.K Associates Valuers & Techno Engg. Consultants (P) Ltd.)

ENCLOSURE VII: ANNEXURE: VII - MODEL CODE OF CONDUCT FOR VALUERS

Integrity and Fairness

1. A valuer shall, in the conduct of his/its business, follow high standards of integrity and fairness in all his/its dealings with his/its clients and other valuers.
2. A valuer shall maintain integrity by being honest, straightforward, and forthright in all professional relationships.
3. A valuer shall endeavor to ensure that he/it provides true and adequate information and shall not misrepresent any facts or situations.
4. A valuer shall refrain from being involved in any action that would bring disrepute to the profession.
5. A valuer shall keep public interest foremost while delivering his services.

Professional Competence and Due Care

6. A valuer shall render at all times high standards of service, exercise due diligence, ensure proper care and exercise independent professional judgment.
7. A valuer shall carry out professional services in accordance with the relevant technical and professional standards that may be specified from time to time.
8. A valuer shall continuously maintain professional knowledge and skill to provide competent professional service based on up-to-date developments in practice, prevailing regulations/guidelines and techniques.
9. In the preparation of a valuation report, the valuer shall not disclaim liability for his/its expertise or deny his/its duty of care, except to the extent that the assumptions are based on statements of fact provided by the company or its auditors or consultants or information available in public domain and not generated by the valuer.
10. A valuer shall not carry out any instruction of the client in so far as they are incompatible with the requirements of integrity, objectivity and independence.
11. A valuer shall clearly state to his client the services that he would be competent to provide and the services for which he would be relying on other valuers or professionals or for which the client can have a separate arrangement with other valuers.

Independence and Disclosure of Interest

12. A valuer shall act with objectivity in his/its professional dealings by ensuring that his/its decisions are made without the presence of any bias, conflict of interest, coercion, or undue influence of any party, whether directly connected to the valuation assignment or not.
13. A valuer shall not take up an assignment if he/it or any of his/its relatives or associates is not independent in terms of association to the company.
14. A valuer shall maintain complete independence in his/its professional relationships and shall conduct the valuation independent of external influences.

15. A valuer shall wherever necessary disclose to the clients, possible sources of conflicts of duties and interests, while providing unbiased services.
16. A valuer shall not deal in securities of any subject company after any time when he/it first becomes aware of the possibility of his/its association with the valuation, and in accordance with the Securities and Exchange Board of India (Prohibition of Insider Trading) Regulations, 2015 or till the time the valuation report becomes public, whichever is earlier.
17. A valuer shall not indulge in "mandate snatching or offering" convenience valuations" in order to cater to a company or client's needs.
18. As an independent valuer, the valuer shall not charge success fee.
19. In any fairness opinion or independent expert opinion submitted by a valuer, if there has been a prior engagement in an unconnected transaction, the valuer shall declare the association with the company during the last five years.

Confidentiality

20. A valuer shall not use or divulge to other clients or any other party any confidential information about the subject company, which has come to his/its knowledge without proper and specific authority or unless there is a legal or professional right or duty to disclose.

Information Management

21. A valuer shall ensure that he/ it maintains written contemporaneous records for any decision taken, the reasons for taking the decision, and the information and evidence in support of such decision. This shall be maintained so as to sufficiently enable a reasonable person to take a view on the appropriateness of his/its decisions and actions.
22. A valuer shall appear, co-operate and be available for inspections and investigations carried out by the authority, any person authorised by the authority, the registered valuers organization with which he/it is registered or any other statutory regulatory body.
23. A valuer shall provide all information and records as may be required by the authority, the Tribunal, Appellate Tribunal, the registered valuers organization with which he/it is registered, or any other statutory regulatory body.
24. A valuer while respecting the confidentiality of information acquired during the course of performing professional services, shall maintain proper working papers for a period of three years or such longer period as required in its contract for a specific valuation, for production before a regulatory authority or for a peer review. In the event of a pending case before the Tribunal or Appellate Tribunal, the record shall be maintained till the disposal of the case.

Gifts and hospitality.

25. A valuer or his/its relative shall not accept gifts or hospitality which undermines or affects his independence as a valuer.
Explanation: For the purposes of this code the term 'relative' shall have the same

meaning as defined in clause (77) of Section 2 of the Companies Act, 2013 (18 of 2013).

26. A valuer shall not offer gifts or hospitality or a financial or any other advantage to a public servant or any other person with a view to obtain or retain work for himself/ itself, or to obtain or retain an advantage in the conduct of profession for himself/ itself.

Remuneration and Costs.

27. A valuer shall provide services for remuneration which is charged in a transparent manner, is a reasonable reflection of the work necessarily and properly undertaken, and is not inconsistent with the applicable rules.
28. A valuer shall not accept any fees or charges other than those which are disclosed in a written contract with the person to whom he would be rendering service.

Occupation, employability and restrictions.

29. A valuer shall refrain from accepting too many assignments, if he/it is unlikely to be able to devote adequate time to each of his/ its assignments.
30. A valuer shall not conduct business which in the opinion of the authority or the registered valuer organisation discredits the profession.

Miscellaneous

31. A valuer shall refrain from undertaking to review the work of another valuer of the same client except under written orders from the bank or housing finance institutions and with knowledge of the concerned valuer.
32. A valuer shall follow this code as amended or revised from time to time

Signature of the Authorized Person: _____

Name of the Valuer: R.K Associates Valuers & Techno Engg. Consultants (P) Ltd.

Address of the Valuer: D-39, Sector-2, Noida-201301

Date: 17/2/2022

Place: Noida



PART E

ENCLOSURE VIII : VALUER'S IMPORTANT REMARKS

1.	Valuation is done for the asset found on as-is-where basis which owner/ owner representative/ client/ bank has shown/ identified to us on the site unless otherwise mentioned in the report of which some reference has been taken from the information/ data given in the copy of documents provided to us and informed verbally or in writing out of the standard checklist of documents sought from the client & its customer which they could provide within the reasonable expected time out of the standard checklist of documents sought from them and further based on certain assumptions and limiting conditions. The information, facts, documents, data which has become primary basis of the report has been supplied by the client which has been relied upon in good faith and is not generated by the Valuer.
2.	The client/ owner and its management/ representatives warranted to us that the information they have supplied was complete, accurate and true and correct to the best of their knowledge. All such information provided to us either verbally, in writing or through documents has been relied upon in good faith and we have assumed that it is true & correct without any fabrication or misrepresentation. I/We shall not be held liable for any loss, damages, cost or expenses arising from fraudulent acts, misrepresentations, or willful default on part of the owner, company, its directors, employee, representative or agents.
3.	Legal aspects for eg. Investigation of title, ownership rights, lien, charge, mortgage, lease, sanctioned maps, verification of documents provided to us such as title documents, Map, etc. from any concerned Govt. office etc. have to be taken care by legal expert/ Advocate and same is not done at our end. It is assumed that the concerned Lender/ Financial Institution has asked for the valuation of that property after satisfying the authenticity of the documents given to us for which the legal verification has been already taken and cleared by the competent Advocate before requesting for the Valuation report. I/ We assume no responsibility for the legal matters including, but not limited to, legal or title concerns.
4.	In the course of the valuation, we were provided with both written and verbal information. We have however, evaluated the information provided to us through broad inquiry, analysis and review but have not carried out a due diligence or audit of the information provided for the purpose of this engagement. Our conclusions are based on the assumptions and other information provided to us by the client during the course of the assessment.
5.	Getting cizra map or coordination with revenue officers for site identification is a separate activity and is not part of the Valuation services and same has not been done in this report unless otherwise stated.
6.	We have made certain assumptions in relation to facts, conditions & situations affecting the subject of, or approach to this exercise that has not been verified as part of the engagement rather, treated as "a supposition taken to be true". If any of these assumptions prove to be incorrect then our estimate on value will need to be reviewed.
7.	This is just an opinion report based on technical & market information having general assessment & opinion on the indicative, estimated Market Value of the property for which Bank has asked to conduct the Valuation. It doesn't contain any other recommendations of any sort including but not limited to express of any opinion on the suitability or otherwise of entering into any transaction with the borrower.
8.	We have relied on the data from third party, external sources & information available on public domain to conclude the valuation. These sources are believed to be reliable and therefore, we assume no liability for the truth or accuracy of any data, opinions or estimates furnished by others that have been used in this analysis. Where we have relied on the data, opinions or estimates from external sources, reasonable care has been taken to ensure that such data is extracted from authentic sources, however we still can't vouch its authenticity, correctness, or accuracy.
9.	Analysis and conclusions adopted in the report are limited to the reported assumptions, conditions and information came to our knowledge during the course of the work and based on the Standard Operating Procedures, Best Practices, Caveats, Limitations, Conditions, Remarks, Important Notes, Valuation TOR and definition of different nature of values.
10.	Value varies with the Purpose/ Date/ Asset Condition & situation/ Market condition, demand & supply, asset utility prevailing on a particular date/ Mode of sale. The indicative & estimated prospective Value of the asset given in this report is restricted only for the purpose and other points mentioned above prevailing on a particular date as mentioned in the report. If any of these points are different from the one mentioned aforesaid in the Report then this report should not be referred.
11.	Our report is meant ONLY for the purpose mentioned in the report and should not be used for any other purpose. The Report should not be copied or reproduced for any purpose other than the purpose for which it is prepared for. I/we do not take any responsibility for the unauthorized use of this report.
12.	We owe responsibility only to the authority/client that has appointed us as per the scope of work mentioned in the report. We will not be liable for any losses, claims, damages or liabilities arising out of the actions taken, omissions or advice given by any other person. In no event shall we be liable for any loss, damages, cost or expenses arising in any way from fraudulent acts, misrepresentations or willful default on part of the client or companies, their directors, employees or agents.
13.	This report is having limited scope as per its fields & format to provide only the general basic idea of the value of the property



	prevailing in the market based on the site inspection and documents/ data/ information provided by the client. The suggested indicative prospective estimated value should be considered only if transaction is happened as free market transaction.
14.	The sale of the subject property is assumed to be on an all cash basis. Financial arrangements would affect the price at which the property may sell for if placed on the market.
15.	The actual realizable value that is likely to be fetched upon sale of the asset under consideration shall entirely depend on the demand and supply of the same in the market at the time of sale.
16.	While our work has involved an analysis & computation of valuation, it does not include detailed estimation, design/ technical/ engineering/ financial/ structural/ environmental/ architectural/ compliance survey/ safety audit & works in accordance with generally accepted standards of audit & other such works. The report in this work is not investigative in nature. It is mere an opinion on the likely estimated valuation based on the facts & details presented to us by the client and third party market information came in front of us within the limited time of this assignment, which may vary from situation to situation.
17.	Where a sketched plan is attached to this report, it does not purport to represent accurate architectural plans. Sketch plans and photographs are provided as general illustrations only.
18.	Documents, information, data including title deeds provided to us during the course of this assessment by the client is reviewed only upto the extent required in relation to the scope of the work. No document has been reviewed beyond the scope of the work. These are not reviewed in terms of legal rights for which we do not have expertise. Wherever any information mentioned in this report is mentioned from the documents like owners name, etc., it is only for illustration purpose and may not necessary represent accuracy.
19.	The report assumes that the borrower/company/business/asset complies fully with relevant laws and regulations applicable in its area of operations and usage unless otherwise stated, and that the companies/business/assets is managed in a competent and responsible manner. Further, as specifically stated to the contrary, this report has given no consideration to matters of a legal nature, including issues of legal title and compliance with relevant laws, and litigations and other contingent liabilities that are not recorded/reflected in the documents/ details/ information/ data provided to us.
20.	This valuation report is not a qualification for accuracy of land boundaries, schedule (in physical terms), dimensions & identification. For this land/ property survey report can be sought from a qualified private or Govt. surveyor.
21.	This Valuation report is prepared based on the facts of the property on the date of the survey. Due to possible changes in market forces, socio-economic conditions, property conditions and circumstances, this valuation report can only be regarded as relevant as at the valuation date. Hence before financing, Banker/ FI should take into consideration all such future risk and should loan conservatively to keep the advanced money safe in case of the downward trend of the property value.
22.	Valuation of the same asset/ property can fetch different values under different circumstances & situations. For eg. Valuation of a running/ operational shop/ hotel/ factory will fetch better value and in case of closed shop/ hotel/ factory it will have considerable lower value. Similarly, an asset sold directly by an owner in the open market through free market transaction then it will fetch better value and if the same asset/ property is sold by any financier due to encumbrance on it, will fetch lower value. Hence before financing, Lender/ FI should take into consideration all such future risks while financing and take decision accordingly.
23.	Valuation is done for the property identified to us by the owner/ owner representative. At our end we have just visually matched the land boundaries, schedule (in physical terms) & dimensions of the property with reference to the documents produced for perusal. Method by which identification of the property is carried out is also mentioned in the report clearly. Responsibility of identifying the correct property to the Valuer/ its authorized surveyor is solely of the client/ owner for which Valuation has to be carried out. It is requested from the Bank to cross check from their own records/ information if this is the same property for which Valuation has to be carried out to ensure that owner has not misled the Valuer company or misrepresented the property due to any vested interest. Where there is a doubt about the precision position of the boundaries, schedule, dimensions of site & structures, it is recommended that a Licensed Surveyor be contacted.
24.	In India more than 70% of the geographical area is lying under rural/ remote/ non municipal/ unplanned area where the subject property is surrounded by vacant lands having no physical demarcation or having any display of property survey or municipal number / name plate on the property clearly. Even in old locations of towns, small cities & districts where property number is either not assigned or not displayed on the properties clearly and also due to the presence of multiple/ parallel departments due to which ownership/ rights/ illegal possession/ encroachment issues are rampant across India and due to these limitations at many occasions it becomes tough to identify the property with 100% surety from the available documents, information & site whereabouts and thus chances of error, misrepresentation by the borrower and margin of chances of error always persists in such cases. To avoid any such chances of error it is advised to the Bank to engage municipal/ revenue department officials to get the confirmation of the property to ensure that the property shown to Valuer/ Banker is the same as for which documents are provided.
25.	If this Valuation Report is prepared for the Flat/ dwelling unit situated in a Group Housing Society or Integrated Township then approvals, maps of the complete group housing society/ township is out of scope of this report and this report will be made for the specific unit based on the assumption that complete Group Housing Society/ Integrated Township and the subject unit must be approved in all respect.

26.	Due to fragmented & frequent change in building/ urban planning laws/ guidelines from time to time, different laws/ guidelines between regions/ states and no strict enforceability of Building Bye-Laws in India specially in non-metro and scale b & c cities & Industrial areas, property owners many times extend or make changes in the covered area/ layout from the approved/ applicable limits. There are also situations where properties are decades old when there was no formal Building Bye-Laws applicable the time when the construction must have been done. Due to such discrete/ unplanned development in many regions sometimes it becomes tough for the Valuer to determine the exact lawful situation on ground. Unless otherwise mentioned in the report, the covered area present on the site as per site survey will be considered in the Valuation.
27.	Area of the large land parcels of more than 2500 sq.mtr or of uneven shape in which there can be practical difficulty in sample measurement, is taken as per property documents which has been relied upon unless otherwise stated.
28.	Drawing Map, design & detailed estimation of the property/ building is out of scope of the Valuation services.
29.	Valuation is a subjective field and opinion may differ from consultant to consultant. To check the right opinion, it is important to evaluate the methodology adopted and various data point/ information/ factors/ assumption considered by the consultant which became the basis for the Valuation report before reaching to any conclusion.
30.	Although every scientific method has been employed in systematically arriving at the value, there is, therefore, no indisputable single value and the estimate of the value is normally expressed as falling within a likely range.
31.	Value analysis of any asset cannot be regarded as an exact science and the conclusions arrived at in many cases will, of necessity, be subjective and dependent on the exercise of individual judgment. Given the same set of facts and using the same assumptions, expert opinions may differ due to the number of separate judgment decisions, which have to be made. Therefore, there can be no standard formula to establish an indisputable exchange ratio. In the event of a transaction, the actual transaction value achieved may be higher or lower than our indicative analysis of value depending upon the circumstances of the transaction. The knowledge, negotiability and motivations of the buyers and sellers, demand & supply prevailing in the market and the applicability of a discount or premium for control will also affect actual price achieved. Accordingly, our indicative analysis of value will not necessarily be the price at which any agreement proceeds. The final transaction price is something on which the parties themselves have to agree. However, our Valuation analysis can definitely help the stakeholders to take informed and wise decision about the Value of the asset and can help in facilitating the arm's length transaction.
32.	This Valuation is conducted based on the macro analysis of the asset/ property considering it in totality and not based on the micro, component, or item wise analysis. Analysis done is a general assessment and is not investigative in nature.
33.	This report is prepared on the RKA V-L1 (Basic) Valuation format as per the client requirement and scope of work. This report is having limited scope as per its fields & format to provide only the general estimated & indicative basic idea of the value of the property prevailing in the market based on the information provided by the client. No detailed analysis, audit or verification has been carried out of the subject property. There may be matters, other than those noted in this report, which might be relevant in the context of the transaction and which a wider scope might uncover.
34.	This is just an opinion report and doesn't hold any binding on anyone. It is requested from the concerned Client/ Bank/ Financial Institution which is using this report for mortgaging the property that they should consider all the different associated relevant & related factors & risks before taking any business decision based on the content of this report.
35.	All Pages of the report including annexures are signed and stamped from our office. In case any paper in the report is without stamp & signature then this should not be considered a valid paper issued from this office.
36.	As per IBA Guidelines & Bank Policy, in case the valuation report submitted by the valuer is not in order, the banks / FIs shall bring the same to the notice of the valuer within 15 days of submission for rectification and resubmission. In case no such communication is received, it shall be presumed that the valuation report has been accepted.
37.	Defect Liability Period is 15 DAYS. We request the concerned authorized reader of this report to check the contents, data, information, and calculations in the report within this period and intimate us in writing at valuers@rkassociates.org within 15 days of report delivery, if any corrections are required or in case of any other concern with the contents or opinion mentioned in the report. If no intimation is received within 15 (Fifteen) days in writing from the date of issuance of the report, then it shall be considered that the report is complete in all respect and has been accepted by the client upto their satisfaction & use and further to which R.K Associates shall not be held responsible in any manner. After this period no concern/ complaint/ proceedings in connection with the Valuation Services will be entertained due to possible change in situation and condition of the property.
38.	Though adequate care has been taken while preparing this report as per its scope, but still we can't rule out typing, human errors, over sightedness of any information or any other mistakes. Therefore, the concerned organization is advised to satisfy themselves that the report is complete & satisfactory in all respect. Intimation regarding any discrepancy shall be brought into our notice immediately. If no intimation is received within 15 (Fifteen) days in writing from the date of issuance of the report, to rectify these timely, then it shall be considered that the report is complete in all respect and has been accepted by the client upto their satisfaction & use and further to which R.K Associates shall not be held responsible in any manner.
39.	Our Data retention policy is of ONE YEAR . After this period we remove all the concerned records related to the assignment from our repository. No clarification or query can be answered after this period due to unavailability of the data.

VALUATION ASSESSMENT
M/S. MACROCOSM INDUSTRIES PVT.
LTD.

40.	This Valuation report is governed by our (1) Internal Policies, Processes & Standard Operating Procedures, (2) R.K Associates Quality Policy, (3) Valuation & Survey Best Practices Guidelines formulated by management of R.K Associates, (4) Information input given to us by the customer and (4) Information/ Data/ Facts given to us by our field/ office technical team. Management of R.K Associates never gives acceptance to any unethical or unprofessional practice which may affect fair, correct & impartial assessment and which is against any prevailing law. In case of any indication of any negligence, default, incorrect, misleading, misrepresentation or distortion of facts in the report then we request the user of this report to immediately or atleast within the defect liability period to bring all such act into notice of R.K Associates management so that corrective measures can be taken instantly.
41.	R.K Associates never releases any report doing alterations or modifications by pen. In case any information/ figure of this report is found altered with pen then this report will automatically become null & void.
42.	We are fully aware that based on the opinion of value expressed in this report, we may be required to give testimony or attend court / judicial proceedings with regard to the subject assets, although it is out of scope of the assignment, unless specific arrangements to do so have been made in advance, or as otherwise required by law. In such event, the party seeking our evidence in the proceedings shall bear the cost/professional fee of attending court / judicial proceedings and my / our tendering evidence before such authority shall be under the applicable laws.
43.	The final copy of the report shall be considered valid only if it is in hard copy on the company's original letter head with proper stamp and sign on it of the authorized official upon payment of the agreed fees. User shall not use the content of the report for the purpose it is prepared for only on draft report, scanned copy, email copy of the report and without payment of the agreed fees. In such a case the report shall be considered as unauthorized and misused.