

REPORT FORMAT: V-L3 (Medium) | Version: 6.0\_2018

File No.: VIS (2021-22)-PL1012-856-1091

Dated:02.03.2022

# PROJECT TIE UP REPORT

OF

## GROUP HOUSING SOCIETY

### PARK VIEW ALTURA

SITUATED AT

SECTOR 79, REVENUE STATE OF VILLAGE NAURANGPUR, GURUGRAM  
MANESAR URBAN COMPLEX, GURUGRAM, HARYANA

### DEVELOPED & PROMOTED BY

■ Corporate Valuers M/S. BESTECH INDIA PVT LTD

■ Business/ Enterprise/ Equity Valuations

■ Lender's Independent Engineers (LIE) REPORT PREPARED FOR

■ Techno Economic Viability Consultants (TEV) STATE BANK OF INDIA, HLST BRANCH, GURUGRAM, HARYANA

■ Agency for Specialized Account Monitoring (ASM)  
If you have any query/ issue or escalation you may please contact Incident Manager  
at [valuers@rkassociates.org](mailto:valuers@rkassociates.org). We will appreciate your feedback in order to improve our services.

■ Project Techno-Financial Advisors

■ Chartered Engineers  
NOTE: As per IBA Guidelines please provide your feedback on the report within 15 days of its submission after which  
report will be considered to be correct.

■ Industry/ Trade Rehabilitation Consultants

■ NPA Management

■ Panel Valuer & Techno Economic Consultants for PSU  
Banks

CORPORATE OFFICE:

D-39, 2nd floor, Sector 2, Noida-201301

Ph - +91-0120-4110117, 4324647, +91 - 9958632707

E-mail - [valuers@rkassociates.org](mailto:valuers@rkassociates.org) | Website: [www.rkassociates.org](http://www.rkassociates.org)



**PART A**

**SUMMARY OF THE VALUATION REPORT**

S.NO.	CONTENTS	DESCRIPTION															
<b>1.</b>	<b>GENERAL DETAILS</b>																
a.	Report prepared for	Bank															
b.	Name & Address of Organization	State Bank of India, HLST Branch, Gurugram, Haryana															
c.	Name of Promoter	M/s. Bestech India Pvt Ltd															
d.	Name of Owner	Mr. Jagdish Khattar S/o Mr. D.B Shyam Lal Khattar Mr. Rajeev Khattar S/o Mr. D.B Shyam Lal Khattar Ms. Ratan Prabhas D/o Mr. D.B Shyam Lal Khattar															
e.	Address & Phone Number of the promoter's	Regd. Office: 11/3, East Patel Nagar, New Delhi-110008															
f.	Type of the Property	Group Housing Society															
g.	Type of Loan	NA															
h.	Type of Valuation	Project Tie-up Report															
i.	Report Type	Project Tie-Up Report															
j.	Date of Inspection of the Property	19 February 2022															
k.	Date of Valuation Report	2 March 2022															
l.	Surveyed in presence of	No representative was available															
m.	Purpose of the Valuation	Project Tie-Up Report															
n.	Scope of the Report	Non Binding Opinion on General Prospective Valuation Assessment of the Property identified by Property owner or through its representative															
o.	Out-of-Scope of Report	i. Verification of authenticity of documents from originals or cross checking from any Govt. deptt. is not done at our end. ii. Legal aspects of the property are out-of-scope of this report. iii. Identification of the property is only limited to cross verification from its boundaries at site if mentioned in the provided documents. iv. Getting cizra map or coordination with revenue officers for site identification is not done at our end. v. Measurement is only limited upto sample random measurement. vi. Measurement of the property as a whole is not done at our end. vii. Drawing Map & design of the property is out of scope of the work.															
p.	Documents provided for perusal	<table> <tr> <th>Documents Requested</th><th>Documents Provided</th><th>Documents Reference No.</th></tr> <tr> <td>Total 04 documents requested.</td><td>Total 03 documents provided.</td><td>03</td></tr> <tr> <td>Property Title document</td><td>Old valuation report</td><td>Dated: 06/01/2020</td></tr> <tr> <td>Approved Map</td><td>---</td><td>---</td></tr> <tr> <td>Project Approval Letter</td><td>---</td><td>---</td></tr> </table>	Documents Requested	Documents Provided	Documents Reference No.	Total 04 documents requested.	Total 03 documents provided.	03	Property Title document	Old valuation report	Dated: 06/01/2020	Approved Map	---	---	Project Approval Letter	---	---
Documents Requested	Documents Provided	Documents Reference No.															
Total 04 documents requested.	Total 03 documents provided.	03															
Property Title document	Old valuation report	Dated: 06/01/2020															
Approved Map	---	---															
Project Approval Letter	---	---															






q.	Identification of the property	<input type="checkbox"/>	Cross checked from boundaries of the property mentioned in the deed
		<input checked="" type="checkbox"/>	Done from the name plate displayed on the property
		<input type="checkbox"/>	Identified by the Owner's representative
		<input type="checkbox"/>	Enquired from local residents/ public
		<input type="checkbox"/>	Identification of the property could not be done properly
		<input type="checkbox"/>	Survey was not done

## 2. BRIEF DESCRIPTION OF THE PROPERTY UNDER VALUATION

a.



This project tie-up report is prepared for group housing project "Park View Altura" being developed at the aforesaid address having total Site Area of 40873.185 sq.mtr (10.10 Acres) in which Net Plot area excluding green belt and road widening area is 39003.54 sq mtr (9.638 acres) as per the approved building plan provided to us by the bank.

The information like ownership, NOCs and other technical data regarding the subject project is taken from the approved building plan, old valuation report and other documents provided to us by the bank. However latest construction updates have been taken as per the site survey carried out by our engineer.

This project is developed by M/s. Bestech India Pvt. Ltd. is one of the most renowned developers in Delhi NCR and has a successful track record of delivering projects. The developer of the project is



developing a modern group housing project with all the basic amenities by the name of 'Park View Altura.'

As per the approved building plan the project comprises of 7 high rise towers with 520 DUs and one EWS tower which is G+8 storied building with 92 DUs, but as per site survey all the super structure are under construction. The developer has planned to develop this group housing society with 3 BHK, 3 BHK + servant, 4 BHK + servant with super area measuring 2015, 2050, 2150 & 2675 sq.ft respectively.

The Developer has obtained most of the preliminary necessary statutory approvals from different government agencies to develop this modern group housing society, However NOC from Airport Authority of India is expired and no latest NOC regarding the same is provided to us. NOC from Fire & Safety department is not provided to us by the bank. This is a modern housing society being developed with all the basic & urban facilities and amenities.

At the time of site survey, no representative was available. So in the absence of no representative we have done the site survey from outside where the subject property is in under finishing phase and the developer has taken the RERA extension from the concerned authority.

The location of the subject project is in a good developing Sector-79, Gurugram in which other group housing projects are also developing and some are proposed in future. Subject project is located on 20 ft sector road which is 3 km from main Delhi Jaipur Expressway. As per the information gathered on site 60 mtr. wide sector road is proposed in future.

### 3. ENCLOSURES

a.	Part B	Valuation Report as per SBI Format Annexure-II
b.	Part C	Area description of the Property
c.	Part D	Valuation Assessment of the Property
d.	Enclosure 1	Valuer's Remark - Page No.27
e.	Enclosure 2	Screenshot of the price trend references of the similar related properties available on public domain - Page No.
f.	Enclosure 3	Google Map – Page No.31
g.	Enclosure 4	Photographs – Pages 33 and 34
h.	Enclosure 5	Copy of Circle Rate – Page no. 32
i.	Enclosure 6	Survey Summary Sheet – Pages xx
j.	Enclosure 7	Copy of relevant papers from the property documents referred in the Valuation – Pages xx





**PART B**

**SBI FORMAT OF VALUATION REPORT**

Name & Address of Branch	State Bank of India, HLST Branch, Gurugram, Haryana
Name of the Promoter	M/s. Bestech India Private Limited

S.NO.	CONTENTS	DESCRIPTION
<b>1.</b>	<b>INTRODUCTION</b>	
a.	Name of Property Owner	Mr. Jagdish Khattar S/o Mr. D.B Shyam Lal Khattar Mr. Rajeev Khattar S/o Mr. D.B Shyam Lal Khattar Ms. Ratan Prabhas D/o Mr. D.B Shyam Lal Khattar
	Address & Phone Number of the Owner	Regd. Office: 11/3, East Patel Nagar, New Delhi-110008
b.	Purpose of the Valuation	Project Tie-up for individual Flat Financing
c.	Date of Inspection of the Property	19 February 2022
d.	Date of Valuation Report	2 March 2022
e.	Name of the Developer of the Property	M/s. Bestech India Private Limited
	Type of Developer	Property built from owner's themselves

<b>2.</b>	<b>PHYSICAL CHARACTERISTICS OF THE PROPERTY</b>	
a.	<b>Location attribute of the property</b>	
i.	Nearby Landmark	Near Naurangpur Village
ii.	Postal Address of the Property	Park View Altura, Sector 79, Revenue State Of Village Naurangpur, Gurugram Manesar Urban Complex, Gurugram, Haryana
iii.	Area of the Plot/ Land	Total Plot area = 10.10 acres / 40873.25 sq mtr. Total Site area = 9.638 acres / 39003.54 sq mtr. <i>Also please refer to Part-B Area description of the property. All area measurements are on approximate basis. Verification of the area measurement of the property is done only based on sample random checking and not based on full scale measurement.</i>
iv.	Type of Land	Solid/ On road level
v.	Independent access/ approach to the property	Clear independent access is available
vi.	Google Map Location of the Property with a neighborhood layout map	Enclosed with the Report Coordinates or URL: 28°21'23.7"N 76°58'23.8"E
vii.	Details of the roads abutting the property	
	1. Main Road Name & Width	Delhi-Jaipur Expressway 60 mtr
	2. Front Road Name & width	Village road 20 mtr.
	3. Type of Approach Road	Bituminous Road
	4. Distance from the Main Road	Approx.3 Km from main road
viii.	Description of adjoining property	Agricultural Lands
ix.	Plot No./ Survey No.	--
x.	Zone/ Ward	Residential Naurangpur





# VALUATION REPORT

PARK VIEW ALTURA, SECTOR 79, GURUGRAM

xi.	Sub registrar	Gurugram		
xii.	District	Gurugram		
xiii.	Any other aspect	<p>Valuation is done for the property identified to us by the owner/ owner representative. Responsibility of identifying the correct property to the Valuer/ its authorized surveyor is solely of the client/ owner for which Valuation has to be carried out. At our end we have just cross verified the identification of the property with reference to the documents which client could provide to us for perusal as per our standard checklist of the documents requested from them. Method by which identification of the property is carried out is also mentioned in the report clearly. In case the property mentioned in the Valuation report is not the same on which security mortgage has been or has to be created then please inform the Valuer office immediately.</p> <p>Identification of the property is only limited to cross verification from its boundaries at site if mentioned in the provided documents.</p> <p>Getting cizra map or coordination with revenue officers for site identification is out of scope of this assignment and has not been done and has not been done at our end.</p>		
	1. Identification of the property	<input type="checkbox"/> Cross checked from boundaries of the property mentioned in the deed <input checked="" type="checkbox"/> Done from the name plate displayed on the property <input type="checkbox"/> Identified by the promoter's representative <input checked="" type="checkbox"/> Enquired from local residents/ public <input type="checkbox"/> Identification of the property could not be done properly <input type="checkbox"/> Survey was not done		
	2. Is property clearly demarcated by permanent/ temporary boundary on site	Yes		
	3. Is the property merged or colluded with any other property	No, it is an independent single bounded property NA		
	4. City Categorization	Metro City	Urban developing	
	5. Characteristics of the locality	Good	Within developing Residential zone	
	6. Property location classification	None	None	None
	7. Property Facing	South Facing		
b.	Covered Built-up area description (Plinth/ Carpet/ Saleable Area)	<p>Please refer to the attached sheet below.</p> <p><i>Also please refer to Part C - Area description of the property. All area measurements are on approximate basis. Verification of the area measurement of the property is done only based on sample random checking and not based on full scale measurement.</i></p>		
c.	<b>Boundaries schedule of the Property</b>			
i.	Are Boundaries matched	No, since boundaries are not mentioned in the provided documents		





ii.	Directions	As per Sale Deed/TIR	Actual found at Site
	East	Not Available	Other's land
	West	Not Available	Naurangpur village
	North	Not Available	Supertech Project
	South	Not Available	Road

**3. TOWN PLANNING/ ZONING PARAMETERS**

a.	Master Plan provisions related to property in terms of Land use	Residential	
i.	Any conversion of land use done	From Agricultural to Residential	
ii.	Current activity done in the property	Used as Group Housing Society	
iii.	Is property usage as per applicable zoning	Yes used as residential as per zoning	
iv.	Any notification on change of zoning regulation	NA	
v.	Street Notification	Residential	
b.	Provision of Building by-laws as applicable	<b>PERMITTED</b>	<b>CONSUMED</b>
i.	FAR/ FSI	Please refer to area chart description	Please refer to area chart description
ii.	Ground coverage	-----do-----	-----do-----
iii.	Number of floors	-----do-----	-----do-----
iv.	Height restrictions	-----do-----	-----do-----
v.	Front/ Back/ Side Setback	-----do-----	-----do-----
c.	Status of Completion/ Occupational certificate	Not obtained	Not obtained
d.	Comment on unauthorized construction if any	None	
e.	Comment on Transferability of developmental rights	DTCP Gurgaon Manesar Urban Complex FDP	
f.	i. Planning Area/ Zone	DTCP Gurgaon Manesar Urban Complex FDP - 2031	
	ii. Master Plan currently in force	Gurgaon Municipal Corporation	
	iii. Municipal limits	Director of Town and Country Planning, Haryana	
g.	Developmental controls/ Authority	DTCP Gurgaon Manesar Urban Complex FDP	
h.	Zoning regulations	Residential	
i.	Comment on the surrounding land uses & adjoining properties in terms of uses	Vacant Land & Other Group Housing Societies	
j.	Comment of Demolition proceedings if any	NA	
k.	Comment on Compounding/ Regularization proceedings	NA	
l.	Any other aspect		
i.	Any information on encroachment	No	
ii.	Is the area part of unauthorized area/ colony	No (As per general information available)	



# VALUATION REPORT

PARK VIEW ALTURA, SECTOR 79, GURUGRAM

4. DOCUMENT DETAILS AND LEGAL ASPECTS OF THE PROPERTY				
a.	Ownership documents provided	Old valuation report	None	None
b.	Names of the Legal Owner/s	Mr. Jagdish Khattar S/o Mr. D.B. Shyam Lal Khattar Mr. Rajeev Khattar S/o Mr. D.B. Shyam Lal Khattar Mrs. Ratan Prabha D/o Mr. D.B. Shyam Lal Khattar		
c.	Constitution of the Property	Free hold, complete transferable rights		
d.	Agreement of easement if any	Not required		
e.	Notice of acquisition if any and area under acquisition	No, as per general information available in public domain		
f.	Notification of road widening if any and area under acquisition	No, as per general information available in public domain		
g.	Heritage restrictions, if any	No		
h.	Comment on Transferability of the property ownership	Free hold, complete transferable rights		
i.	Comment on existing mortgages/ charges/ encumbrances on the property, if any	Not Known to us. Bank to obtain details from the developers.	-----	
j.	Comment on whether the owners of the property have issued any guarantee( <i>personal or corporate</i> ) as the case may be	Not Known to us. Bank to obtain details from the developers.	NA	
k.	<b>Building plan sanction:</b>			
	i. Authority approving the plan	DTCP, Haryana		
	ii. Name of the office of the Authority	DTCP, Haryana		
	iii. Any violation from the approved Building Plan	Cannot comment since property is under construction		
l.	Whether Property is Agricultural Land if yes, any conversion is contemplated	No not an agricultural property		
m.	Whether the property SARFAESI complaint	Yes		
n.	i. Information regarding municipal taxes ( <i>property tax, water tax, electricity bill</i> )	Tax name	NA	
		Receipt number	NA	
		Receipt in the name of	NA	
		Tax amount	NA	
	ii. Observation on Dispute or Dues if any in payment of bills/ taxes	No information available		
	iii. Is property tax been paid for this property	Not available. Please confirm from the owner.		
	iv. Property or Tax Id No.	Not known		
o.	Whether entire piece of land on which the unit is set up / property is situated has been mortgaged or to be mortgaged	Not Known to us		
p.	Qualification in TIR/Mitigation suggested if any	To be done by competent Advocate		
q.	Any other aspect	This is just a Valuation Report of the property identified to us by the owner/ owner representative based on the copy of the documents provided to us.		



		Legal aspects or Title verification of the property are not done at our end.  Verification of authenticity of documents from originals or cross checking from any Govt. deptt. is not carried out at our end and the copy of the documents provided to us by Bank/ customer has been relied upon in good faith.
	i. Since how long owners owing the Property	Please refer to the copy of title deeds
	ii. Year of Acquisition/ Purchase	Please refer to the copy of title deeds
	iii. Property presently occupied/ possessed by	Owners/Developer
	iv. Title verification	To be done by the competent Advocate
	v. Details of leases if any	NA

<b>5.</b>	<b>ECONOMIC ASPECTS OF THE PROPERTY</b>	
a.	Reasonable letting value/ Expected market monthly rental	NA
b.	Is property presently on rent	No
	i. Number of tenants	NA
	ii. Since how long lease is in place	NA
	iii. Status of tenancy right	NA
	iv. Amount of monthly rent received	NA
c.	Taxes and other outgoing	NA
d.	Property Insurance details	Please ask to the developer
e.	Monthly maintenance charges payable	NA
f.	Security charges, etc.	NA
g.	Any other aspect	NA
<b>6.</b>	<b>SOCIO - CULTURAL ASPECTS OF THE PROPERTY</b>	
a.	Descriptive account of the location of the property in terms of Social structure of the area in terms of population, social stratification, regional origin, age groups, economic levels, location of slums/squatter settlements nearby, etc.	Urban Developing area
b.	Whether property belongs to social infrastructure like hospital, school, old age homes etc.	No


<b>7.</b>	<b>FUNCTIONAL AND UTILITARIAN SERVICES, FACILITIES &amp; AMENITIES</b>	
a.	Description of the functionality & utility of the property in terms of :	
	i. Space allocation	Yes (Proposed)
	ii. Storage spaces	Yes (Proposed)



	iii. Utility of spaces provided within the building	Yes (Proposed)
	iv. Car parking facilities	Yes (Proposed)
	v. Balconies	Yes (Proposed)
<b>b.</b>	<b>Any other aspect</b>	
	i. Drainage arrangements	Yes (Proposed)
	ii. Water Treatment Plant	Yes (Proposed)
	iii. Power Supply arrangements	Permanent Will be taken by individual plot owners as per their requirement when they shift. (Proposed)
		Auxiliary DG set will be installed
	iv. HVAC system	No information available
	v. Security provisions	Yes/ Private security guards
	vi. Lift/ Elevators	Yes (Proposed)
	vii. Compound wall/ Main Gate	Yes
	viii. Whether gated society	Yes
	<b>ix. Internal development</b>	
	Garden/ Park/ Land scraping	Water bodies Internal roads Pavements Boundary Wall
	Yes (Proposed)	Yes (Proposed) Yes (Proposed) Yes (Proposed) Yes

8.	INFRASTRUCTURE AVAILABILITY						
a.	Description of Aqua Infrastructure availability in terms of:						
	i. Water Supply			Yes (Proposed)			
	ii. Sewerage/ sanitation system			Underground (Proposed)			
	iii. Storm water drainage			Yes (Proposed)			
b.	Description of other Physical Infrastructure facilities in terms of:						
	i. Solid waste management			Yes, will be done by the authority			
	ii. Electricity			Yes (Proposed)			
	iii. Road and Public Transport connectivity			Yes (Proposed)			
	iv. Availability of other public utilities nearby			Public transport, Market, Hospital etc. available nearby			
c.	Proximity & availability of civic amenities & social infrastructure						
	School	Hospital	Market	Bus Stop	Railway Station	Metro	Airport (IGI Airport, New Delhi)
	1 km.	4 km	5 km	2.5 km	21 Km	20 km	32 km
	Availability of recreation facilities (parks, open spaces etc.)			It is a developing area and recreational facilities are planned to be developed nearby			

<b>9.</b>	<b>MARKETABILITY ASPECTS OF THE PROPERTY:</b>	
<b>a.</b>	<b>Marketability of the property in terms of</b>	
	i. Location attribute of the subject property	Normal
	ii. Scarcity	Similar kind of properties are easily available on demand.





**VALUATION REPORT**

PARK VIEW ALTURA, SECTOR 79, GURUGRAM

	iii. Market condition related to demand and supply of the kind of the subject property in the area	Good demand of such properties in the market.	
	iv. Comparable Sale Prices in the locality	Please refer to Part C: Valuation Assessment of the Property.	
b.	Any other aspect which has relevance on the value or marketability of the property	No	
	i. Any New Development in surrounding area	Yes	Other residential projects are in progress
	ii. Any negativity/ defect/ disadvantages in the property/ location	No	NA

**10. ENGINEERING AND TECHNOLOGY ASPECTS OF THE PROPERTY:**

a.	Type of construction & design	RCC framed pillar beam column structure on RCC slab	
b.	Method of construction	Under Construction	
c.	Specifications		
	i. Class of construction	Under Construction	
	ii. Appearance/ Condition of structures	Internal - Under Construction	
		External - Under Construction	
	iii. Roof	<b>Floors/ Towers</b>	<b>Type of Roof</b>
		7 Towers, (Tower A & E B+G+18), (Tower B, C & D = B+G+19) & (Tower F & G = B+G+17)	RCC (Proposed)
	iv. Floor height	10-12 ft Proposed	
	v. Type of flooring	Ceramic Tiles, Vitrified tiles, Simple marble (proposed)	
	vi. Doors/ Windows	Aluminum flushed doors & windows & Wooden frame & panel doors (Proposed)	
	vii. Interior Finishing	Neatly plastered and putty coated walls (Proposed)	
	viii. Exterior Finishing	Simple plastered walls (Proposed)	
	ix. Interior decoration/ Special architectural or decorative feature	Under Construction	
	x. Class of electrical fittings	Internal/ Under construction	
	xi. Class of sanitary & water supply fittings	Internal/ Under construction	
d.	Maintenance issues	Not Applicable since construction work of the project is in progress	
e.	Age of building/ Year of construction	Under Construction	Under Construction
f.	Total life of the structure/ Remaining life expected	Under Construction	Under Construction
g.	Extent of deterioration in the structure	Under Construction	
h.	Structural safety	Under Construction	
i.	Protection against natural disasters viz. earthquakes etc.	Under Construction	
j.	Visible damage in the building if any	Under Construction Property	





**VALUATION REPORT**

PARK VIEW ALTURA, SECTOR 79, GURUGRAM

k.	System of air conditioning	No information available	
l.	Provision of firefighting	Yes, proposed	
m.	Status of Building Plans/ Maps	Approved as per DTCP Haryana	
	i. Is Building as per approved Map	Yes appears to be as per visual observation but project is in under construction phase.	
	ii. Details of alterations/ deviations/ illegal construction/ encroachment noticed in the structure from the original approved plan	<input type="checkbox"/> Permissible Alterations	NA
		<input type="checkbox"/> Not permitted alteration	NA
	iii. Is this being regularized	NA	

**11. ENVIRONMENTAL FACTORS:**

a.	Use of environment friendly building materials like fly ash brick, other Green building techniques if any	No information Available	
b.	Provision of rainwater harvesting	Yes, proposed	
c.	Use of solar heating and lighting systems, etc.	No information available	
d.	Presence of environmental pollution in the vicinity of the property in terms of industries, heavy traffic, etc. if any	No information available	

**12. ARCHITECTURAL AND AESTHETIC QUALITY OF THE PROPERTY:**

a.	Descriptive account on whether the building is modern, old fashioned, etc., plain looking or with decorative elements, heritage value if applicable, presence of landscape elements, etc.	Modern structure (Proposed)	
----	---	-----------------------------	--

**13. PROJECT DETAILS:**

a.	Name of the Developer	M/s Bestech India Pvt Ltd	
b.	Name of the Architect	M/s. Chapman Taylor India LLP	
c.	Developer market reputation	Established Builder with years long experience in market and have successfully delivered multiple Projects.	
d.	Proposed completion date of the Project	31/03/2021	
e.	Progress of the Project	Refer Part-C	
f.	Other Salient Features of the Project	<input type="checkbox"/> High end modern apartment, <input type="checkbox"/> Ordinary Apartments, <input checked="" type="checkbox"/> Affordable housing, <input type="checkbox"/> Club, <input type="checkbox"/> Swimming Pool, <input checked="" type="checkbox"/> Play Area, <input checked="" type="checkbox"/> Walking Trails, <input type="checkbox"/> Gymnasium, <input checked="" type="checkbox"/> Convenient Shopping, <input checked="" type="checkbox"/> Parks, <input type="checkbox"/> Multiple Parks, <input checked="" type="checkbox"/> Kids Play Area	





# VALUATION REPORT

PARK VIEW ALTURA, SECTOR 79, GURUGRAM

14.	VALUATION:	
a.	Methodology of Valuation – Procedures adopted for arriving at the Valuation	Please refer to <b>Sub-Point 'n' of Point 1 of Part D: Valuation Assessment Factors</b> of the report.
b.	Prevailing Market Rate/ Price trend of the Property in the locality/ city from property search sites	Please refer to the <b>Sub-Point 'o' of Point 1 of Part D: Valuation Assessment Factors</b> of the report and the screenshot annexure in the report.
c.	Guideline Rate obtained from Registrar's office/ State Govt. gazette/ Income Tax Notification	Please refer to <b>Part D: Valuation Assessment Factors</b> of the report and the screenshot annexure in the report.
d.	<b>Summary of Valuation</b>	For detailed Valuation calculation please refer to <b>Point 1, 2, 3 &amp; 4 of the Part E: Valuation Assessment Factors</b> of the report.
	<b>i. Guideline Value</b>	<b>Rs.77,10,40,000/-</b>
	<b>1. Land</b>	<b>Rs.77,10,40,000/-</b>
	<b>2. Building</b>	NA
	<b>ii. Prospective Fair Market Value</b>	<b>Rs.308,67,00,000/-</b>
	<b>iii. Expected Realizable Value</b>	<b>Rs.262,36,95,000/-</b>
	<b>iv. Distress Value</b>	<b>Rs.231,50,25,000/-</b>
	<b>v. Valuation of structure for Insurance purpose</b>	NA
e.	<b>i. Justification for more than 20% difference in Market &amp; Circle Rate</b>	Circle rates are determined by the District administration as per their own theoretical internal policy and Market rates are adopted based on current practical market dynamics which is explained clearly in Valuation assessment factors.
	<b>ii. Details of last two transactions in the locality/ area to be provided, if available</b>	No authentic last two transactions details could be known. However prospective transaction details as per information available on public domain and gathered during site survey is mentioned in <b>Point 'o' of Part E: Valuation Assessment Factors</b> of the report and the screenshots of the references are annexed in the report for reference.

<b>15. Declaration</b> (Also see Enclosure: 1 Valuer's Remarks)	<p>i. The information provided is true and correct to the best of my knowledge and belief.</p> <p>ii. The analysis and conclusions are limited by the reported assumptions, limiting conditions and the information came to knowledge during the course of the work. Please see the Assumptions Remarks &amp; Limiting conditions described in Part D: Valuation assessment section of the Report.</p> <p>iii. I/ firm have read the Handbook on Policy, Standards and Procedures for Real Estate Valuation by Banks and HFIs in India, 2011 issued by IBA and NHB, fully understood the provisions of the same and followed the provisions of the same to the best of my ability and this report is in conformity to the Standards of Reporting enshrined in the above Handbook.</p> <p>iv. No employee or member of R.K Associates has any direct/ indirect interest in the property.</p> <p>v. Our authorized surveyor by name of A.E. Harshit Mayank has visited the subject property on 19 February 2022 in the presence of the developer's representative.</p> <p>vi. I am a registered Valuer under Section 34 AB of Wealth Tax Act, 1957.</p> <p>vii. I/ firm is an approved Valuer under SARFAESI Act – 2002 and approved by the Bank.</p> <p>viii. We have submitted Valuation report directly to the Bank.</p>
--	---





# VALUATION REPORT

PARK VIEW ALTURA, SECTOR 79, GURUGRAM

ix. This valuation work is carried out by our Engineering team on the request from **State Bank of India, HLST Branch, Gurugram, Haryana**

## 16. VALUATION COMPANY DETAILS:

Name & Address of Valuer company	Wealth Tax Registration No.	Signature of the authorized person
M/s R.K. Associates Valuers & Techno Engineering Consultants Pvt. Ltd. D-39, Second Floor, Sector-02, Noida, U.P.	2303/ 1988	
Total Number of Pages in the Report with enclosures		
Engineering Team worked on the report	<i>SURVEYED BY A.E. Harshit mayank</i>	
	<i>PREPARED BY: Er. Ritesh</i>	
	<i>REVIEWED BY: HOD Valuations</i>	

## 17. ENCLOSED DOCUMENTS:

i.	Layout plan sketch of the area in which the property is located with latitude and longitude	Not Available
ii.	Building Plan	Enclosed with the report
iii.	Floor Plan	Not Available
iv.	Photograph of the property (including geo-stamping with date) and owner (in case of housing loans, if borrower is available) including a "Selfie" of the Valuer at the site	Enclosed with the report
v.	Certified copy of the approved / sanctioned plan wherever applicable from the concerned office	Enclosed with the report
vi.	Google Map location of the property	Enclosed with the Report
vii.	Price trend of the property in the locality/city from property search sites viz Magickbricks.com, 99Acres.com, Makan.com etc	Enclosed with the Report
viii.	Any other relevant documents/extracts (All enclosures & annexures to remain integral part & parcel of the main report)	<ul style="list-style-type: none"><li>i. <b>Part C: Area Description of the Property</b></li><li>ii. <b>Part E: Valuation Assessment of the Property</b></li><li>iii. Assumption, Remarks &amp; Limiting conditions Pg. 25</li><li>iv. Valuer's Remark - Page No.27</li><li>v. Google Map – Page No. 31</li><li>vi. Photographs – Pages 33 and 34</li><li>vii. Copy of Circle Rate – Pages 32</li><li>viii. Survey Summary Sheet – Pages xx</li><li>ix. Copy of relevant papers from the property documents referred in the Valuation – Pages xx</li></ul>





**PART C**

**AREA DESCRIPTION OF THE PROPERTY**

1.	Total plot area of site		40873.185 sq mtr / 10.10 acres		
2.	Licensed Area of Site		39003.54 sq mtr / 9.638 acres		
3.	Ground Coverage Area	Permissible	13651.24 sq mtr (35%)		
		Proposed	4831.52 sq mtr (12.38%)		
4.	Covered Area	<b>UNDER FAR (Residential)</b>		<b>Area as per Approved plan</b>	<b>Present Status</b>  As per the site survey super structure work of all tower has been completed. Finishing work is in progress.
		Residential		65659.95 sq mtr <b>(7,06,757.8 sq ft)</b>	
		Commercial		191.51 sq mtr <b>(2061.396 sq ft)</b>	
		Community Building		155.61 sq mtr <b>(1674.972 sq ft)</b>	
		EWS		2173 sq mtr <b>(23389.98 sq ft)</b>	
		TOTAL	Proposed	68180.07 sq mtr <b>(733884.17 sq ft)</b>	
			Permitted	68256.20 sq mtr <b>(734703.62 sq ft)</b>	
		<b>UNDER NON-FAR</b>		<b>Area as per Approved plan</b>	
		Stilt		2414.91 sq mtr. <b>(25993.87 sq ft)</b>	
		Basement Area		30764.88 sq mtr <b>(331150.4 sq ft)</b>	
		Nursery School		256.94 sq mtr <b>(2765.67 sq ft)</b>	
		Stair		891.88 sq mtr <b>(9600.116 sq ft)</b>	
		TOTAL	Proposed	34328.61 sq mtr <b>(369509.72 sq ft)</b>	
			Permitted	NA	
		5.	Open/ Green Area	Minimum Required	
Proposed	18421.31 sq mtr <b>(198285.3 sq ft)</b>				
6.	Density	Permissible	300 PPH		
		Proposed	299.64 PPH		
7.	Plinth/ Built-up Area as per Final OC's of the project (As per IS 3861-1966)		102508.68 sq mtr <b>(1103394.2 sq ft)</b> (FAR + NON-FAR) (For whole Project)		
8.	Carpet Area		NA		
9.	Net Floor Area		NA		
10.	Super Area		NA		
11.	Shed Area		NA		
12.	Salable Area		NA		





Total Blocks/ Floors/ Flats				
1.	<b>Approved as per Approved Map</b>		<b>Actually provided</b> (As per inventory list/ brochure)	
	<b>Block-A</b> : G+18 Floors= 73 DU		<b>Block-A</b> : G+18 Floors= 73 DU	
	<b>Block-B</b> : G+19 Floors= 78 DU		<b>Block-B</b> : G+19 Floors= 78 DU	
	<b>Block-C</b> : G+19 Floors= 77 DU		<b>Block-C</b> : G+19 Floors= 78 DU	
	<b>Block-D</b> : G+19 Floors= 78 DU		<b>Block-D</b> : G+19 Floors= 78 DU	
	<b>Block-E</b> : G+18 Floors= 74 DU		<b>Block-E</b> : G+18 Floors= 73 DU	
	<b>Block-F</b> : G+17 Floors= 70 DU		<b>Block-F</b> : G+17 Floors= 70 DU	
	<b>Block-G</b> : G+17 Floors= 70 DU		<b>Block-G</b> : G+17 Floors= 70 DU	
	<b>EWS Block</b> : G+8 Floors= 92 DU		<b>EWS Block</b> : G+ 8 Floors= 92 DU	
2.	Total no of Flats/ Units	<b>Main Units</b>	520 DU	
		<b>EWS</b>	92 DU	
	Number of Car Parking available		Required	782 ECS
			Basement	812 ECS
			Stilt	56 ECS
			Open Parking	91 ECS
			Total	959 ECS





**PART D**

**PROJECT APPROVAL DETAILS**

S.No.	REQUIRED APPROVALS	REFERENCE NO./ DATE	STATUS (Approved/ Applied For/ Pending)
1.	Approved Building Plans	Letter No. SE(HQ)/409 Dated 5/08/2016	Approved
2.	License for setting up group housing society by DTCP Haryana	License No. 22 of 2012 Dated 27/03/2012	Approved
3.	Building Plan Sanctioned Letter by DTCP Haryana	Memo No. ZP-949/SD(BS)/2016/5748 Dated:- 21/03/2016	Approved
4.	NOC for Height Clearance from Airport Authority of India	No. AAI/NOC/2013/296/2029 Dated: 23/07/2013	Approved (Valid upto 5 years from date of issue)
5.	Revised Environmental clearance NOC from SEIAA	No. SEIAA/HR/2013/1359 Dated: 12.12.2013	Approved
6.	LOI for Developing Group Housing Colony	Memo No. LC-1988-5DP(R)-2011/7706-07 Dated: 09/06/2011	Approved
7.	Site Plan for Green Area and Parking Details	Dated: 27/03/2012	Approved
8.	NOC from Pollution control Board	No. HSPCB/Consent/ : 2821214GUSOCTE467727 Dated: 03/02/2014	Approved
9.	NOC from Fire & Safety Department Haryana	---	Not Provided
10.	Site Plan (for services) Sewerage drainage and water supply layout plan	Letter No. SE/(HQ)/409 Dated: 05/08/2015	Approved
11.	Water Assurance Certificate from office of executive engineer, HUDA, Gurugram	---	Not Provided
12.	RERA Registration Certificate	HRERA No. HERRA 510/2017/781 Dated: 28/08/2017	Approved
13.	Extension RERA	RC/REP/HARERA/GGM/2017/96 Dated 25/03/2021	Approved
14.	Structural Stability Certificate	----	Not Provided

**OBSERVATIONS:**

Project meets preliminary necessary compliance statutory approvals as per the documents but some of the approvals were now got expired. Thus the developer or promoter is advised to take the new certificate from the concerning authority.





**PART E**

**VALUATION ASSESSMENT OF THE PROPERTY**

ASSESSMENT FACTORS					
a.	Valuation Type	Group Housing Project Tie-up Report		Group Housing Project Tie-up Report	
b.	Scope of the Valuation	Non binding opinion on the assessment of Plain Asset Valuation of the property identified by the owner or through his representative			
c.	Property Use factor	Current Use		Highest & Best Use	
		Residential		Residential	
d.	Legality Aspect Factor <i>(Refer sub clause I &amp; j of Point 7)</i>	Positive as per documents produced to us			
e.	Land Physical factors	Shape	Size	Level	Frontage to depth ratio
		Irregular	Very Large	On Road Level	Normal frontage
f.	Property location category factor	City Categorization	Locality Categorization	Property location classification	Floor Level
		Metro City	Good	On wide approach road	Not Applicable
			Property within developing Residential zone	NA	
				NA	
		Property Facing	South Facing		
g.	Any New Development in surrounding area	Other development		Development of other group housing project is going on.	
h.	Any specific advantage/ drawback in the property	N			
i.	Overall property usability Factor	Good			
j.	Comment on Property Salability Outlook	Easily sellable			
k.	Comment on Demand & Supply in the Market	Good demand of such properties in the market			
l.	Sale transaction method assumed	Free market transaction at arm's length wherein the parties, after full market survey each acted knowledgeably, prudently and without any compulsion.			
m.	Best Sale procedure to realize maximum Value	Free market transaction at arm's length wherein the parties, after full market survey each acted knowledgeably, prudently and without any compulsion.			
n.		Govt. Guideline Value: Rate list of Gurugram			



	Methodology/ Basis of Valuation	<b>Market Value:</b> Land Value is calculated on the basis of 'Market Comparable Sales approach' and Building construction value is calculated on the basis of 'Depreciated Replacement Cost approach' <i>For knowing comparable market sales, significant local enquiries has been made from our side representing ourselves as both buyer and seller of the similar property and thereafter based on this information and various factors of the property, a rate has been judiciously taken seeing the market scenario. Kindly please refer below section to know the name &amp; contact numbers from whom enquiries have been made.</i>																														
o.	References on prevailing market Rate/Price trend of the property and Details of the sources from where the information is gathered (from property search sites & local information)	<table><tr><td rowspan="7">i.</td><td>Name:</td><td>----</td></tr><tr><td>Contact No.:</td><td>----</td></tr><tr><td>Nature of reference:</td><td>----</td></tr><tr><td>Size of the Property:</td><td>----</td></tr><tr><td>Location:</td><td>----</td></tr><tr><td>Rates/ Price informed:</td><td>----</td></tr><tr><td>Any other details/ Discussion held:</td><td>----</td></tr><tr><td rowspan="7">ii.</td><td>Name:</td><td>----</td></tr><tr><td>Contact No.:</td><td>----</td></tr><tr><td>Nature of reference:</td><td>----</td></tr><tr><td>Size of the Property:</td><td>----</td></tr><tr><td>Location:</td><td>----</td></tr><tr><td>Rates/ Price informed:</td><td>----</td></tr><tr><td>Any other details/ Discussion held:</td><td>----</td></tr></table>	i.	Name:	----	Contact No.:	----	Nature of reference:	----	Size of the Property:	----	Location:	----	Rates/ Price informed:	----	Any other details/ Discussion held:	----	ii.	Name:	----	Contact No.:	----	Nature of reference:	----	Size of the Property:	----	Location:	----	Rates/ Price informed:	----	Any other details/ Discussion held:	----
i.	Name:	----																														
	Contact No.:	----																														
	Nature of reference:	----																														
	Size of the Property:	----																														
	Location:	----																														
	Rates/ Price informed:	----																														
	Any other details/ Discussion held:	----																														
ii.	Name:	----																														
	Contact No.:	----																														
	Nature of reference:	----																														
	Size of the Property:	----																														
	Location:	----																														
	Rates/ Price informed:	----																														
	Any other details/ Discussion held:	----																														
p.	Adopted Rates Justification	<i>This land is for the specific purpose to develop group housing society. And Group Housing project land is mostly directly auctioned by the authority. No other sale purchase information could be known from the market survey because of very few transactions taking place in the market at present for such type of land. As per information available in public domain the FSI rate is prevailing in this sector is between Rs.1,500/- to 1,800/- per sq. ft. This project is located 3 km from main Delhi Jaipur Expressway which is 60 mtr. wide and location of this project is average thus taking into consideration all the factors like size of the land and demand of flat in this sector we have taken FSI rate of Rs.1,800/- per sq. ft., which is reasonable in our view.</i>																														





# VALUATION REPORT

PARK VIEW ALTURA, SECTOR 79, GURUGRAM

2.	VALUATION OF LAND		
	Particulars	Govt. Circle/ Guideline Value	Prospective Fair Market Value
a.	Prevailing Market Rate range	4 x Rs.2,00,00,000/- per acre (As per government norm- for the Residence Group Housing, the land is four times of the Agricultural land)	Rs.1,600/- to Rs.2,000/- per sq ft
b.	Rate adopted considering all characteristics of the property	Rs.8,00,00,000/- per acre	Rs.1,800/- per sq ft
c.	Total Development Land Area considered (documents vs site survey whichever is less)	39003.54 sq mtr / 9.638 acres	39003.54 sq mtr / 9.638 acres
d.	Total Permissible FAR	68256.20 sq mtr / 734703.62 sq ft	68256.20 sq mtr / 734703.62 sq ft
e.	Total Value of land (A)	Rs.8,00,00,000/- per acre X 9.638 acres <b>Rs.77,10,40,000/-</b>	734703.62 sq ft X Rs.1,800/- per sq ft <b>Rs.132,24,66,516/-</b>

3.	VALUATION OF BUILDING CONSTRUCTION		
	Particulars		Expected Building Construction Value
			FAR NON-FAR
	Structure Construction Value	Rate range	Rs.1,300/- to 1,700/- per sq ft Rs.1,000/- to 1,300/-per sq ft
		Rate adopted	Rs.1,500/- per sq ft Rs.1,200/- per sq ft
		Covered Area	68180.07 sq mtr / 733884.17 sq ft 34328.61 sq mtr / 369509.72 sq ft
		Valuation Calculation	733884.17 sq ft X Rs.1,500/- per sq ft 369509.72 sq ft X Rs.1,200/- per sq ft
		Total Value	<b>Rs.110,08,26,255/-</b> <b>Rs.44,34,11,664/-</b>
a.	Depreciation percentage (assuming salvage value % per year)	NA (Above replacement rate is calculated after deducting the prescribed depreciation)	
b.	Age Factor	Under construction	
c.	Structure Type/ Condition	Under construction	
d.	Construction Depreciated Replacement Value (B)	<b>Rs.154,42,37,919/-</b>	





4.	<b>VALUATION OF ADDITIONAL BUILDING &amp; SITE AESTHETIC WORKS</b>		
	<b>Particulars</b>	<b>Specifications</b>	<b>Depreciated Replacement Value</b>
a.	Add extra for Architectural aesthetic developments, improvements (add lump sum cost)	----	---
b.	Add extra for fittings & fixtures (doors, windows, wood work, cupboards, modular kitchen, electrical/ sanitary fittings)	----	Rs.6,00,00,000/-
c.	Add extra for services (Water, Electricity, Sewerage, Main gate, Boundary, Lift, Auxiliary power, AC, HVAC, Firefighting etc.)	----	Rs.6,00,00,000/-
d.	Add extra for internal & external development (Internal roads, Landscaping, Pavements, Street lights, Green area development, External area landscaping, Land development, Approach road, etc.)	----	Rs.10,00,00,000/-
e.	<b>Depreciated Replacement Value (C)</b>	<b>NA</b>	<b>Rs.22,00,00,000/-</b>

5.	<b>MARKET/ SALABLE VALUE OF THE FLATS</b>	
a.	Total No. of DU	520 DUs
b.	Total No. of EWS	92
c.	Launch Price = (approx.) (Excluding PLC + Car Parking + EDC + IDC + Club & other charges)	Rs.6,500/- per sq ft
	Current Market Rate (Including PLC + Car Parking + EDC + IDC + Club & other charges)	Rs.5,800/- to Rs.6,800/- per sq ft on Super Area
d.	Remark	The market value of the Floors varies from floor to floor, size of the flat and Vastu Compliance status and will depend upon the direction of the flat and also on which floor flat is situated. It also greatly depends upon the quality of construction, amenities and internal finishing and furnishing done by the builder. This is a modern society and the builder proposes to construct modern flats. As per information gathered from the public domain & dealers of that area, it is found that present market rates for these flats may vary in between Rs. 5,800/- to Rs.6,800/- per sq. ft. on super area

**Note:** Normally, apart from the Basic Sale Price (BSP) mentioned in the Agreement to Sale, a onetime cost of additional amenities & other costs related to the property which are permanent in nature and add up to the realizable value of security/property (viz. Township Corpus Fund, One Time Maintenance fund/deposit/corpus, Development Charges, Premium for insurance of Mortgaged Property, Electrical Fittings, One Time Generator Charges, Club House Membership Charges, Electricity/Water/Sewerage Board one time charges/deposits, cost of rooftop Solar Photo Voltiac System) are charged. Now GST will be added as part of Project Cost for assessing the loan amount in lieu of VAT, Service Tax, etc. However, Stamp Duty, Registration Charges and other documentation Charges, which are not realizable in nature will not be included in the value of the property/agreement to sale for arriving at the loan eligibility





# VALUATION REPORT

PARK VIEW ALTURA, SECTOR 79, GURUGRAM

6.	CONSOLIDATED VALUE		
	Particulars	Govt. Circle/ Guideline Value	Prospective Fair Market Value
a.	Land (A)	Rs.77,10,40,000/-	Rs.132,24,66,516/-
b.	Structure Construction Value(B)	NA	Rs.154,42,37,919/-
c.	Additional Building & Site Aesthetic Works Value (C)	NA	Rs.22,00,00,000/-
d.	<b>Total Add (A+B+C)</b>	<b>Rs.77,10,40,000/-</b>	<b>Rs.308,67,04,435/-</b>
e.	Additional Premium if any	-----	-----
	Details/ Justification	-----	-----
f.	Deductions charged if any	-----	-----
	Details/ Justification	-----	-----
g.	<b>Total Prospective Fair Market Value<sup>#</sup></b>	<b>NA</b>	<b>Rs.308,67,04,435/-</b>
h.	<b>Rounded Off</b>	<b>----</b>	<b>Rs.308,67,00,000/-</b>
i.	<b>Expected Realizable Value<sup>^</sup></b>	<b>----</b>	<b>Rs.262,36,95,000/-</b>
j.	<b>Distress Value<sup>*</sup></b>	<b>----</b>	<b>Rs.231,50,25,000/-</b>
k.	Valuation of structure for Insurance purpose	NA	NA

7.	Concluding comments if any	<p>a. Valuation of the asset is done as found on as-is-where basis.</p> <p>b. Any kind of unpaid statutory, utilities, lease, interest or any other pecuniary dues on the asset has not been factored in the Valuation.</p> <p>c. Secondary/ Tertiary costs related to asset transaction like Stamp Duty, Registration charges, Brokerage, Bank interest etc. pertaining to the sale/ purchase of this property are not considered while assessing the Market Value.</p> <p>d. As per the scope of the assignment, Value assessment is subject to <b><u>Assumptions, Remarks &amp; Limiting Conditions mentioned in Point '7' below, R.K Associates Important Notes and Valuer's Remarks(Enclosure: 1)&amp; other enclosed documents</u></b> with the Report which will remain part &amp; parcel of the report. Without these enclosures/ documents report shall stand null &amp; void.</p>
----	----------------------------	---


(Rupees Three Hundred Eight Crore Sixty Seven lakhs Only)





**8. ASSUMPTIONS | REMARKS | LIMITING CONDITIONS**

- |    |   |
|----|---|
| a. | Information of the average market rates is taken based on the verbal market survey in the subject area from the local people, property agents, recent deals, demand-supply, internet postings which has been relied upon. No written record is generally available for such market information and only the verbal information has to be relied upon.   |
| b. | Forced, compulsion, constraint, obligatory sales transactions data doesn't forms part of the Fair Market Valuation exercise.  |
| c. | Sale transaction method of the asset is assumed as free market transaction while assessing Prospective Fair Market Value of the asset.  |
| d. | This Valuation report is prepared based on the facts of the property on the date of the survey. However in future property Market may go down, property conditions may change or may go worse, Property reputation may differ, Property vicinity conditions may go down or become worse, Property market may change due to impact of Govt. policies or effect of World economy, Usability prospects of the property may change, etc. Hence before financing, Banker/ FI should take into consideration all such future risk and should loan conservatively to keep the advanced money safe in case of the downward trend of the property value.   |
| e. | Valuation of the same asset/ property can fetch different values in different situations. For eg. Valuation of a running/ operational shop/ hotel/ factory will fetch better value and in case of closed shop/ hotel/ factory it will have considerable lower value. Similarly an asset sold directly by an owner in the market will fetch better value and if the same asset/ property is sold by any financier due to encumbrance on it will fetch lower value. Hence before financing, Banker/ FI should take into consideration all such future risks and should loan conservatively to keep the advanced money safe in case of any such situation.   |
| f. | This report is prepared based on the copies of the documents/ information which interested organization or customer could provide to us out of the standard checklist of documents sought from them and further based on our assumptions and limiting conditions. All such information provided to us has been relied upon and we have assumed that it is true and correct. Verification or cross checking of the documents provided to us from the originals has not been done at our end. If at any time in future it's found or came to our knowledge that misrepresentation of facts or incomplete or distorted information has been provided to us then this report will automatically become null & void.   |
| g. | Getting cizra map or coordination with revenue officers for site identification is not done at our end.   |
| h. | All area measurements are on approximate basis. Verification of the area measurement of the property is done only based on sample random checking and not based on full scale measurement. Area of the large land parcels of more than 2500 sq.mtr or of uneven shape, is taken as per property documents which has been relied upon.   |
| i. | Legal aspects for eg. ownership rights, lien, charge, mortgage, etc. are not considered in this report. It is assumed and taken into account that the concerned Bank/ Financial Institution has first got the legal verification cleared by the competent Advocate before requesting for the Valuation report. In case Valuation is obtained before taking legal scrutiny or opinion then it is expected from the Bank to inform back the Valuer timely about such change of rights on the property as soon as it comes into the notice of the Bank/ Financer which may affect their charge on the mortgage asset so that accordingly Valuation modification can be done only for that portion for which the Bank has complete charge/ rights.  |
| j. | Investigation of title of the property and its legal right is beyond the scope of this report. If this property is offered as collateral security, then concerned financial institution is requested to verify & satisfy themselves on the ownership & legality of the property shown in this valuation report with respect to the latest legal opinion.  |
| k. | Valuation is done for the property identified to us by the owner/ owner representative. Responsibility of identifying the correct property to the Valuer/ its authorized surveyor is solely of the client/ owner for which Valuation has to be carried out. At our end we can just cross verify the identification of the property with reference to the documents produced for perusal. Method by which identification of the property is carried out is also mentioned in the report clearly. It is requested from the Bank to cross check from their own records/ information if this is the same property for which Valuation has to be carried out to ensure that owner has not misled the Valuer company or misrepresented the property due to any vested interest.   |
| l. | In India more than 70% of the geographical area is lying under rural/ remote/ non municipal/ unplanned area where the subject property is surrounded by vacant lands having no physical demarcation or having any display of property survey or municipal number / name plate on the property clearly. Even in old locations of towns, small cities & districts where property number is either not assigned or not displayed on the properties clearly and also due to the presence of multiple/ parallel departments due to which ownership/ rights/ illegal possession/ encroachment issues are rampant across India and due to these limitations at many occasions it becomes tough to identify the property with 100% surety from the available documents, information & site whereabouts and thus chances of error, misrepresentation by the borrower and margin of chances of error always persists in such cases. To avoid any such chances of error it is advised to the Bank to engage municipal/ revenue department officials to get the confirmation of the property to ensure that the property shown to Valuer/ Banker is the same as for which documents are provided. |
| m. | If this Valuation Report is prepared for the Flat/ dwelling unit situated in a Group Housing Society or Integrated Township then it is assumed that the Banker or the concerned organization has satisfied themselves with the  |





	approval of the Group Housing Society/ particular floor & building before allotting the Valuation case to the Valuer company.
n.	Due to fragmented & frequent change in building/ urban planning laws/ guidelines from time to time, different laws/ guidelines between regions/ states and no strict enforceability of Building Bye-Laws in India specially in non-metro and scale b & c cities & Industrial areas, property owners many times extend or make changes in the covered area/ layout from the approved/ applicable limits. There are also situations where properties are decades old when there was no formal Building Bye-Laws applicable when the construction must have been done. Due to such discrete/ unplanned development in many regions sometimes it becomes tough to determine the exact lawful situation on ground for the Valuer. In case nothing specific is noted on the covered built-up area considered in the Valuation Report, the covered area present on the site as per site survey will be considered in the Valuation.
o.	In case of Valuation of Plant & Machinery or equipment, condition of machines is evaluated by visual observation only. No technical/ mechanical testing of any kind has been carried out at our end to ascertain the condition and efficiency of the machines. Valuation of Plant & Machinery is done on the basis of physical existence of the assets rather than their technical expediency.
p.	Secondary/ Tertiary costs related to asset transaction like Stamp Duty, Registration charges, Brokerage, Bank interest, etc. pertaining to the sale/ purchase of this property are not considered while assessing the Market Value.
q.	Any kind of unpaid statutory, utilities, lease, interest or any other pecuniary dues on the asset has not been factored in the Valuation.
r.	Valuation is a subjective field and opinion may differ from consultant to consultant. To check the right opinion, it is important to evaluate the methodology adopted and various data point/ information/ factors/ assumption considered by the consultant which became the basis for the Valuation report before reaching to any conclusion.
s.	At the outset, it is to be noted that Value analysis of any asset cannot be regarded as an exact science and the conclusions arrived at in many cases will, of necessity, be subjective and dependent on the exercise of individual judgment. Given the same set of facts and using the same assumptions, expert opinions may differ due to the number of separate judgment decisions, which have to be made. Therefore, there can be no standard formulae to establish an indisputable exchange ratio. In the event of a transaction, the actual transaction value achieved may be higher or lower than our indicative analysis of value depending upon the circumstances of the transaction. The knowledge, negotiability and motivations of the buyers and sellers and the applicability of a discount or premium for control will also affect actual price achieved. Accordingly, our indicative analysis of value will not necessarily be the price at which any agreement proceeds. The final transaction price is something on which the parties themselves have to agree. However our Valuation analysis can definitely help the stakeholders to make them informed and wise decision about the Value of the asset and can help in facilitating the arm's length transaction.

#### **R.K ASSOCIATES IMPORTANT NOTES:**

- 1. DEFECT LIABILITY PERIOD** - In case of any query/ issue or escalation you may please contact Incident Manager by writing at [valuers@rkassociates.org](mailto:valuers@rkassociates.org). We ensure 100% accuracy in the Calculations done, Rates adopted and various other data points & information mentioned in the report but still can't rule out typing, human errors or any other mistakes. In case you find any mistake, variation, discrepancy or inaccuracy in any data point of the report, please help us by bringing all such points into our notice in writing at [valuers@rkassociates.org](mailto:valuers@rkassociates.org) within 30 days of the report delivery, to get these rectified timely, failing which R.K Associates won't be held responsible for any inaccuracy in any manner. Also if we will not hear back anything from you within 30 days, we will assume that report is correct in all respect and no further claim of any sort will be entertained thereafter. We would welcome and appreciate your feedback & suggestions in order to improve our services.
- 2. COPYRIGHT FORMAT** - This report is prepared on the copyright format of R.K Associates to serve our clients in the best possible way. Legally no one can copy or distribute this format without prior approval from R.K Associates. It is meant only for the organization as mentioned on the cover page of this report. Distribution or use of this format other than R.K Associates will be seen as unlawful act and necessary legal action can be taken against the defaulters.

#### **IF REPORT IS USED FOR BANK/ FIs**

**NOTE:** As per IBA Guidelines in case the valuation report submitted by the valuer is not in order, the banks / FIs shall bring the same to the notice of the valuer within 15 days of submission for rectification and resubmission. In case no such communication is received, it shall be presumed that the valuation report has been accepted.

**At our end we have not verified the authenticity of any documents provided to us. Bank is advised to verify the genuineness of the property documents before taking any credit decision.**





**ENCLOSURE: 1- VALUER'S REMARKS**

1.	<b>Fair Market Value</b> <sup>#</sup> suggested by the competent Valuer is that prospective estimated amount of the subject asset/ property in his expert & prudent opinion without any prejudice after he has carefully & exhaustively evaluated all the facts & information related to the subject asset at which the subject asset/ property should be exchanged between a willing buyer and willing seller at an arm's length transaction after proper marketing, wherein the parties, each acted knowledgeably, prudently and without any compulsion on the date of the Valuation.
2.	<b>Realizable Value</b> <sup>A</sup> is the minimum prospective value of the property which it may be able to realize at the time of actual property transaction factoring in potential prospects of deep negotiations carried out between the buyer & seller for ultimately finalizing the transaction. Realizable value may be 10-20% less of the Fair Market Value depending on the various salability prospects of the subject property.
3.	<b>Forced/ Distress Sale Value</b> <sup>*</sup> is the value when the property has to be sold due to any compulsion or constraint like financial encumbrances, dispute, as a part of a recovery process, any defect in the property, having unclear title or any such sort of condition or situation. In this type of sale minimum disposable value is assessed which varies from 20-35% less from the Fair Market Value based on the nature, size & salability prospects of the property. In this type of sale negotiation power of the buyer is always more than the seller and eagerness of selling the property is more than buying it. Therefore the Forced/ Distress Sale Value always fetches less value.
4.	Best rates are rationally adopted based on the facts of the case came to our knowledge during the course of the assignment considering many factors like nature of the property, size, location, approach, market situation and trends.
5.	Construction rates are adopted based on present replacement cost of construction and calculating applicable depreciation & deterioration factor as per its existing condition, specifications based on the visual observation of the structure. No structural, physical tests have been carried out in respect of it.
6.	This Valuation report is prepared based on the facts of the property on the date of the survey. However in future property Market may go down, property conditions may change or may go worse, Property reputation may differ, Property vicinity conditions may go down or become worse, Property market may change due to impact of Govt. policies or effect of World economy, Usability prospects of the property may change, etc. Hence before financing, Banker/ FI should take into consideration all such future risk and should loan conservatively to keep the advanced money safe in case of the downward trend of the property value.
7.	Valuation of the same asset/ property can fetch different values in different situations. For eg. Valuation of a running/ operational shop/ hotel/ factory will fetch better value and in case of closed shop/ hotel/ factory it will have considerable lower value. Similarly an asset sold directly by an owner in the market will fetch better value and if the same asset/ property is sold by any financier due to encumbrance on it will fetch lower value. Hence before financing, Banker/ FI should take into consideration all such future risk and should loan conservatively to keep the advanced money safe in case of any such situation.
8.	No employee or member of R.K Associates has any direct/ indirect interest in the property.
9.	Sale transaction method of the asset is assumed as free market transaction while assessing Fair Prospective Market Value of the asset.
10.	Area measurements considered in the Valuation Report pertaining to Land & Building is adopted from relevant approved documents or actual site measurement whichever is less. All area measurements are on approximate basis only.
11.	This report is having limited scope as per its fields to provide only the general basic idea of the value of the property prevailing in the market based on the documents/ data/ information provided by the client. The suggested value should be considered only if transaction is happened as free market transaction.
12.	The condition assessment and the estimation of residual economic life of the structure is based on the visual observations and appearance found during the site survey. We have not carried out any structural design or stability study; nor carried out any physical tests to assess structural integrity & strength.
13.	This report is prepared based on the copies of the documents/ information which interested organization or customer could provide to us out of the standard checklist of documents sought from them and further based on our assumptions and limiting conditions. All such information provided to us has been relied upon and we have assumed that it is true and correct. Verification or cross checking of the documents provided to us from the original has not been done at our end. If at any time in future it's found or came to our knowledge that misrepresentation of facts or incomplete or distorted information has been provided to us then this report will automatically become null & void.
14.	Investigation of title of the property and its legal right is beyond the scope of this report. If this property is offered as collateral security, then concerned financial institution is requested to verify & satisfy themselves on the ownership & legality of the property shown in this valuation report with respect to the latest legal opinion.



# VALUATION REPORT

PARK VIEW ALTURA, SECTOR 79, GURUGRAM

15.	Value varies with the Purpose/ Date/ Condition of the market. This report should not to be referred if any of these points are different from the one mentioned aforesaid in the Report. The Value indicated in the Valuation Report holds good only upto the period of 3 months from the date of Valuation.
16.	Analysis and conclusions adopted in the report are limited to the reported assumptions, conditions and information came to our knowledge during the course of the work.
17.	This report is prepared on the RKA V-L6 (Medium) Valuation format as per the client requirement, charges paid and the time allotted. This report is having limited scope as per its fields to provide only the general estimated basic idea of the value of the property prevailing in the market based on the information provided by the client. The Valuation assessed in this Valuation Report should hold good only if transaction is happened as per free market transaction. No detailed analysis or verification of the information is carried upon pertaining to the value of the subject property. No claim for any extra information will be entertained whatsoever be the reason. For any extra work over and above the fields mentioned in the report will have an extra cost which has to be borne by the customer.
18.	This is just an opinion report and doesn't hold any binding on anyone. It is requested from the concerned Client/ Bank/ Financial Institution which is using this report for mortgaging the property that they should consider all the different associated relevant & related factors also before taking any business decision based on the content of this report.
19.	All Pages of the report including annexures are signed and stamped from our office. In case any paper in the report is without stamp & signature then this should not be considered a valid paper issued from this office.
20.	Defect Liability Period is <b>30 DAYS</b> . We request the concerned authorized reader of this report to check the contents, data and calculations in the report within this period and intimate us in writing if any corrections are required or in case of any other concern with the contents or opinion mentioned in the report. Corrections only related to typographical, calculation, spelling mistakes will be entertained within the defect liability period. No request for any illegitimate value revision, date change or any other change will be entertained other than the one mentioned above.
21.	R.K Associates encourages its customers to give feedback or inform concerns over its services through proper channel at <b>valuers@rkassociates.org</b> in writing within 30 days of report delivery. After this period no concern/ complaint/ proceedings in connection with the Valuation Services can be entertained due to possible change in situation and condition of the property.
22.	Our Data retention policy is of <b>ONE YEAR</b> . After this period we remove all the concerned records related to the assignment from our repository. No clarification or query can be answered after this period due to unavailability of the data.
23.	This Valuation report is governed by our (1) Internal Policies, Processes & Standard Operating Procedures, (2) R.K Associates Quality Policy, (3) Valuation & Survey Best Practices Guidelines formulated by management of R.K Associates, (4) Information input given to us by the customer and (4) Information/ Data/ Facts given to us by our field/ office technical team. Management of R.K Associates never gives acceptance to any unethical or unprofessional practice which may affect fair, correct & impartial assessment and which is against any prevailing law. In case of any indication of any negligence, default, incorrect, misleading, misrepresentation or distortion of facts in the report then it is the responsibility of the user of this report to immediately or atleast within the defect liability period bring all such act into notice of R.K Associates management so that corrective measures can be taken instantly.
24.	R.K Associates never releases any report doing alterations or modifications from pen. In case any information/ figure of this report is found altered with pen then this report will automatically become null & void.
25.	If this report is prepared for the matter under litigation in any Indian court, no official or employee of R.K Associates will be under any obligation to give in person appearance in the court as a testimony. For any explanation or clarification, only written reply can be submitted on payment of charges by the plaintiff or respondent which will be 10% of the original fees charged where minimum charges will be Rs.2500/-.





**ENCLOSURE: 2 - PRICE TRENDREFERENCES OF THE SIMILAR RELATED PROPERTIES AVAILABLE ON PUBLIC DOMAIN**



Verified

3 BHK Apartment in Sector-79 Gurgaon  
**Mapsko Mount Ville**

6 Places nearby 1 Shopping 1 Connectivity 2 Educations

₹ 92 L 1,490 sq. ft. 3 BHK

Private Garden Full Power Backup Air Conditioned Fresh Con...

Mapsko mount ville in sector-79 gurgaon, gurgaon by mapsko build... more

2 people shortlisted this property since last week

Posted on Yesterday by RERA Registered ...  
DC Jain Real Estate Services

View Phone Number Contact Dealer



Verified

3 BHK Apartment in Sector-79 Gurgaon  
**Mapsko Mount Ville**

6 Places nearby 1 Shopping 1 Connectivity 2 Educations

₹ 86 L 1,490 sq. ft. 3 BHK

Mapsko mountville is an artistic representation customized for tho... more

Posted on 27th Jan, 2022 by RERA Registered Dealer  
Arihant Real India Group

View Phone Number Contact Dealer



99acres

3 BHK Apartment in Sector-79 Gurgaon  
**Mapsko Mount Ville**


6 Places nearby 1 Shopping 1 Connectivity 2 Educations

₹ 97 L - 1.28 cr 1,490-1,960 sq. ft. 3 BHK

Live in a world of comfort and style at Mapsko Mount Ville, locat... more

Posted on 15th Feb, 2022 by Dealer  
JONES LANG LASALLE PROPERTY CONS

View Phone Number Contact Dealer



99acres

4 BHK Apartment in Sector-79 Gurgaon  
**Mapsko Mount Ville**

6 Places nearby 1 Shopping 1 Connectivity 2 Educations

₹ 1.1 - 1.76 cr 1,687-2,710 sq. ft. 4 BHK


Experience a new style of living with Mapsko Mount Ville. The pr... more

Posted on 15th Feb, 2022 by Dealer  
JONES LANG LASALLE PROPERTY CONS

View Phone Number Contact Dealer









**2 BHK Apartment in Sector-79 Gurgaon**  
**Godrej 101** 4.5  
5 Places nearby 1 Shopping 1 Connectivity 1 Hospital  
₹ 87.97 - 99.99 L 1,383-1,572 sq. ft. (128-160 sq.m.) Super built up Area **2 BHK**  
2 Baths  
Make Godrej 101 your next home. This project offers 2 BHK flats... [more](#)  
NO BROKERAGE READY TO MOVE NEW BOOKING  
View Phone Number [Contact Dealer](#)

**Global PropTech**  
FEATURED DEALER  
Posted on 18th Feb, 2022



**3 BHK Apartment in Sector-79 Gurgaon**  
**Mapsko Mount Ville** 4.5  
6 Places nearby 1 Shopping 1 Connectivity 2 Educations  
₹ 82 L 1,490 sq. ft. (138 sq.m.) Super built up Area **3 BHK**  
3 Baths  
East Facing Fresh Construction Gated Society Overlooking Pa...  
A 3 bedroom flat, located in sector-79 gurgaon, gurgaon, is avail... [more](#)  
READY TO MOVE RESALE RERA  
View Phone Number [Contact Dealer](#)


Posted on 18th Feb, 2022 by RERA Registered...  
**Arihant Prime Realtors LLP**




**4 BHK Apartment in Sector-79 Gurgaon**  
**Mapsko Mount Ville** 4.5  
6 Places nearby 1 Shopping 1 Connectivity 2 Educations  
₹ 1.1 - 1.76 cr 1,687-2,710 sq. ft. (157-252 sq.m.) Super built up Area **4 BHK**  
Book your 4 BHK apartment in Sector-79, Gurgaon at a price ran... [more](#)  
NO BROKERAGE READY TO MOVE NEW BOOKING RERA  
View Phone Number [Contact Dealer](#)

Posted on 10th Feb, 2022 by RERA Registered...  
**Sairabh Ventures Pvt Ltd**


**Projects with offer**



**M3M Capital**  
Sector-112  
2.8 BHK Apartment  
₹ 1.5 - 2.04 Cr  
Pay 10% and book your home +1 more



**Shapoorji Pallonji Joyville ...**  
Sector-102  
2.8-4 BHK Apartment  
₹ 77.19 Lacs - 1.74 Cr  
Avail free Modular kitchen ... +1 more

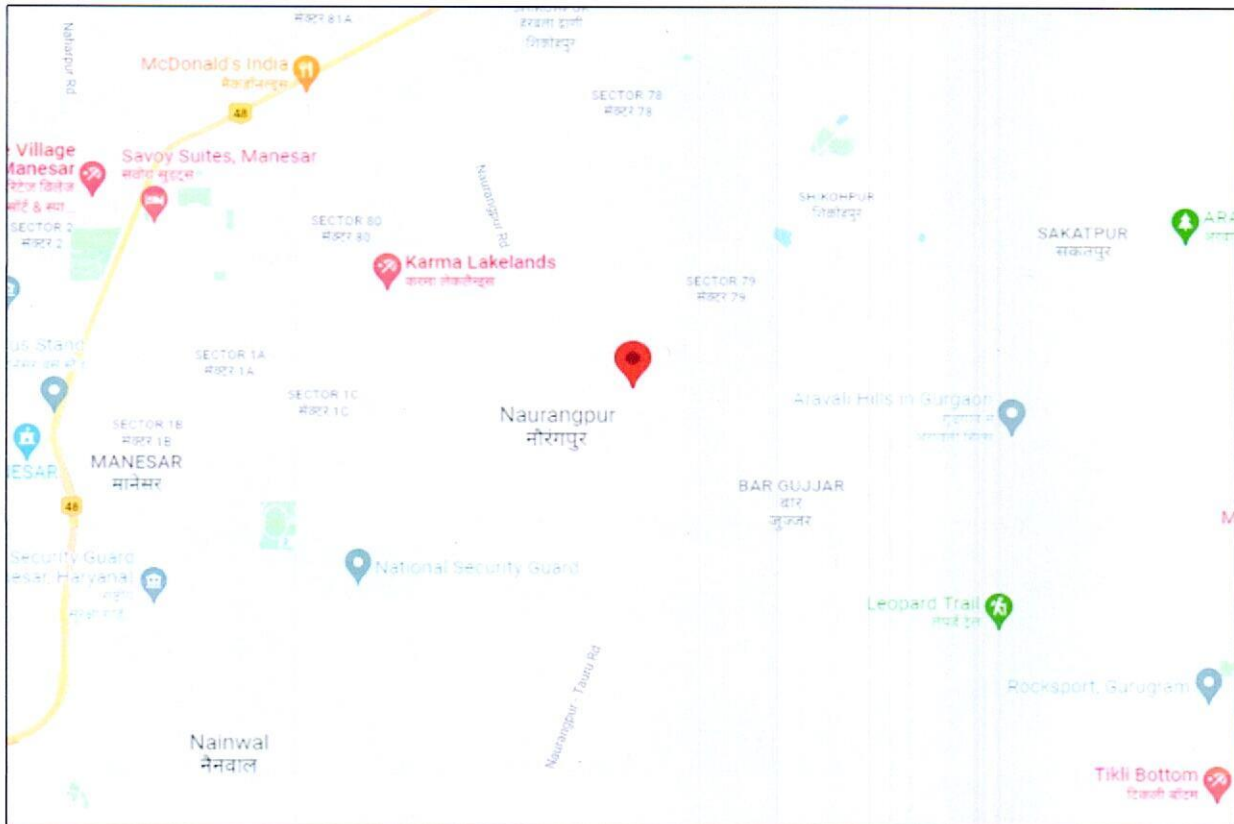


**3 BHK Apartment in Sector-79 Gurgaon**  
**Mapsko Mount Ville** 4.5  
6 Places nearby 1 Shopping 1 Connectivity 2 Educations  
₹ 97 L - 1.28 cr 1,490-1,960 sq. ft. (138-182 sq.m.) Super built up Area **3 BHK**  
Let your dream of owning a flat come true with Mapsko Mount V... [more](#)





**ENCLOSURE: 3- GOOGLE MAP LOCATION**






**ENCLOSURE: 4 – CIRCLE RATE**

COLLECTOR RATE OF TENSIL MANESAR DISTRICT GURUGRAM FOR THE YEAR 2021-22 w.e.f. ....													
Nostrangpur	4/2/21 to 4.3/21												
	5/2/21 to 5.4/21												
INSIDE R-ZONE, Commercial, Institutional & Industries Area	5.5/21 to 5.8/21												
	5.9/21 to 6.2/21												
Public Utilities, Open Space Agriculture Zone (As per Master Plan 2031)	6.3/21 to 6.6/21												
	6.7/21 to 7.0/21												
Out Side R-Zone & Commercial Area	7.1/21 to 7.4/21												
	7.5/21 to 7.8/21												
	7.9/21 to 8.2/21												
	8.3/21 to 8.6/21												
	8.7/21 to 9.0/21												
	9.1/21 to 9.4/21												
	9.5/21 to 9.8/21												
	9.9/21 to 10.2/21												
	10.3/21 to 10.6/21												
	10.7/21 to 11.0/21												
	11.1/21 to 11.4/21												
	11.5/21 to 11.8/21												
	11.9/21 to 12.2/21												
	12.3/21 to 12.6/21												
	12.7/21 to 13.0/21												
	13.1/21 to 13.4/21												
	13.5/21 to 13.8/21												
	13.9/21 to 14.2/21												
	14.3/21 to 14.6/21												
	14.7/21 to 15.0/21												
	15.1/21 to 15.4/21												
	15.5/21 to 15.8/21												
	15.9/21 to 16.2/21												
	16.3/21 to 16.6/21												
	16.7/21 to 17.0/21												
	17.1/21 to 17.4/21												
	17.5/21 to 17.8/21												
	17.9/21 to 18.2/21												
	18.3/21 to 18.6/21												
	18.7/21 to 19.0/21												
	19.1/21 to 19.4/21												
	19.5/21 to 19.8/21												
	19.9/21 to 20.2/21												
	20.3/21 to 20.6/21												
	20.7/21 to 21.0/21												
	21.1/21 to 21.4/21												
	21.5/21 to 21.8/21												
	21.9/21 to 22.2/21												
	22.3/21 to 22.6/21												
	22.7/21 to 23.0/21												
	23.1/21 to 23.4/21												
	23.5/21 to 23.8/21												
	23.9/21 to 24.2/21												
	24.3/21 to 24.6/21												
	24.7/21 to 25.0/21												
	25.1/21 to 25.4/21												
	25.5/21 to 25.8/21												
	25.9/21 to 26.2/21												
	26.3/21 to 26.6/21												
	26.7/21 to 27.0/21												
	27.1/21 to 27.4/21												
	27.5/21 to 27.8/21												
	27.9/21 to 28.2/21												
	28.3/21 to 28.6/21												
	28.7/21 to 29.0/21												
	29.1/21 to 29.4/21												
	29.5/21 to 29.8/21												
	29.9/21 to 30.2/21												
	30.3/21 to 30.6/21												
	30.7/21 to 31.0/21												
	31.1/21 to 31.4/21												
	31.5/21 to 31.8/21												
	31.9/21 to 32.2/21												
	32.3/21 to 32.6/21												
	32.7/21 to 33.0/21												
	33.1/21 to 33.4/21												
	33.5/21 to 33.8/21												
	33.9/21 to 34.2/21												
	34.3/21 to 34.6/21												
	34.7/21 to 35.0/21												
	35.1/21 to 35.4/21												
	35.5/21 to 35.8/21												
	35.9/21 to 36.2/21												
	36.3/21 to 36.6/21												
	36.7/21 to 37.0/21												
	37.1/21 to 37.4/21												
	37.5/21 to 37.8/21												
	37.9/21 to 38.2/21												
	38.3/21 to 38.6/21												
	38.7/21 to 39.0/21												
	39.1/21 to 39.4/21												
	39.5/21 to 39.8/21												
	39.9/21 to 40.2/21												
	40.3/21 to 40.6/21												
	40.7/21 to 41.0/21												
	41.1/21 to 41.4/21												
	41.5/21 to 41.8/21												
	41.9/21 to 42.2/21												
	42.3/21 to 42.6/21												
	42.7/21 to 43.0/21												
	43.1/21 to 43.4/21												
	43.5/21 to 43.8/21												
	43.9/21 to 44.2/21												
	44.3/21 to 44.6/21												
	44.7/21 to 45.0/21												
	45.1/21 to 45.4/21												
	45.5/21 to 45.8/21												
	45.9/21 to 46.2/21												
	46.3/21 to 46.6/21												
	46.7/21 to 47.0/21												
	47.1/21 to 47.4/21												
	47.5/21 to 47.8/21												
	47.9/21 to 48.2/21												
	48.3/21 to 48.6/21												
	48.7/21 to 49.0/21												
	49.1/21 to 49.4/21												
	49.5/21 to 49.8/21												
	49.9/21 to 50.2/21												
	50.3/21 to 50.6/21												
	50.7/21 to 51.0/21												
	51.1/21 to 51.4/21												
	51.5/21 to 51.8/21												
	51.9/21 to 52.2/21												
	52.3/21 to 52.6/21												
	52.7/21 to 53.0/21												
	53.1/21 to 53.4/21												
	53.5/21 to 53.8/21												
	53.9/21 to 54.2/21												
	54.3/21 to 54.6/21												
	54.7/21 to 55.0/21												
	55.1/21 to 55.4/21												
	55.5/21 to 55.8/21												
	55.9/21 to 56.2/21												
	56.3/21 to 56.6/21												
	56.7/21 to 57.0/21												
	57.1/21 to 57.4/21												
	57.5/21 to 57.8/21												
	57.9/21 to 58.2/21												
	58.3/21 to 58.6/21												
	58.7/21 to 59.0/21												
	59.1/21 to 59.4/21												
	59.5/21 to 59.8/21												
	59.9/21 to 60.2/21												
	60.3/21 to 60.6/21												
	60.7/21 to 61.0/21												
	61.1/21 to 61.4/21												
	61.5/21 to 61.8/21												
	61.9/21 to 62.2/21												
	62.3/21 to 62.6/21												
	62.7/21 to 63.0/21												
	63.1/21 to 63.4/21												
	63.5/21 to 63.8/21												
	63.9/21 to 64.2/21												
	64.3/21 to 64.6/21												
	64.7/21 to 65.0/21												
	65.1/21 to 65.4/21												
	65.5/21 to 65.8/21												
	65.9/21 to 66.2/21												
	66.3/21 to 66.6/21												
	66.7/21 to 67.0/21												
	67.1/21 to 67.4/21												
	67.5/21 to 67.8/21												
	67.9/21 to 68.2/21												
	68.3/21 to 68.6/21												
	68.7/21 to 69.0/21												



**ENCLOSURE: 5- PHOTOGRAPHS**









# VALUATION REPORT

PARK VIEW ALTURA, SECTOR 79, GURUGRAM

