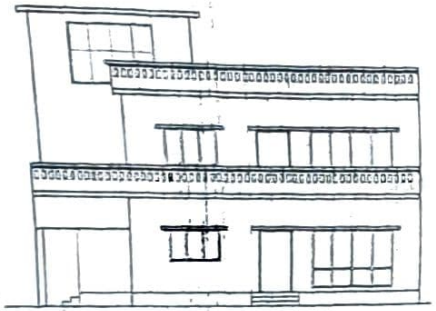

FRONT ELEVATION

SIDE ELEVATION

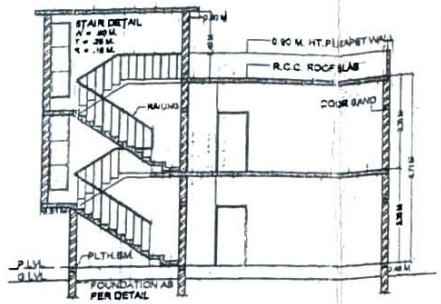

SECTION AT A'-A'

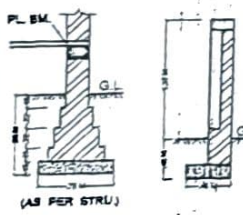

FOUNDATION & BOUNDRY DETAIL

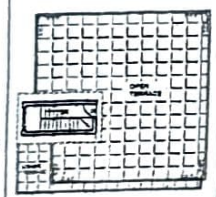

ROOF PLAN (SCALE 1:200)

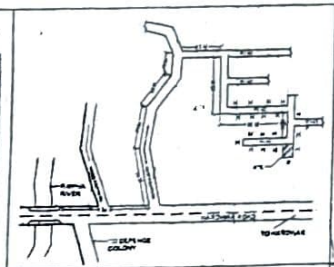

KEY PLAN

ZONAL PLAN

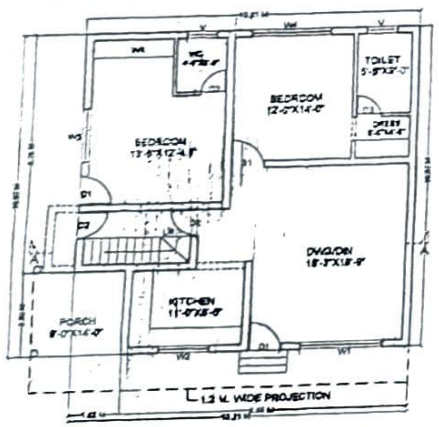

GROUND FLOOR PLAN

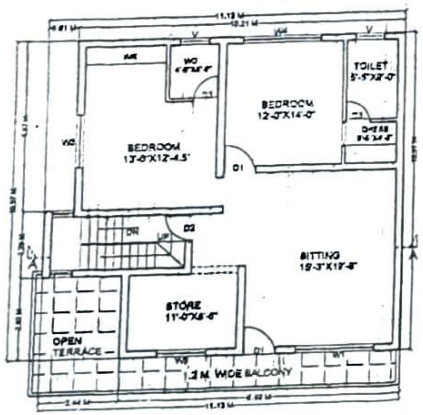

FIRST FLOOR PLAN

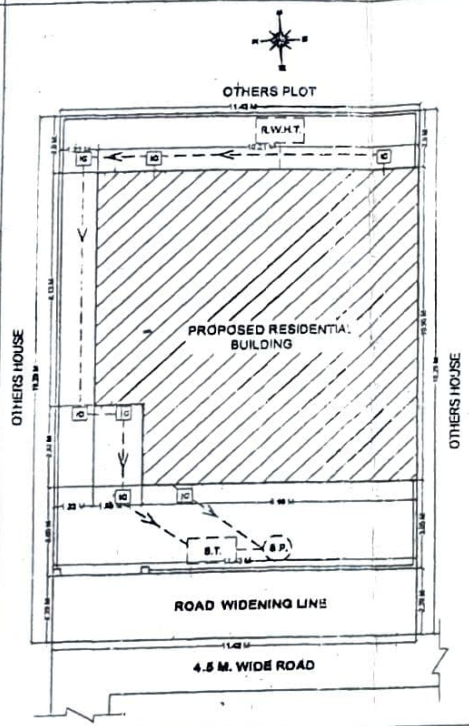

SITE PLAN

FOR OFFICE USE ONLY

Anand Ram
This Map is (R-1049/13-14) recommended for Approval by Mr. Vinod Chamoli (JE) and digitally signed by Mr. Anand Ram (AE)

PROPOSED RESIDENTIAL BUILDING PLAN FOR SMT. VIJYA DEVI W/O SHRI GOPAL SINGH SITUATED AT KH. NO. 194, MAUJA AJABPUR KALAN PARGNA CENTRAL DOON, DISTT. DEHRADUN. UTTARAKHAND

AREA STATEMENT	SQMT
1. TOTAL PLOT AREA	208.10
2. ROAD WIDENING AREA	26.13
3. NET PLOT AREA	182.97
4. GROUND FLOOR COVD AREA	107.78
5. FIRST FLOOR COVD AREA	107.78
6. ALL FLOOR TOTAL COVD AREA	215.56
7. PLOT COVERAGE	58.90 %
8. F.A.R.	1.17

SCHEDULE OF DOOR / WINDOW

TYPE	DESCRIPTION	SIZE
D1	DOOR	5'-0"X7'-0"
D2	"	3'-0"X7'-0"
D3	"	2'-6"X7'-0"
		6'-0"X6'-6"
W1	WINDOW	4'-0"X6'-6"
W2	"	6'-0"X6'-6"
W3	"	4'-0"X3'-6"
W4	"	3'-0"X4'-6"
W5	"	3'-0"X4'-6"
W6	"	5'-0"X6'-6"
V	VENTILATOR	3'-0"X3'-0"

JOB NO. -	SCALE -	DATE - 18-04-2013
DRN BY - HIMMAT	CHKD BY -	REV DATE -

SUBMISSION DRAWING
(NEW A SECTION DRAWING)

CERTIFIED THAT -
UNDERSTANDING

1. THE BUILDING PLAN SUBMITTED FOR APPROVAL BY SHRI, THE SAFETY REGULATIONS AS STIPULATED IN NAKSHA-1984 AND THE INFORMATION GIVEN IS PROPERLY CORRECT TO THE BEST OF OUR KNOWING AND UNDERSTANDING.

2. THE STRUCTURE DESIGN BUILDING SAFETY FROM NATURAL CALAMITIES HAS BEEN PREPARED BY OUR BUILDING STRUCTURE DIVISION AT LEAST BY ZONAL REGULATION.

SIG OF OWNER -

SIG OF ARCHITECT -

ARYAN AND ASSOCIATES
ARCHITECTS, ENGINEERS & ARYAN AND PLANNERS
173 LANDMARK ROAD, DEHRADUN