

REPORT FORMAT: V-L2 (L&B) | Version: 9.0_2019

FILE NO.: VIS(2021-22)-PL345-309-433

DATED:17/09/2021

VALUATION ASSESSMENT OF AGRICULTURAL LAND

SITUATED AT

KHEWAT KHATA NO.310, MUSTATIL NO.115, KILA NO.2 (8-0), 3(8-0), MUSTATIL
NO.107 KILA NO. 22(8-0), 23(8-0), 18 MIN SOUTH (4-0), 19 MIN SOUTH (4-0), MAUZA
SADHRANA, TEHSIL & DISTRICT – GURUGRAM, HARYANA

OWNER/S

MR. KARAN MALIK S/O MR. SURENDRA KUMAR MALIK

A/C: M/S. SAMIK EXPORTS (INDIA) PVT. LTD.

- Corporate Valuers
- Business/ Enterprise/ Equity Valuations
- Lender's Independent Engineers (LIE)
- Techno Economic Viability Consultants (TEV)
- Agency for Specialized Technical Monitoring (ASTM)
- Project Techno-Financial Advisors

REPORT PREPARED FOR

STATE BANK OF INDIA, SME BRANCH, MG ROAD, GURUGRAM, HARYANA

- Chartered Engineers
- Industry/ Trade Rehabilitation Consultants
- NPA Management

- Panel Valuer & Techno Economic Consultants for PSU Banks

**Important - in case of any query/ issue/ concern or escalation you may please contact Incident Manager @*

We will appreciate your feedback in order to improve our services.

Valuation TOR is available at www.rkassociates.org for reference.

NOTE: As per IBA Guidelines please provide your feedback on the report within 15 days of its submission after which report will be considered to be correct.

CORPORATE OFFICE:

D-39, 2nd floor, Sector 2, Noida-201301

Ph - +91-0120-4110117, 4324647, +91 - 9958632707

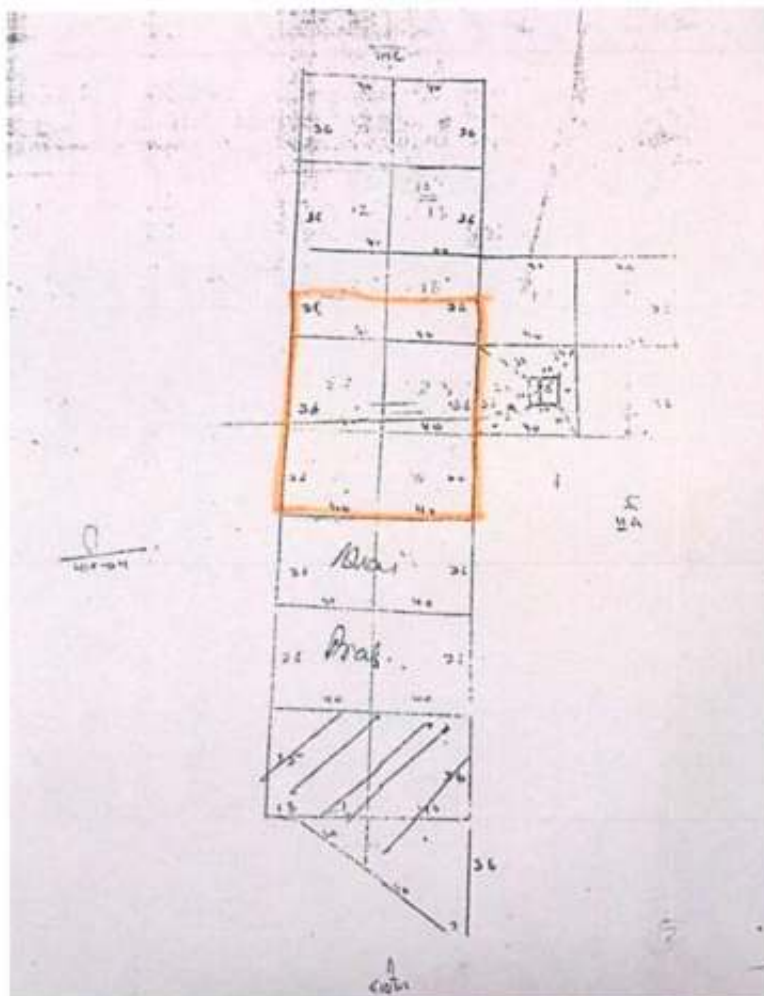
E-mail - valuers@rkassociates.org | Website: www.rkassociates.org

VALUATION ASSESSMENT AS PER SBI FORMAT

Name & Address of Branch:	State Bank of India, SME Branch, MG Road, Gurugram, Haryana
Name of Customer (s)/ Borrower Unit	M/s. Samik Exports (India) Pvt. Ltd.

I. GENERAL				
1.	Purpose for which the valuation is made		For Periodic Re-valuation of the mortgaged property	
2.	a)	Date of inspection	03/09/2021	
	b)	Date on which the valuation is made	17/09/2021	
3.	List of documents produced for perusal		Documents Requested	Documents Provided
			Total 04 documents requested.	Total 01 documents provided.
			Property Title document	Sale Deed
			Allotment Papers	None
			Possession Certificate	None
			Approved Map	None
4.	Name of the owner/s		Mr. Karan Malik S/o Mr. Surendra Kumar Malik	
	Address and Phone no. of the owner/s		7/15, West Patel Nagar, New Delhi	
5.	Brief description of the property		<p>This valuation report has been prepared for the agricultural land situated at the aforesaid address having total land area admeasuring 40 kanal/ 5 acres as per the copy of sale deed provided to us by the bank.</p> <p>The property details like ownership, address, land area has been taken on the basis of sale deed executed on date Jan 28, 2005 in the name of Sh. Karan Malik S/o Sh. Surendra Kumar Malik.</p> <p>The identification of the subject property is done with the help of owner's representative only and the valuation of the subject property is on as-is-where-is basis.</p> <p>As per the copy of sale deed subject property is a free-hold agricultural land and currently agricultural activity is going on at the subject property. The subject property is not demarcated by any means during site survey and is merged with adjacent land parcels. There is a boundary present for around 20 acres of land parcel and out of this 20 acres,</p>	

subject property is only 5 acres which was not demarcated at site.



The cizra map provided to us does not indicate/ mention any revenue road abutting the subject khasra nos. and also there are no boundaries mentioned in the sale deed provided to us but as observed during our site survey the subject land parcels are abutted to a 15 ft. wide village road. So bank is advised to take complete cizra map of the locality highlighting the subject khasra nos along with the approach revenue road.

The property is at a distance of around 2 Km from Pataudi Road and clear independent access is available to it through a 15 ft. wide Kaccha road which abuts this land.

This report only contains general assessment & opinion on the Guideline Value and the indicative, estimated Market Value of the property found on as-is-where basis on site for

		which the Bank/ customer has shown & asked us to conduct the Valuation for which photographs is also attached with the report. No legal aspects in terms of ownership or any other legal aspect is taken into consideration. It doesn't contain any due-diligence other than the valuation assessment of the property shown to us on site. Information/ data/ documents given to us by Bank/ client has been relied upon in good faith. This report doesn't contain any other recommendations of any sort
6.	Location of property	
	a)	Plot No. / Survey No.
		Khewat Khata No.310, Mustatil No.115, Kila No.2 (8-0), 3(8-0), Mustatil No.107 Kila No. 22(8-0), 23(8-0), 18 Min South (4-0), 19 Min South (4-0)
	b)	Door No.
		--
	c)	T. S. No. / Village
		--
	d)	Ward / Taluka
		--
	e)	Mandal / District
		Gurugram, Haryana
	f)	Date of issue and validity of layout of approved map / plan
		Cannot comment since approved map is not provided to us.
	g)	Approved map / plan issuing authority
		Cannot comment since approved map is not provided to us.
	h)	Whether genuineness or authenticity of approved map / plan is verified
		Map not provided to us
	i)	Any other comments by our empanelled Valuers on authenticity of approved plan
		No
7.	Postal address of the property	
		Khewat Khata No.310, Mustatil No.115, Kila No.2 (8-0), 3(8-0), Mustatil No.107 Kila No. 22(8-0), 23(8-0), 18 Min South (4-0), 19 Min South (4-0), Mauza Sadhrana, Tehsil & District – Gurugram, Haryana
8.	a)	City / Town
		Gurugram
	b)	Residential Area
		No (Rural Area- Zoning regulations are not defined and currently most of the neighboring lands are being used as agricultural)
	c)	Commercial Area
		No
	d)	Industrial Area
		No
9.	Classification of the area	
	a)	High / Middle / Poor
		Poor
	b)	Urban / Semi Urban / Rural
		Rural
10.	Coming under Corporation limit/ Village Panchayat / Municipality	
		Sadhrana Village Panchayat
11.	Whether covered under any State/ Central Govt. enactments (e.g. Urban and Ceiling Act) or notified under agency area/scheduled area/ cantonment area	
		NA
12.	In case it is an agricultural land, any	
		No change of land use certificate provide to us



	conversion to house site plots is contemplated	
13.	Boundaries of the property	
	Are Boundaries matched	No, boundaries are not mentioned in the documents.
	Directions	As per Sale Deed
	North	Not mentioned in deed
	South	Not mentioned in deed
	East	Not mentioned in deed
	West	Not mentioned in deed
		Actual found at Site
		Other's Agricultural land
		Other's Agricultural land
		15 ft. kucha road
		Other's Agricultural land
14.1	Dimensions of the site	A
		As per the Deed
	North	NA
	South	NA
	East	NA
	West	NA
		B
		Actuals
		NA
		NA
		NA
		NA
14.2	Latitude, Longitude & Co-ordinates of Industrial Property	28°26'37.2"N 76°55'04.5"E
15.	Extent of the site	Land Area - 40 kanal/ 5 acres.
16.	Extent of the site considered for valuation	Land Area - 40 kanal/ 5 acres.
17.	Whether occupied by the owner/tenant?	Vacant at the moment but agricultural activity is going on at site.
	If occupied by tenant, since how long?	Not applicable
	Rent received per month.	Not applicable

II.	CHARACTERISTICS OF THE SITE	
1.	Classification of locality	Rural Area
2.	Development of surrounding areas	Rural Area
3.	Possibility of frequent flooding / submerging	No
4.	Feasibility to the Civic amenities like school, hospital, bus stop, market etc.	Yes, available within the close vicinity of 5-10 Km From subject property.
5.	Number of Floors	NA (Agricultural land only)
6.	Type of Structure	Only vacant land, no construction done.
7.	Type of use to which it can be put	Agricultural purpose
8.	Any usage restriction	Agriculture purpose
9.	Is plot in town planning approved layout?	Yes
10.	Corner plot or intermittent plot?	Intermittent Plot
11.	Road facilities	Yes
12.	Type of road available at present	Kuchha Road
13.	Width of road – is it below 20 ft. or more than 20 ft.	~ 15 ft. wide
14.	Is it a land – locked land?	Cannot comment since no documentary evidence

VALUATION ASSESSMENT

M/S SAMIK EXPORTS (INDIA) PVT. LTD.

		regarding the independent access of the subject property provided to us however as per the site survey the property which was shown to u has clear access from kuchha road.
15.	Water potentiality	NA
16.	Underground sewerage system	NA
17.	Is power supply available at the site?	Not applicable since subject property is a vacant land
18.	Advantage of the site	None
19.	Special remarks, if any, like threat of acquisition of land for public service purposes, road widening or applicability of CRZ provisions etc. (Distance from sea-coast / tidal level must be incorporated)	None




PART B

VALUATION OF LAND

1.	Size of Plot	Land Area - 40 kanal/ 5 acres
	North & South	NA
	East & West	NA
2.	Total extent of the plot	Land Area - 40 kanal/ 5 acres
	Area adopted on the basis of	Property documents since subject property is not demarcated
	Remarks & observations, if any	NA
3.	Prevailing market rate (Along with details /reference of at least two latest deals/transactions with respect to adjacent properties in the areas)	<p>References on prevailing market Rate/ Price trend of the property and Details of the sources from where the information is gathered (from property search sites & local information)</p> <p>1. Name: Chirag Real Estates(Property Consultant) Contact No.: +91-7065220066, 9911782767 Size of the Property: 3 Acre/ 24 kanal. Rates/ Price informed: Rs.30,00,000/- to Rs.40,00,000/- per kanal Comment: As per the discussion held with the above mentioned property dealer we came to know that the rates in the concerned area is in the range of Rs.30,00,000/- to Rs.40,00,000/- per kanal</p> <p>2. Name: Krishna Properties (Property Consultant) Contact No.: +91-9728214124 Size of the Property: Approx. 5 Acre/ 40 kanal Rates/ Price informed: Rs.2,50,00,000/- to Rs.3,00,00,000/- per acre for land in village Sadhrana Comment: As per the discussion held with the above mentioned property dealer we came to know that the rates in the concerned area are around Rs.2,50,00,000/- to Rs.3,00,00,000/- per acre for land in village Sadhrana (which translates to ~Rs.31,25,000/- to Rs.37,50,000/- per kanal)</p> <p>3. Name: Bhupinder Singh (Property Consultant) Contact No.: +91-9910340704 Size of the Property: Approx. 7.5 Acre/ 60 kanal Rates/ Price informed: Rs.2,50,00,000/- to Rs.3,00,00,000/- per acre for land in village Sadhrana Comment: As per the discussion held with the above mentioned property dealer we came to know that the rates in the concerned area are around Rs.2,50,00,000/- to Rs.3,00,00,000/- per acre for land</p>

		<p>in village Sadhrana (which translates to ~Rs.31,25,000/- to Rs.37,50,000/- per kanal)</p> <p>Conversion: - 1 Kanal = 605 sq.yds. 8 Kanal = 1 Acre</p> <p>As per our discussion with habitants & market participants of the subject locality we came to know the following information: -</p> <ol style="list-style-type: none"> 1. The prevailing market rates depends on size, shape, facing, road width and distance of the property from the main road. 2. The prevailing market rate for the agricultural land in the subject land is ranging between Rs.30,00,000/- to Rs.40,00,000/- per kanal for area of around 24-40 kanal 3. The subject locality is a rural area of village-Sadhrana where most of the lands are used for agriculture purpose and infrastructure development are proposed in future. 4. The demand of the agricultural property in this locality is good. <p>As the subject land parcel is agriculture land having land area 5 acres and the subject land is abutted to a 15 ft. kuchha road. So keeping all those factors into the consideration that may affect the value of this property like shape size, frontage, we have adopted the rate of Rs.35,00,000/- per kanal which converts to ~ Rs.2,80,00,000/- which seems to be reasonable in our view.</p>
4.	Circle rate obtained from the Registrar's office (an evidence thereof to be enclosed)	<p>Guideline Rate: Rs.80,75,000/- per acres Land : 5 acres X Rs.80,75,000/- per acres = Rs.4,03,75,000/-</p>
5.	Assessed / adopted rate of valuation	Rs.2,80,00,000/- per acre
6.	Estimated value of land(A)	<p>Market Value: Land : 5 acres X Rs.2,80,00,000/- per acres = Rs.14,00,00,000/-</p>



PART C

VALUATION OF BUILDING

1.	Technical details of the building	Vacant Plot.
a)	Type of Building (Residential / Commercial/ Industrial)	NA Vacant Plot.
b)	Type of construction (Load bearing / RCC/ Steel Framed)	Only vacant land, no construction done.
c)	Year of construction	NA Vacant Plot.
d)	Number of floors and height of each floor including basement, if any	NA Vacant Plot.
e)	Plinth area floor-wise	NA Vacant Plot.
f)	Condition of the building	NA Vacant Plot.
i.	Interior Finishing	Vacant Plot/ Land
ii.	Exterior Finishing	Vacant Plot/ Land
2.	Status of Building Plans/ Maps	NA
g)	Date of issue and validity of layout of approved map / plan	NA
h)	Is Building as per approved Map	Map not provided to us
i)	Whether genuineness or authenticity of approved map / plan is verified	Map Not Provided to us.
j)	Any other comments by our empaneled valuers on authentic of approved plan	No
k)	Details of alterations/ deviations/ illegal construction/ encroachment noticed in the structure from the original approved plan	NA
3.	Valuation of Structure	
a)	Market Value of Structure	NA Vacant Plot.
b)	Guideline Value of Structure	NA Vacant Plot.

7.	SPECIFICATIONS OF CONSTRUCTION (FLOOR-WISE) IN RESPECT OF		
S.No.	Description	Ground floor	Other floors
1.	Foundation	NA	NA
2.	Ground Floor	NA	NA
3.	Superstructure	NA	NA
4.	Joinery / Doors & Windows (please furnish details about size of frames, shutters, glazing, fitting etc. and specify the species of timber)	NA	NA
5.	RCC works	NA	NA
6.	Plastering	NA	NA
7.	Flooring, Skirting, dadoing	NA	NA



8.	Special finish as marble, granite, wooden paneling, grills, etc.	NA	NA
9.	Roofing including weather proof course	NA	NA
10.	Drainage	NA	NA

S.No.	Description	Ground floor	Other floors
1.	Compound wall	NA	NA
	Height	NA	NA
	Length	NA	NA
	Type of construction	NA	NA
2.	Electrical installation		
	Type of wiring	NA	NA
	Class of fittings (superior / ordinary / poor)	NA	NA
	Number of light points	NA	NA
	Fan points	NA	NA
	Spare plug points	NA	NA
	Any other item	NA	NA
3.	Plumbing installation		
a)	No. of water closets and their type	NA	NA
b)	No. of wash basins	NA	NA
c)	No. of urinals	NA	NA
d)	No. of bath tubs	NA	NA
e)	Water meter, taps, etc.	NA	NA
f)	Any other fixtures	NA	NA

PART D

EXTRAITEMS

1.	Portico	NA
2.	Ornamental front door	NA
3.	Sit out/ Verandah with steel grills	NA
4.	Overhead water tank	NA
5.	Extra steel/ collapsible gates	NA
6.	Total (D)	NA



PART E

AMENITIES

1.	Wardrobes	NA
2.	Glazed tiles	NA
3.	Extra sinks and bath tub	NA
4.	Marble / Ceramic tiles flooring	NA
5.	Interior decorations	NA
6.	Architectural elevation works	NA
7.	Paneling works	NA
8.	Aluminum works	NA
9.	Aluminum hand rails	NA
10.	False ceiling	NA
	Total (E)	NA

PART F

MISCELLANEOUS

1.	Separate toilet room	NA
2.	Separate lumber room	NA
3.	Separate water tank/ sump	NA
4.	Trees, gardening	NA
	Total (F)	NA

PART G

SERVICES

1.	Water supply arrangements	NA
2.	Drainage arrangements	NA
3.	Compound wall	NA
4.	C. B. deposits, fittings etc.	NA
5.	Road (Pavement)	NA
	Total (G)	NA



PART H

CONSOLIDATED VALUATION ASSESSMENT OF THE PROPERTY

S.No.	Particulars	Govt. Circle/ Guideline Value	Indicative & Estimated Prospective Fair Market Value
1.	Land (A)	Rs.4,03,75,000/-	Rs.14,00,00,000/-
2.	Structure Construction Value (B)	---	---
3.	Extra Items (C)	---	---
4.	Amenities (D)	---	---
5.	Miscellaneous (E)	---	---
6.	Services (F)	---	---
7.	Total Add (A+B+C+D+E+E+F)	Rs.4,03,75,000/-	Rs.14,00,00,000/-
8.	Additional Premium if any	---	--
	Details/ Justification	---	--
9.	Deductions charged if any	---	---
	Details/ Justification	---	---
10.	Total Indicative & Estimated Prospective Fair Market Value[#]	---	Rs.14,00,00,000/-
11.	Rounded Off	----	Rs.14,00,00,000/-
12.	Expected Realizable Value[^] (@ ~20% less)	----	Rs.11,90,00,000/-
13.	Expected Forced Distress Sale Value[*](@ ~25% less)	----	Rs.10,50,00,000/-

(RUPEES FOURTEEN CRORES ONLY)

i.	Justification for more than 20% difference in Market & Circle Rate	Circle rates are determined by the District administration as per their own theoretical internal policy and Market rates are adopted based on current practical market dynamics which is explained clearly in Valuation Assessment Factors
ii.	Concluding comments & Disclosures if any	<ol style="list-style-type: none"> As per the copy of sale deed subject property is a free-hold agricultural land and currently agricultural activity is going on at the subject property. The subject property is not demarcated by any means during site survey and is merged with adjacent land parcels. There is a boundary present for around 20 acres of land parcel and out of this 20 acres, subject property is only 5 acres which was not demarcated at site. The cizra map provided to us does not indicate/ mention any revenue road abutting the subject khasra nos. and also there are no boundaries mentioned in the sale deed provided to us but as observed during our site survey the subject land parcels are abutted to a 15 ft. wide village road. So bank is advised to take complete cizra map of the locality highlighting the subject khasra nos along with the approach revenue road.

3. This Valuation report is prepared based on the copies of the documents/ information which interested organization or customer could provide to us out of the standard checklist of documents sought from them and further based on our assumptions and limiting conditions. All such information provided to us has been relied upon in good faith and we have assumed that it is true and correct.
4. Legal aspects for eg. Investigation of title, ownership rights, lien, charge, mortgage, lease, verification of documents from originals, etc. has to be taken care by legal experts/ Advocates.
5. This report only contains technical & market information which came to knowledge during course of the assignment. It doesn't contain any recommendations.
6. This report is prepared following our Standard Operating Procedures & Best Practices, Limitations, Conditions, Remarks, Important Notes, Valuation TOR.


DECLARATION BY VALUER FIRM

i. As a result of my appraisal and analysis, it is my considered opinion that the present fair market value of the above property in the prevailing condition with aforesaid specifications is **Rs.14,00,00,000/- (Rupees Fourteen Crores Only)**. The Realizable value of the above property is **Rs.11,90,00,000/- (Rupees Eleven Crores Ninety Lakhs Only)**. The book value of the above property as of xxx is Rs. xxx (Rupees xxx only) and the distress value **Rs.10,50,00,000/- (Rupees Ten Crores and Fifty Lakhs Only)**.

ii. **Name & Address of Valuer company** M/s R.K. Associates Valuers & Techno Engineering Consultants Pvt. Ltd. D- 39, 2nd floor, Sector- 2, Noida

iii. Enclosed Documents	S.No	Documents	No. of Pages
	i.	General Details	02
	ii.	Screenshot of the price trend references of the similar related properties available on public domain	01
	iii.	Google Map	01
	iv.	Photographs	04
	v.	Copy of Circle Rate	01
	vi.	Survey Summary Sheet	02
	vii.	Valuer's Remark	02
	viii.	Copy of relevant papers from the property documents referred in the Valuation	05

iv. **Total Number of Pages in the Report with Enclosures** 29

v. Engineering Team worked on the report	SURVEYED BY: JE Harshit Mayank & AE Praveen Sharma	
	PREPARED BY: AE Zaid Ebne Mairaj	
	REVIEWED BY: HOD Valuations	



DECLARATION BY BANK

i. The undersigned has inspected the property detailed in the Valuation Report dated ____ on ____
____. We are satisfied that the fair and reason able market value of the property is Rs. (Rs. ____ only).

ii. Name of Bank of Manager

iii. Name of Branch

iv. Signature



ENCLOSURE: I- ASSUMPTIONS | REMARKS | LIMITING CONDITIONS

i.	Qualification in TIR/Mitigation Suggested, if any: Cannot Comment Since copy of TIR is not provided to us
ii.	Is property SARFAESI compliant: No, Agriculture land not falls under the purview of SARFAESI Act and also the subject property is not demarcated
iii.	Whether property belongs to social infrastructure like hospital, school, old age home etc.: No
iv.	Whether entire piece of land on which the unit is set up / property is situated has been mortgaged or to be mortgaged: Yes, already mortgaged with bank
v.	Details of last two transactions in the locality/area to be provided, if available: Information couldn't be found.
vi.	Any other aspect which has relevance on the value or marketability of the property: This report is prepared following our standard operating procedures & best practices, limitations, conditions, remarks, Important Notes, Valuation TOR.
	1. This Valuation report is prepared based on the copies of the documents/ information which interested organization or customer could provide to us out of the standard checklist of documents sought from them and further based on our assumptions and limiting conditions. All such information provided to us has been relied upon in good faith and we have assumed that it is true and correct. Verification or cross checking of the copy of the documents provided to us from the originals has not been done at our end.
	2. Legal aspects for eg. investigation of title, ownership rights, lien, charge, mortgage, lease, etc. are not considered in this report. It is assumed and taken into account that the concerned Bank/ Financial Institution has got the legal verification cleared by the competent Advocate while requesting for the Valuation report.
	3. Value varies with the Purpose/ Date/ Condition prevailing in the market. We recommend not to refer the Value of the asset given in this report if any of these points are different from the one mentioned aforesaid in the Report. We also recommend that the indicative estimated Value in the Valuation Report holds good only upto the period of 3 months from the date of Valuation.

R.K ASSOCIATES IMPORTANT NOTES

DEFECT LIABILITY PERIOD - In case of any query/ issue or escalation you may please contact Incident Manager by writing at valuers@rkassociates.org. We try our level best to ensure maximum accuracy in the Calculations done, Rates adopted and various other data points & information mentioned in the report but still can't rule out typing, human errors or any other mistakes. In case you find any mistake, variation, discrepancy or inaccuracy in any data point of the report, please help us by bringing all such points into our notice in writing at valuers@rkassociates.org within 30 days of the report delivery, to get these rectified timely, failing which R.K Associates won't be held responsible for any inaccuracy in any manner. Also if we will not hear back anything from you within 30 days, we will assume that report is correct in all respect and no further claim of any sort will be entertained thereafter. We would welcome and appreciate your feedback & suggestions in order to improve our services.

Our **DATA RETENTION POLICY** is of **ONE YEAR**. After this period we remove all the concerned records related to the assignment from our repository. No clarification or query can be answered after this period due to unavailability of the data.

COPYRIGHT FORMAT - This report is prepared on the copyright format of R.K Associates to serve our clients in the best possible way. Legally no one can copy or distribute this format without prior approval from R.K Associates. It is meant only for the organization as mentioned on the cover page of this report. Distribution or use of this format other than R.K Associates will be seen as unlawful act and necessary legal action can be taken against the defaulters.

IF REPORT IS USED FOR BANK/ FIs

NOTE: As per IBA Guidelines in case the valuation report submitted by the valuer is not in order, the banks / FIs shall bring the same to the notice of the valuer within 15 days of submission for rectification and resubmission. In case no such communication is received, it shall be presumed that the valuation report has been accepted.

At our end we have not verified the authenticity of any documents provided to us. Bank is advised to verify the genuineness of the property documents before taking any credit decision.



**ENCLOSURE: II- REFERENCES ON PRICE TREND OF THE SIMILAR RELATED PROPERTIES
AVAILABLE ON PUBLIC DOMAIN**



₹1.8 Cr EMI starts at ₹89.36 K

Agricultural Land for sale in Sadhrana Bamripur
Sadhrana Bamripur, Gurgaon

Plot Area	Avg. Price
3200 sq.yd	₹5.63 K/sq.yd

5200 Square yard agricultural land for sale in Sadhrana Bamripur, Gurgaon. This farm land has a dimension of 32.0 mt length and 100.0 mt width. This farm land in Sadhrana Bamripur is available at a price of Rs. 1.8 Cr. The average price per sqft is Rs 5.63k. This is a corner plot. The farm land is North-East facing. There are 2 open sides for this plot. The width of the facing road is 12.0 mt. The most popular landmarks near this farm land are Govt sec. School Sadhrana, Rajiv Vasthi Bhawan, and MYM Public School.

[Collapse](#)



ENCLOSURE: III – GOOGLE MAP LOCATION



ENCLOSURE: IV – PHOTOGRAPHS OF THE PROPERTY









Rate list of Sub Tehsil Hararu District Gorugram for the year 2021-2022 w.e.f from _____ to 31-03-2022															
			Rates for the Year of 2014-2015 (3rd HVT)						Proposed Rates for the Year of 2021-2022						
S. No.	Name of Village	AREA IN A ZONE/OUTSIDE A ZONE	Agriculture Land (Rs. Per Acre)	Residential (Rs. Per Sq. Yards)	Commercial	Rates of Land upto 3 Acres depth from NH/NDR 25% Major District Roads 10%				Agriculture Land (Rs. Per Acre)	Residential (Rs. Per Sq. Yards)	Commercial	Rates of Land upto 3 Acres depth from NH/NDR 25% Major District Roads 10%		
						Up to 1/2 Acre	1/2 to 1 Acre	1 to 2 Acres	2 to 3 Acres				Up to 1/2 Acre	1/2 to 1 Acre	
14	Kandhola	AREA WITH IN R23/COMING / INDUSTRY/NTS. SOAK'S MUSTIL NO 17/13, 14, 15 to 19, 21 to 24, 25/21, 47/22 to 25, 7/24, 25, 9/21, 13/24 to 25, 14/22 to 25, 15/22 to 25/22 Salom, 23/16, 17, 23 to 25, 25/21 to 10, 13 to 17, 25, 26/21, 10, 13, 20, 21, 27/23, 28/23 to 6, 29/21 to 18, 24, 25, 30/21, 31/22/21 to 4, 6, 8, 12, 34/21, 17 to 22, 35/23, 4 to 8, 11 to 20, 22 to 25, 36/23, 42/21 to 7, 14 to 16, 42/21 to 3, 7 to 24	10000000	15000	30000	NA	NA	NA	NA	20000000	15000	30000	NA	NA	NA
		Agriculture, Open Space, Public Utility as per Master Plan 2031	12000000	15000	30000	NA	NA	NA	NA	13000000	15000	30000	NA	NA	NA
15	Mehraola	TOTAL AREA OUTSIDE A ZONE	10000000	15000	30000	NA	NA	NA	NA	13000000	15000	30000	NA	NA	NA
16	Mehraola	AT Mustil no are in with 6	10000000	15000	30000	NA	NA	NA	NA	13000000	15000	30000	NA	NA	NA
17	Sadrasa	TOTAL AREA OUTSIDE A ZONE	10000000	15000	30000	NA	NA	NA	NA	13000000	15000	30000	NA	NA	NA
18	Sadrasa	AREA WITH IN R23/COMING / INDUSTRY/NTS. SOAK'S MUSTIL NO 18/13, 13, 14, 15 to 25, 19/24, 25, 27/24, 25/21, 28/23, 13 to 20, 20/21, 31/21, 32/21 to 39/21, 40/24, 15/21, 16/21, 17 to 19, 21 to 22, 23, 23, 24, 25/21, 43/21, 17, 22 to 25, 46/21 to 5, 11 to 23, 47/21 to 6/21 Salom	20000000	10000	17500	NA	NA	NA	NA	22000000	10000	17500	NA	NA	NA
		Agriculture, Open Space, Public Utility as per Master Plan 2031	14000000	10000	17500	NA	NA	NA	NA	14500000	10000	17500	NA	NA	NA
Note :															
1. Any land for which change of land use (CLU) has been obtained the following rate will be applicable															
A. Residential Plotted Colony to Three Times of Agriculture Collector rate															
B. Residential Group Housing to Four Times of Agriculture Collector rate															
C. Commercial to Five Times of Agriculture Collector rate															
D. Waste House to Two Times of Agriculture Collector Rate															
3. Land falling on Gorugram, Ball Road and Gorugram to Palandi Road and Gorugram Panchayat Road. The value of land will be 10% more upto depth of 3 Acres.															
4. Land falling on NH/NDR the value of land will be 25% more upto depth of 3 Acres.															
5. Land less than 1000 Sq. Yd. will be treated as residential for stamp duty collection.															
Joint Sub Registrar Sub Tehsil Hararu															
Sub-Divisional Officer (C) West Gorugram															
DRO Gorugram															
Additional Deputy Commissioner Gorugram															
Deputy Commissioner-cum- Registrar, Gorugram															

ds



P

ANNEXURE: VI- DECLARATION-CUM-UNDERTAKING

- a I am a citizen of India.
- b No employee or member of R.K Associates has any direct/ indirect interest in the property or become so interested at any time during a period of three years prior to my appointment as valuer or three years after the valuation of assets was conducted by me.
- c The information furnished in our valuation report dated 17/9/2021 is true and correct to the best of my knowledge and belief and we have made an impartial and true valuation of the property.
- d Our authorized Engineer/ surveyor Mr. Harshit Mayank & Mr. Praveen Sharma personally inspected the property on 3/9/2021 the work is not subcontracted to any other valuer and is carried out by us.
- e Valuation report is submitted in the format as prescribed by the Bank.
- f We have not been depanelled/ delisted by any other bank and in case any such depanelment by other banks during my empanelment with you, we will inform you within 3 days of such depanelment.
- g We have not been removed/dismissed from service/employment earlier.
- h We have not been convicted of any offence and sentenced to a term of imprisonment.
- i We have not been found guilty of misconduct in professional capacity.
- j I have not been declared to be unsound mind.
- k We are not undischarged bankrupt, or has not applied to be adjudicated as a bankrupt;
- l We are not an undischarged insolvent.
- m I have not been levied a penalty under section 271J of Income-tax Act, 1961 (43 of 1961) and time limit for filing appeal before Commissioner of Income tax (Appeals) or Income-tax Appellate Tribunal, as the case may be has expired, or such penalty has been confirmed by Income-tax Appellate Tribunal, and five years have not elapsed after levy of such penalty.
- n I have not been convicted of an offence connected with any proceeding under the Income Tax Act 1961, Wealth Tax Act 1957 or Gift Tax Act 1958 and
- o Our PAN Card number/ GST number as applicable is **AAHCR0845G/09AAHCR0845G1ZP**
- p We undertake to keep you informed of any events or happenings which would make me ineligible for empanelment as a valuer.
- q We have not concealed or suppressed any material information, facts and records and I have made a complete and full disclosure.
- r We have read the Handbook on Policy, Standards and procedure for Real Estate Valuation, 2011 of the IBA and this report is in conformity to the "Standards" enshrined for valuation in the Part-B of the above handbook to the best of my ability.

- s We have read the International Valuation Standards (IVS) and the report submitted to the Bank for the respective asset class is in conformity to the "Standards" as enshrined for valuation in the IVS in "General Standards" and "Asset Standards" as applicable.
- t I abide by the Model Code of Conduct for empanelment of valuer in the Bank.
- u I am registered under Section 34 AB of the Wealth Tax Act, 1957. (Strike off, if not applicable).
- v I am valuer registered with Insolvency & Bankruptcy Board of India (IBBI) (Strike off, if not applicable).
- w My CIBIL Score and credit worthiness is as per Bank's guidelines.
- x I am the proprietor / partner / authorized official of the firm / company, who is competent to sign this valuation report.
- y I will undertake the valuation work on receipt of Letter of Engagement generated from the system (i.e. LLMS/LOS) only.
- z Further, I hereby provide the following information.

S. No.	Particulars	Valuer comment	
1.	Background information of the asset being valued	This is an Industrial property located at aforesaid address, having total land area 40 kanal/ 5 acres. as per the documents/ information provided to us by the Bank/ client.	
2.	Purpose of valuation and appointing authority	Please refer to Page No.01 of the Report.	
3.	Identity of the Valuer and any other experts involved in the valuation	Survey Analyst: JE. Harshit Mayank & AE Praveen Sharma Engineering Analyst: Er Zaid Ebne Mairaj Valuer/ Reviewer: (HOD Engg.)	
4.	Disclosure of valuer interest or conflict, if any	No relationship with the borrower or any kind of conflict of interest.	
5.	Date of appointment, valuation date and date of report	Date of Appointment:	4/8/2021
		Date of Survey:	3/9/2021
		Valuation Date:	17/9/2021
		Date of Report:	17/9/2021
6.	Inspections and/or investigations undertaken	Yes by our authorized Survey Engineer JE Harshit Mayank & AE Praveen Sharma bearing knowledge of that area on 3/9/2021. Property was shown and identified by owner's representative Mr. Sanjeev Pathak (☎-9313834486)	
7.	Nature and sources of the information used or relied upon	Please refer to Page No. 04 of the Report.	
8.	Procedures adopted in carrying out the valuation and valuation standards followed	Land Value is calculated on the basis of 'Market Comparable Sales approach' and Building construction value is calculated on the basis of 'Depreciated Replacement Cost approach'	
9.	Restrictions on use of the report, if any	Value varies with the Purpose/ Date/ Market & Asset Condition& Situation prevailing in the market. We recommend not to refer the indicative & estimated prospective Value of the asset given in this report if any	

		<p>of these points are different from the one mentioned aforesaid in the Report.</p> <p>This report has been prepared for the purposes stated in the report and should not be relied upon for any other purpose. Our client is the only authorized user of this report and is restricted for the purpose indicated in the engagement letter. I/we do not take any responsibility for the unauthorized use of this report.</p> <p>During the course of the assignment we have relied upon various information, data, documents provided by Bank/ client in good faith. If at any point of time in future it comes to knowledge that the information given to us is untrue, fabricated, misrepresented then the use of this report at very moment will become null & void.</p> <p>This report only contains general assessment & opinion on the indicative, estimated Market Value of the property for which Bank has asked to conduct the Valuation and found as per the information given in the copy of documents, information, data provided to us and/ or confirmed by the owner/ owner representative to us at site which has been relied upon in good faith. It doesn't contain any other recommendations of any sort including but not limited to express of any opinion on the suitability or otherwise of entering into any transaction with the borrower.</p>
10.	Major factors that were taken into account during the valuation	Please refer to Page No. 4-8 of the Report.
11.	Major factors that were not taken into account during the valuation	NA
12.	Caveats, limitations and disclaimers to the extent they explain or elucidate the limitations faced by valuer, which shall not be for the purpose of limiting his responsibility for the valuation report.	Please see attached Annexure.

Date: 17/9/2021

Place: Noida

Signature

**(Authorized Person of R.K Associates Valuers & Techno Engg. Consultants
(P) Ltd.)**




ANNEXURE: VII- MODEL CODE OF CONDUCT FOR VALUERS

Integrity and Fairness


1. A valuer shall, in the conduct of his/its business, follow high standards of integrity and fairness in all his/its dealings with his/its clients and other valuers.
2. A valuer shall maintain integrity by being honest, straightforward, and forthright in all professional relationships.
3. A valuer shall endeavor to ensure that he/it provides true and adequate information and shall not misrepresent any facts or situations.
4. A valuer shall refrain from being involved in any action that would bring disrepute to the profession.
5. A valuer shall keep public interest foremost while delivering his services.

Professional Competence and Due Care

6. A valuer shall render at all times high standards of service, exercise due diligence, ensure proper care and exercise independent professional judgment.
7. A valuer shall carry out professional services in accordance with the relevant technical and professional standards that may be specified from time to time.
8. A valuer shall continuously maintain professional knowledge and skill to provide competent professional service based on up-to-date developments in practice, prevailing regulations/guidelines and techniques.
9. In the preparation of a valuation report, the valuer shall not disclaim liability for his/its expertise or deny his/its duty of care, except to the extent that the assumptions are based on statements of fact provided by the company or its auditors or consultants or information available in public domain and not generated by the valuer.
10. A valuer shall not carry out any instruction of the client insofar as they are incompatible with the requirements of integrity, objectivity and independence.
11. A valuer shall clearly state to his client the services that he would be competent to provide and the services for which he would be relying on other valuers or professionals or for which the client can have a separate arrangement with other valuers.

Independence and Disclosure of Interest

12. A valuer shall act with objectivity in his/its professional dealings by ensuring that his/its decisions are made without the presence of any bias, conflict of interest, coercion, or undue influence of any party, whether directly connected to the valuation assignment or not.
13. A valuer shall not take up an assignment if he/it or any of his/its relatives or associates is not independent in terms of association to the company.
14. A valuer shall maintain complete independence in his/its professional relationships and shall conduct the valuation independent of external influences.
15. A valuer shall wherever necessary disclose to the clients, possible sources of conflicts of duties and interests, while providing unbiased services.
16. A valuer shall not deal in securities of any subject company after any time when he/it first becomes aware of the possibility of his/its association with the valuation, and in



accordance with the Securities and Exchange Board of India (Prohibition of Insider Trading) Regulations, 2015 or till the time the valuation report becomes public, whichever is earlier.

17. A valuer shall not indulge in "mandate snatching or offering" convenience valuations" in order to cater to a company or client's needs.
18. As an independent valuer, the valuer shall not charge success fee.
19. In any fairness opinion or independent expert opinion submitted by a valuer, if there has been a prior engagement in an unconnected transaction, the valuer shall declare the association with the company during the last five years.

Confidentiality

20. A valuer shall not use or divulge to other clients or any other party any confidential information about the subject company, which has come to his/its knowledge without proper and specific authority or unless there is a legal or professional right or duty to disclose.

Information Management

21. A valuer shall ensure that he/ it maintains written contemporaneous records for any decision taken, the reasons for taking the decision, and the information and evidence in support of such decision. This shall be maintained so as to sufficiently enable a reasonable person to take a view on the appropriateness of his/its decisions and actions.
22. A valuer shall appear, co-operate and be available for inspections and investigations carried out by the authority, any person authorised by the authority, the registered valuers organization with which he/it is registered or any other statutory regulatory body.
23. A valuer shall provide all information and records as may be required by the authority, the Tribunal, Appellate Tribunal, the registered valuers organization with which he/it is registered, or any other statutory regulatory body.
24. A valuer while respecting the confidentiality of information acquired during the course of performing professional services, shall maintain proper working papers for a period of three years or such longer period as required in its contract for a specific valuation, for production before a regulatory authority or for a peer review. In the event of a pending case before the Tribunal or Appellate Tribunal, the record shall be maintained till the disposal of the case.

Gifts and hospitality.

25. A valuer or his/its relative shall not accept gifts or hospitality which undermines or affects his independence as a valuer.
Explanation: For the purposes of this code the term 'relative' shall have the same meaning as defined in clause (77) of Section 2 of the Companies Act, 2013 (18 of 2013).
26. A valuer shall not offer gifts or hospitality or a financial or any other advantage to a public servant or any other person with a view to obtain or retain work for himself/ itself, or to obtain or retain an advantage in the conduct of profession for himself/ itself.

Remuneration and Costs.

27. A valuer shall provide services for remuneration which is charged in a transparent manner, is a reasonable reflection of the work necessarily and properly undertaken, and is not inconsistent with the applicable rules.
28. A valuer shall not accept any fees or charges other than those which are disclosed in a written contract with the person to whom he would be rendering service.

Occupation, employability and restrictions.

29. A valuer shall refrain from accepting too many assignments, if he/it is unlikely to be able to devote adequate time to each of his/ its assignments.
30. A valuer shall not conduct business which in the opinion of the authority or the registered valuer organisation discredits the profession.

Miscellaneous

31. A valuer shall refrain from undertaking to review the work of another valuer of the same client except under written orders from the bank or housing finance institutions and with knowledge of the concerned valuer.
32. A valuer shall follow this code as amended or revised from time to time

Signature of the Valuer: _____

Name of the Valuer: R.K Associates Valuers & Techno Engg. Consultants (P) Ltd.

Address of the Valuer: D-39, Sector-2, Noida-201301

Date: 17/9/2021

Place: Noida



ENCLOSURE: VI – VALUER'S REMARKS

1.	This Valuation report is prepared based on the copies of the documents/ information which interested organization or customer could provide to us out of the standard checklist of documents sought from them and further based on our assumptions and limiting conditions. All such information provided to us has been relied upon in good faith and we have assumed that it is true and correct. Verification or cross checking of the documents provided to us from the originals has not been done at our end.
2.	Legal aspects for eg. investigation of title, ownership rights, lien, charge, mortgage, lease, verification of documents, etc. have to be taken care by legal expert/ Advocate and same are not done at our end. It is assumed that the concerned Lender/ Financial Institution has asked for the valuation of that property for which the legal verification has been already taken and cleared by the competent Advocate before requesting for the Valuation report.
3.	Analysis and conclusions adopted in the report are limited to the reported assumptions, conditions and information came to our knowledge during the course of the work.
4.	Value varies with the Purpose/ Date/ Condition prevailing in the market. We recommend not to refer the indicative & estimated prospective Value of the asset given in this report if any of these points are different from the one mentioned aforesaid in the Report. We also recommend that the indicative estimated Value in the Valuation Report holds good only upto the period of 3 months from the date of Valuation.
5.	This report is having limited scope as per its fields & format <u>to provide only the general basic idea of the value of the property prevailing in the market</u> based on the documents/ data/ information provided by the client. The suggested indicative prospective estimated value should be considered only if transaction is happened as free market transaction.
6.	This Valuation report is prepared based on the facts of the property on the date of the survey. It is a well-known fact that the market value of any asset varies with time & socio-economic conditions prevailing in the country. In future property Market may go down, property conditions may change or may go worse, Property reputation may differ, Property vicinity conditions may go down or become worse, Property market may change due to impact of Govt. policies or effect of World economy, Usability prospects of the property may change, etc. Hence before financing, Banker/ FI should take into consideration all such future risk and should loan conservatively to keep the advanced money safe in case of the downward trend of the property value.
7.	Valuation of the same asset/ property can fetch different values in different situations. For eg. Valuation of a running/ operational shop/ hotel/ factory will fetch better value and in case of closed shop/ hotel/ factory it will have considerable lower value. Similarly an asset sold directly by an owner in the market will fetch better value and if the same asset/ property is sold by any financier due to encumbrance on it will fetch lower value. Hence before financing, Banker/ FI should take into consideration all such future risks and should loan conservatively to keep the advanced money safe in case of any such situation.
8.	Getting cizra map or coordination with revenue officers for site identification is not done at our end.
9.	Valuation is done for the property identified to us by the owner/ owner representative. At our end we have just cross verified the identification of the property with reference to the documents produced for perusal. Method by which identification of the property is carried out is also mentioned in the report clearly. Responsibility of identifying the correct property to the Valuer/ its authorized surveyor is solely of the client/ owner for which Valuation has to be carried out. It is requested from the Bank to cross check from their own records/ information if this is the same property for which Valuation has to be carried out to ensure that owner has not misled the Valuer company or misrepresented the property due to any vested interest.
10.	In India more than 70% of the geographical area is lying under rural/ remote/ non municipal/ unplanned area where the subject property is surrounded by vacant lands having no physical demarcation or having any display of property survey or municipal number / name plate on the property clearly. Even in old locations of towns, small cities & districts where property number is either not assigned or not displayed on the properties clearly and also due to the presence of multiple/ parallel departments due to which ownership/ rights/ illegal possession/ encroachment issues are rampant across India and due to these limitations at many occasions it becomes tough to identify the property with 100% surety from the available documents, information & site whereabouts and thus chances of error, misrepresentation by the borrower and margin of chances of error always persists in such cases. To avoid any such chances of error it is advised to the Bank to engage municipal/ revenue department officials to get the confirmation of the property to ensure that the property shown to Valuer/ Banker is the same as for which documents are provided.
11.	If this Valuation Report is prepared for the Flat/ dwelling unit situated in a Group Housing Society or Integrated Township then approvals, maps of the complete group housing society/ township is out of scope of this report and this report will be made for the specific unit based on the assumption that complete Group Housing Society/ Integrated Township must be approved in all respect.

12.	Due to fragmented & frequent change in building/ urban planning laws/ guidelines from time to time, different laws/ guidelines between regions/ states and no strict enforceability of Building Bye-Laws in India specially in non-metro and scale b & c cities & Industrial areas, property owners many times extend or make changes in the covered area/ layout from the approved/ applicable limits. There are also situations where properties are decades old when there was no formal Building Bye-Laws applicable when the construction must have been done. Due to such discrete/ unplanned development in many regions sometimes it becomes tough to determine the exact lawful situation on ground for the Valuer. In case nothing specific is noted on the covered built-up area considered in the Valuation Report, the covered area present on the site as per site survey will be considered in the Valuation.
13.	Valuation is a subjective field and opinion may differ from consultant to consultant. To check the right opinion, it is important to evaluate the methodology adopted and various data point/ information/ factors/ assumption considered by the consultant which became the basis for the Valuation report before reaching to any conclusion.
14.	Value analysis of any asset cannot be regarded as an exact science and the conclusions arrived at in many cases will, of necessity, be subjective and dependent on the exercise of individual judgment. Given the same set of facts and using the same assumptions, expert opinions may differ due to the number of separate judgment decisions, which have to be made. Therefore, there can be no standard formula to establish an indisputable exchange ratio. In the event of a transaction, the actual transaction value achieved may be higher or lower than our indicative analysis of value depending upon the circumstances of the transaction. The knowledge, negotiability and motivations of the buyers and sellers and the applicability of a discount or premium for control will also affect actual price achieved. Accordingly, our indicative analysis of value will not necessarily be the price at which any agreement proceeds. The final transaction price is something on which the parties themselves have to agree. However our Valuation analysis can definitely help the stakeholders to make them informed and wise decision about the Value of the asset and can help in facilitating the arm's length transaction.
15.	This report is prepared on the RKA V-L1 (Basic) Valuation format as per the client requirement and scope of work. This report is having limited scope as per its fields & format to provide only the general estimated & indicative basic idea of the value of the property prevailing in the market based on the information provided by the client. No detailed analysis, audit or verification has been carried out of the subject property.
16.	This is just an opinion report and doesn't hold any binding on anyone. It is requested from the concerned Client/ Bank/ Financial Institution which is using this report for mortgaging the property that they should consider all the different associated relevant & related factors & risks before taking any business decision based on the content of this report.
17.	All Pages of the report including annexures are signed and stamped from our office. In case any paper in the report is without stamp & signature then this should not be considered a valid paper issued from this office.
18.	Defect Liability Period is 30 DAYS . We request the concerned authorized reader of this report to check the contents, data and calculations in the report within this period and intimate us in writing if any corrections are required or in case of any other concern with the contents or opinion mentioned in the report. Corrections only related to typographical, calculation, spelling mistakes will be entertained within the defect liability period. No request for any illegitimate value revision, date change or any other change will be entertained other than the one mentioned above.
19.	R.K Associates encourages its customers to give feedback or inform concerns over its services through proper channel at valuers@rkassociates.org in writing within 30 days of report delivery. After this period no concern/ complaint/ proceedings in connection with the Valuation Services can be entertained due to possible change in situation and condition of the property.
20.	Our Data retention policy is of ONE YEAR . After this period we remove all the concerned records related to the assignment from our repository. No clarification or query can be answered after this period due to unavailability of the data.
21.	This Valuation report is governed by our (1) Internal Policies, Processes & Standard Operating Procedures, (2) R.K Associates Quality Policy, (3) Valuation & Survey Best Practices Guidelines formulated by management of R.K Associates, (4) Information input given to us by the customer and (4) Information/ Data/ Facts given to us by our field/ office technical team. Management of R.K Associates never gives acceptance to any unethical or unprofessional practice which may affect fair, correct & impartial assessment and which is against any prevailing law. In case of any indication of any negligence, default, incorrect, misleading, misrepresentation or distortion of facts in the report then it is the responsibility of the user of this report to immediately or atleast within the defect liability period bring all such act into notice of R.K Associates management so that corrective measures can be taken instantly.
22.	R.K Associates never releases any report doing alterations or modifications by pen. In case any information/ figure of this report is found altered with pen then this report will automatically become null & void.

