

File No.	RKA/DNCR/...../MUM-172.
Date of Receiving	

**CASE COLLECTION FORMAT**  
**(FOR VACANT LAND ONLY)**

(Version 4.2) | Date of implementation: 09.02.2017 | Date of Revision: 04.01.2018

Items	Assigned To	Assigned to Date	To be completed by date	Submitted On date	HOD Engg. Signature
File Received By	Shreyash.	NA	NA		NA
Survey	Shreyash.				
Preparation					

<b>File Returned to HOD Engg. unprepared due to reason</b>	<input type="checkbox"/> Survey not done properly, <input type="checkbox"/> Survey Form not properly filled, <input type="checkbox"/> Market survey for rates is not properly done, <input type="checkbox"/> Identification is not clearly done, <input type="checkbox"/> Measurement is not properly done, <input type="checkbox"/> Photographs not clearly taken, <input type="checkbox"/> Selfie/ Owner or owner representative photo not taken, <input type="checkbox"/> Owner/ owner representative signature not taken, <input type="checkbox"/> Google Map not taken, <input type="checkbox"/> Survey summary sheet not filled
--	---

<b>In case File is returned by the preparer - HOD Engg. comment &amp; Signature</b>	<input type="checkbox"/> Minor defects in the survey hence approved for preparation with warning to Surveyor. Report preparer to collect the missing information on his own.  <input type="checkbox"/> Major defects in the survey. Survey has to be done again.
---	--

**GENERAL DETAILS**

1.	Proposal or Ref. No.			
2.	Type of Service	<input checked="" type="checkbox"/> Valuation Report, <input type="checkbox"/> Estimate, <input type="checkbox"/> Other CE Certificates		
3.	Type of customer	<input checked="" type="checkbox"/> Bank <input type="checkbox"/> PSU <input type="checkbox"/> NBFC <input type="checkbox"/> Corporate <input type="checkbox"/> Company <input type="checkbox"/> Private client <input type="checkbox"/> Direct client through Bank		
4.	Bank/ FI/ Organization Name & Address	SBI, SAM-2, Nariman Point; Mumbai.		
5.	Case Allotment Officer/ Fees paying party Details	Name	Contact Number	Email Id
		Furqan Alam	86910 29787	Furqan.alam@sbi.co.in
6.	Case Type	<input type="checkbox"/> Case for Fresh Account <input checked="" type="checkbox"/> Case for exiting account/ customer		
7.	Fees Details	Amount of Fees	Advance Amount if any	Payment will be paid by
		10,000 + GST + OPE.		<input checked="" type="checkbox"/> Bank <input type="checkbox"/> Customer

CASE DETAILS				
Type of Property	Open N.A. Plot.			
Owner/ Applicant Details	Name		Contact Number	Email Id
	Shri. Mahesh Sidramappa Malang.			
3. Account Name	M/s. MSM Steel Pvt. Ltd.			
4. Property Address	Open NA Plot 1 to 16, Gat No. 114, 115, Harangul (BK), Latur.			
5. Who will coordinate on site for the site survey	Name		Contact Number	
	Nachiket Kulkarni.		96040.49488	
6. Preferred time of survey	Date		Time	
	11/12/18		1:00 pm.	
7. Documents Received (Any one ownership document and approved site plan/ map is must)	1. <b>Ownership Documents:</b> <input checked="" type="checkbox"/> Sale Deed, <input type="checkbox"/> Power of Attorney, <input type="checkbox"/> Will Relinquishment Deed, <input type="checkbox"/> Transfer Deed, <input type="checkbox"/> Conveyance Deed, <input type="checkbox"/> Allotment Letter, <input type="checkbox"/> Possession Letter, <input type="checkbox"/> Agreement to Sell 2. <b>Map:</b> <input type="checkbox"/> Cizra Map, <input type="checkbox"/> Approved Map, <input type="checkbox"/> Site Plan 3. <b>Any Other document:</b> <input type="checkbox"/> TIR Report, <input checked="" type="checkbox"/> Old Valuation Report 4. <b>No documents provided:</b> <input type="checkbox"/>			
8. Special Instructions if any:				
9.	I agree to pay the amount mentioned above for the preparation of Valuation Report. I agree that I'll not put pressure on Valuer firm to distort any facts and would not try to influence any member or official of the firm in the ill spirit or vested interest and to benefit any individual or organization by any means illegitimately.  <b>Customer Signature:</b>			



## IMPORTANT INSTRUCTIONS

S.No.	CHECKLIST	STATUS
1.	IS PURPOSE OF THE ASSIGNMENT UNDERSTOOD CLEARLY	<input checked="" type="checkbox"/>
2.	IS WORK ORDER/ EMAIL/ CESA FORM FORMALITY COMPLETED	<input checked="" type="checkbox"/>
3.	FOR PRIVATE CASE OR FOR FRESH CASE 50% ADVANCE IS RECEIVED	<input type="checkbox"/>
4.	IS DOCUMENT CHECKLIST PROVIDED TO THE CUSTOMER	<input checked="" type="checkbox"/>

1.	Please do not accept the case if you do not have proper documents.
2.	Firstly please take & study the current applicable ownership documents of the property which needs to get surveyed.
3.	Mark the <b>Owner/ Area/ Boundaries</b> mentioned in the ownership documents with bold florescent marker pen before moving for the survey. During site survey if any difference is found in the above fields from the ownership documents then please contact the owner immediately to know the reason for the difference.
4.	Identify the Property clearly by matching the boundaries and area mentioned in the property papers.
5.	Take Google Map location.
6.	Take one photograph of the property along with abutting road.
7.	Take nearby photographs of the Property.
8.	Check Jurisdiction Municipal Limits & Ward Name.
9.	Fill the details in the Survey form and tick the appropriate option clearly.
10.	In case customer is found providing misleading information to you or trying to influence you by money or cash then immediately report to the Management & Bank.

S.NO.	CHECKLIST	STATUS
1.	Check nearby prominent landmark	<input checked="" type="checkbox"/>
2.	<b>DO CLEAR IDENTIFICATION OF THE PROPERTY</b>	<input checked="" type="checkbox"/>
3.	Match the boundaries of the property and its directions with the help of compass or sun direction	<input checked="" type="checkbox"/>
4.	Do sample measurement	<input type="checkbox"/>
5.	<b>CHECK IF ANY BUILDING VIOLATIONS DONE</b>	<input type="checkbox"/>
6.	Click multiple proper photographs of the property from inside-out	<input checked="" type="checkbox"/>
7.	Take selfie with the available representative	<input checked="" type="checkbox"/>
8.	Send Google Map location at maps@rkassociates.org	<input checked="" type="checkbox"/>
9.	Check municipal jurisdiction	<input checked="" type="checkbox"/>
10.	Check Main road name & width and its distance from the subject property.	<input checked="" type="checkbox"/>
11.	Check Lane width on which property is located	<input type="checkbox"/>
12.	Check any defects or negativity in the property	<input type="checkbox"/>
13.	<b>CONFIRM PROPERTY RATES LOCALLY</b>	<input checked="" type="checkbox"/>
14.	<b>CHECK NEARBY DEVELOPMENT</b>	<input checked="" type="checkbox"/>

**\*FILE PREPARER TO START PREPARING THE FILES ONLY AFTER ABOVE FORMALITIES ARE COMPLETED. FOR ANY EXCEPTION PLEASE BRING IT INTO NOTICE OF SENIOR GENERAL MANAGER (OPERATIONS), OTHERWISE DISCIPLINARY ACTION WILL BE TAKEN AGAINST FILE PREPARER.**



# VACANT LAND SURVEY FORM

(Version 4.2) | Date of implementation: 09.02.2017 | Date of Revision: 04.01.2018

File No. RKA/DNCR/...../Mum.....	Date: 11/12/18	Time: 1:00 pm.
----------------------------------	----------------	----------------

GENERAL DETAILS						
1.	Name of the Surveyor	Shreyash Shetty.				
2.	Property shown by	<input type="checkbox"/> Owner, <input checked="" type="checkbox"/> Representative, <input type="checkbox"/> No one was available <table border="1"> <tr> <th>Name</th> <th>Contact No.</th> </tr> <tr> <td>Nachiket Kulkarni.</td> <td>96040 69488</td> </tr> </table>	Name	Contact No.	Nachiket Kulkarni.	96040 69488
Name	Contact No.					
Nachiket Kulkarni.	96040 69488					
3.	Survey Type	<input type="checkbox"/> Full survey (inside-out with measurements & photographs) <input type="checkbox"/> Half Survey (Measurements from outside & photographs) <input checked="" type="checkbox"/> Only photographs taken (No measurements)				
4.	Reason for Half survey or only photographs taken	<input type="checkbox"/> Property was locked, <input type="checkbox"/> Possessee didn't allow to inspect the property, <input type="checkbox"/> NPA property so couldn't be surveyed completely Large property				
5.	How Property is Identified	<input type="checkbox"/> From schedule of the properties mentioned in the deed, <input type="checkbox"/> From name plate displayed on the property, <input checked="" type="checkbox"/> Identified by the owner/ owner representative, <input type="checkbox"/> Enquired from nearby people, <input type="checkbox"/> Identification of the property could not be done, <input type="checkbox"/> Survey was not done				
6.	Type of Land	<input checked="" type="checkbox"/> Vacant Residential Plot, <input type="checkbox"/> Commercial Plot, <input type="checkbox"/> Vacant Industrial Plot, <input type="checkbox"/> Agricultural Land, <input type="checkbox"/> Institutional Land, <input type="checkbox"/> Land for Group Housing Society, <input type="checkbox"/> Land for Hotel/ Resort, <input type="checkbox"/> Land for Farm House				
7.	Property Measurement	<input type="checkbox"/> Self-measured, <input type="checkbox"/> Sample measurement only, <input checked="" type="checkbox"/> No measurement				
8.	Reason for no measurement	<input type="checkbox"/> It's a flat in multi storey building so measurement not required <input type="checkbox"/> Property was locked, <input type="checkbox"/> Owner/ possessee didn't allow it, <input type="checkbox"/> NPA property so didn't enter the property, <input checked="" type="checkbox"/> Very Large Property, practically not possible to measure the entire area <input type="checkbox"/> Any other Reason:				
9.	Purpose of Valuation	<input type="checkbox"/> Value assessment of the asset for creating collateral mortgage <input type="checkbox"/> Periodic Re-Valuation for Bank, <input type="checkbox"/> Distress sale for NPA A/c., <input type="checkbox"/> For DRT Recovery purpose, <input type="checkbox"/> Capital Gains Wealth Tax purpose Account Transferred to SAM Branch. <input type="checkbox"/> Partition purpose, <input type="checkbox"/> General Value Assessment				
10.	Type of Loan	<input type="checkbox"/> Housing Loan, <input type="checkbox"/> Housing Take Over Loan, <input type="checkbox"/> Home Improvement Loan, <input type="checkbox"/> Loan against Property, <input type="checkbox"/> Construction Loan, <input type="checkbox"/> Educational Loan, <input type="checkbox"/> Car Loan, <input type="checkbox"/> Project Loan, <input checked="" type="checkbox"/> Term Loan, <input type="checkbox"/> CC Limit enhancement, <input type="checkbox"/> Cash Credit Limit, <input type="checkbox"/> Industrial Loan, <input type="checkbox"/> NA Working Capital.				
11.	Loan Amount					

OWNERSHIP DETAILS		
1.	Legal Owner Name/s	Mahesh Sidramappa Malang.
2.	Property Purchaser Name	Same as above.
3.	Property Address under Valuation	Open NA Plot Nos. 1 to 16, Gat No-114, 115, Harangul (BK), Latur.



Present Residence Address of the Owner/ Purchaser		
5.	Property constitution	<input checked="" type="checkbox"/> Free Hold, <input type="checkbox"/> Lease Hold

LOCATION DETAILS		as per OVR and sale deed.					
1.	Adjoining Properties (Match it with papers with the help of compass or Sun direction and also confirm it with nearby people)	North	South	East	West		
		Barshi Road. Gat No. 114 and 115	Other Plots, Land of Kuldip Thakur	Land of Kuldip Thakur.	Land of Mahesh Dhamashree		
2.	Property Facing	<input type="checkbox"/> East Facing, <input checked="" type="checkbox"/> North Facing, <input type="checkbox"/> West Facing, <input type="checkbox"/> South Facing, <input type="checkbox"/> North-East Facing, <input type="checkbox"/> South-West Facing, <input type="checkbox"/> South-East Facing, <input type="checkbox"/> North-West Facing					
3.	Landmark	Hanuman Temple, Mahadev Temple (Shivalay).					
4.	Ward Name/ No.						
5.	Zone Name						
6.	Main Road Name & Width and distance of the property from it	Name	Width	Distance from property			
		Barshi Road.		60-70m.			
7.	Approach Road Name & Width	Internal Road of Gat No. 114 and 115.					
8.	Location consideration of the Society	<input type="checkbox"/> Within Main city, <input type="checkbox"/> Within Good Urban developed Area, <input type="checkbox"/> Within developing area, <input checked="" type="checkbox"/> Highly posh locality, <input type="checkbox"/> Very Good, <input type="checkbox"/> Good, <input type="checkbox"/> Ordinary, <input checked="" type="checkbox"/> In interiors, <input checked="" type="checkbox"/> Remote area, <input checked="" type="checkbox"/> Backward, <input type="checkbox"/> Average, <input type="checkbox"/> Poor					
9.	Location of the Flat	<input type="checkbox"/> Park Facing, <input type="checkbox"/> Pool Facing, <input type="checkbox"/> Road Facing, <input type="checkbox"/> Entrance North-East Facing, <input checked="" type="checkbox"/> Sunlight facing					
10.	Characteristics of the Locality	<input type="checkbox"/> Urban developed, <input type="checkbox"/> Urban developing, <input type="checkbox"/> Semi Urban, <input checked="" type="checkbox"/> Rural, <input checked="" type="checkbox"/> Backward, <input type="checkbox"/> Industrial, <input type="checkbox"/> Institutional					
11.	Category of Society/ Locality	<input type="checkbox"/> High End, <input checked="" type="checkbox"/> Normal, <input type="checkbox"/> Affordable Group Housing, <input type="checkbox"/> EWS, <input type="checkbox"/> HIG, <input type="checkbox"/> MIG, <input checked="" type="checkbox"/> LIG					
12.	Utilities/ Facilities in the locality	<input type="checkbox"/> Lifts, <input type="checkbox"/> Garden, <input type="checkbox"/> Landscaping, <input type="checkbox"/> Swimming Pool, <input type="checkbox"/> Gym, <input type="checkbox"/> Club House, <input type="checkbox"/> Walk Trails, <input type="checkbox"/> Kids play zone, <input type="checkbox"/> 100% Power Backup					
13.	Proximity to civic amenities	School	Hospital	Market	Metro	Railway Station	Airport
		3.9 km	5.1 km	2.7 km	—	5.9 km.	11 km.
14.	Any new development in surrounding area						
15.	Jurisdiction limits	<input type="checkbox"/> Nagar Nigam, <input type="checkbox"/> Nagar Panchayat, <input type="checkbox"/> Gram Panchayat, <input type="checkbox"/> Nagar Palika Parishad, <input type="checkbox"/> Area not within any municipal limits					
16.	Jurisdiction Development Authority Name	<input type="checkbox"/> DDA, <input type="checkbox"/> GDA, <input type="checkbox"/> NOIDA, <input type="checkbox"/> GNIDA, <input type="checkbox"/> YEIDA, <input type="checkbox"/> HUDA, <input type="checkbox"/> KMDA, <input type="checkbox"/> MDDA, <input type="checkbox"/> Any other Development Authority:					



77. Municipal Corporation Name  <i>Latur Municipal Corporation.</i>	<input type="checkbox"/> Area not within any development authority limits <input type="checkbox"/> NDMC, <input type="checkbox"/> SDMC, <input type="checkbox"/> EDMC, <input type="checkbox"/> Ghaziabad Municipal Corporation, <input type="checkbox"/> Gurgaon Municipal Corporation, <input type="checkbox"/> Faridabad Municipal Corporation, <input type="checkbox"/> Kolkata Municipal Corporation, <input type="checkbox"/> Dehradun Municipal Corporation, <input type="checkbox"/> Area not within any municipal limits, <input type="checkbox"/> Any other Municipal Corporation/ Municipality:
---	--

PHYSICAL DETAILS			
1.	Land Area <i>Total Area under Layout = 6000 sq.mt.</i> <i>Area under Plotting = 2705.12 sq.mt as per NA order.</i>	As per Title deed	As per Map
2.	Any conversion to the land use	<i>Yes. (NA.)</i>	
3.	Land Type	<input checked="" type="checkbox"/> Solid, <input type="checkbox"/> Rocky, <input type="checkbox"/> Marsh Land, <input type="checkbox"/> Reclaimed Land, <input type="checkbox"/> Water logged, <input type="checkbox"/> Land locked	
4.	Shape of the Land	<input type="checkbox"/> Square, <input type="checkbox"/> Rectangular, <input type="checkbox"/> Trapezium, <input type="checkbox"/> Triangular, <input type="checkbox"/> Trapezoid, <input checked="" type="checkbox"/> Irregular, <input type="checkbox"/> NA	
5.	Level of Land	<input checked="" type="checkbox"/> On road level, <input type="checkbox"/> Below road level, <input type="checkbox"/> Above road level, <input type="checkbox"/> NA	
6.	Frontage to depth ratio	<input type="checkbox"/> Normal frontage, <input type="checkbox"/> Less frontage, <input type="checkbox"/> Large frontage, <input type="checkbox"/> NA	
7.	Are Boundaries matched	<input checked="" type="checkbox"/> Yes, <input type="checkbox"/> No	
8.	Is Independent access available to the property?	<input checked="" type="checkbox"/> Clear independent access is available, <input type="checkbox"/> Access available in sharing of other adjoining property, <input type="checkbox"/> No clear access is available, <input type="checkbox"/> Access is closed due to dispute	
9.	Is property clearly demarcated with permanent boundaries?	<input type="checkbox"/> Yes, <input checked="" type="checkbox"/> No, <input type="checkbox"/> Only with Temporary boundaries <i>No boundaries.</i>	
10.	Is the property merged or colluded with any other property	<i>No.</i>	
11.	Property currently possessed by	<input checked="" type="checkbox"/> Owner, <input checked="" type="checkbox"/> Vacant, <input type="checkbox"/> Lessee, <input type="checkbox"/> Under Construction, <input type="checkbox"/> Couldn't be Surveyed, <input type="checkbox"/> Property was locked, <input type="checkbox"/> Bank sealed, <input type="checkbox"/> Court sealed	
12.	Garden/ Landscaping	<input type="checkbox"/> Yes, <input checked="" type="checkbox"/> No, <input type="checkbox"/> Beautiful, <input type="checkbox"/> Ordinary	
13.	Boundary Wall (Only for individual property) <i>No</i>	Height:	Width:
14.	Guard Room <i>No.</i>	<input type="checkbox"/> Yes, <input type="checkbox"/> No, <input type="checkbox"/> Area:	
15.	Water arrangements	<input type="checkbox"/> Jet pump, <input type="checkbox"/> Submersible, <input type="checkbox"/> Jal board supply	
16.	Power connection	<input type="checkbox"/> No power line available within 5 Kms radius, <input checked="" type="checkbox"/> State owned power distribution company line available	
17.	Current activity carried out on the Land	<input checked="" type="checkbox"/> Vacant, <input type="checkbox"/> Farming, <input type="checkbox"/> Animal husbandry	
18.	Special comments if any		

## PROPERTY RATE INFORMATION DETAILS

Gather information on the basis of the factors like Area location, Property location, Floor level, Block, Position, Frontage, Width of lane/ road in front of the property, Nearby development

1.	Demand & Supply condition in the Market for such properties	<input type="checkbox"/> Very Good, <input type="checkbox"/> Good, <input type="checkbox"/> Average, <input type="checkbox"/> Low	
2.	At what True rate Owner bought this Property	Year of purchase	
		Purchase Price	
3.	Minimum Rate in the locality		
4.	Maximum Rate in the locality		
5.	Local Information gathered during Site survey (Minimum 2 enquiries are must):		
	1. Name:	Harumant Phavade.	
	Contact No.	+91 98228 22182.	
	Sale Purchase Rate		
	Rental Rate		
	Comments	The rates near Harangul for Highway touch <sup>properties</sup> are 2000-2500 per sq.ft. And as you go into the interiors the rates go down to 300-400-500 per sq.ft.	
	2. Name:	Rakesh (Localite).	
	Contact No.		
	Sale Purchase Rate		
	Rental Rate		
	Comments	He was saying recently <del>about</del> a land near this property was sold for around 2500-3000/sq.ft, which is road facing and just besides to our property.	
	3. Name:		
	Contact No.		
	Sale Purchase Rate		
	Rental Rate		
	Comments		



① Hanuman Phavade. (Sai Shradha Real Estate). (15+ Years Experience)  
+9198228 22182.

- He has a few options available at Harangul and also has residential plots.
- The rates for lands over here near to Harangul Station and Latur-Barshi Highway are.

① 300-400-500/Ft. (Interior Lands).

② 2000-2500-3000/sq.Ft. (Road Touch Lands).

- Also depends on the seller, but the above ~~not~~ mentioned rates are mostly seen ~~in~~ in this area.




CASE NO.

UNDERTAKING BY THE CUSTOMER



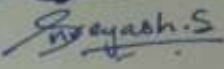
I confirm that the property is inspected in front of me and I have provided all the information true related to the property to the best of my knowledge. I understand that any false or manipulative information provided by me will be considered as cheating with the professional organization since it will lead to incorrect valuation report and I'd be solely responsible for this unlawful act and will bear the charges for the changes/ modifications which have to undergo due to the false information. I also undertake that I haven't given any cash or in kind to any member of R.K Associates to influence the Value of the Property or favor any individual or organization and the same is not accepted or asked by the member of R.K Associates. Any such act will lead to cancellation of the material prepared by R.K Associates with forfeiting of the fees and i'll be completely responsible for its repercussions and legal actions taken for it.

IMPORTANT: We have not authorized any of our Surveyor to take Cash or kind from the customers in any situation. In case Surveyor or any member of R.K Associates asks for any money or kind from you then kindly please inform on number +91-9999597597. Our Valuation process is very stringent and have multiple check points to ensure correct & error free reports to keep the lending agency risk free. In case Surveyor claims that he would be able to arbitrary effect the Valuation figures unfairly or as per your requirement & need then he is making a false claim to you and we request you to complaint such act immediately on the number provided above.

Name: Nachiket Kulkarni  
Signature:   
Mobile No.: 09604049488  
Date: 11/12/2018

UNDERTAKING BY THE SURVEYOR

I confirm that I have carried out the Survey of the property properly as per the fair professional best practices and Valuation & Survey policy guidelines issued by the organization. I have not taken any cash or kind from the customer or given the customer any wrong or false information or have made any false claims for arbitrary providing the Property Valuation as per one's need or requirement by distorting the facts. In case at any point of time it is found that I have done any kind of fraudulent activity in this case and misled the company then I understand its legal consequences and appropriate penal action which company can take against me. Also in regard to it any monetary or reputation loss will be recovered from me by the company.

Surveyor Name:  Shreyash. Shetty.  
Signature:    
Date: 11/12/18

CASE NO.

UNDERTAKING BY THE PREPARER

I confirm that this Valuation Report is prepared as per the fair professional best practices and Valuation & Survey Policy Guidelines issued by the organization. I also confirm that without any personal interest, partiality or prejudice I have worked on the Valuation work of this case. Rates adopted for the asset is based on various facts, information collected from the site came to my knowledge during the course of the assignment and I have taken all sincere efforts to review & confirm this data/ information from all different angles using my prudent approach without any biasedness or pressure. I have prepared the report based on true facts & information as per best of my knowledge & case facts. I understand that any false information provided by me will lead to the incorrect valuation report and I'd be solely responsible for it and will bear the losses which will be put on the Company in form of monetary or reputation loss by its client or statutory bodies.

I also undertake that I did not come into any influence by the customer, Bank representative (officer or agent), colleagues, coworkers or any other person to arbitrary change the Valuation figures or facts unethically or illegitimately which may put the public money at risk which is in the form of Bank deposits.

In case at any point of time in future I am found guilty of illegitimately distorting the facts in the Valuation or any other professional services which company offers in the market on being influenced by the customer or Bank representative (officer or agent) or for whatsoever may be the reason then I'd solely responsible of any such act and I understand that the Company shall take appropriate legal action against me which may include suspension from the current roles & responsibilities or termination from the employment with immediate effect.

I also undertake that I have not taken any cash, favor or in kind from the customer for favoring any individual or organization by unfair means.

I also undertake that I'll not prepare any report on incomplete Survey form which is not properly filled as per the Company guidelines and in case I am preparing it which is creating an incorrect report then I'd be responsible for its consequences.

**Preparer Name:**

**Signature:**

**Date:**