

REPORT FORMAT: V-L3 (Medium) | Version: 10.0_2022

CASE NO. VIS(2021-22)-PL799-698-883

DATED: 01/03/2022

FIXED ASSETS VALUATION REPORT

OF

NATURE OF ASSETS	LAND & BUILDING
CATEGORY OF ASSETS	INDUSTRIAL
TYPE OF ASSETS	INDUSTRIAL PROJECT LAND & BUILDING

SITUATED AT

KHEWAT NO-385, 359, 474, 475, 355, 463 TO 465 AND KILLA NOS-41 & 61 SITUATED IN
THE REVENUE ESTATE OF VILLAGE-BHIGAN, TEHSIL-GANAUR, DISTRICT-SONIPAT,
HARYANA

■ Corporate Valuers

■ Business/ Enterprise/ Equity Valuations

■ Lender's Independent Engineers (Lic)

■ Techno Economic Viability Consultants (TEV)

■ Agency for Specialized Account Monitoring (ASM)

■ Project Techno-Financial Advisors

■ Chartered Engineers

■ Industry/ Trade Rehabilitation Consultants

■ NPA Management

■ Panel Valuer & Techno Economic Consultants for PSU
Banks

REPORT PREPARED FOR

PUNJAB NATIONAL BANK, LCB BRANCH, SECTOR-63, NOIDA (UTTAR PRADESH)

*Important - In case of any query/ issue/ concern or escalation you may please contact Incident Manager @
valuers@rkassociates.org. We will appreciate your feedback in order to improve our services.*

*NOTE- As per IBA Guidelines please provide your feedback on the report within 15 days of its submission after which
report will be considered to be accepted & correct.*

Engagement Terms of Services & Valuer's Important Remarks are available at www.rkassociates.org for reference.

CORPORATE OFFICE:

D-39, 2nd floor, Sector 2, Noida-201301

Ph - +91-0120-4110117, 4324647, +91 - 9958632707

E-mail - valuers@rkassociates.org | Website: www.rkassociates.org

PART A

SNAPSHOT OF THE ASSET/ PROPERTY UNDER VALUATION




SITUATED AT

**KHEWAT NO-385, 359, 474, 475, 355, 463 TO 465 AND KILLA NOS-41 & 61 SITUATED IN
THE REVENUE ESTATE OF VILLAGE-BHIGAN, TEHSIL-GANAUR, DISTRICT-SONIPAT,
HARYANA.**

CASE NO.: VIS(2021-22)-PL799-698-883

Valuation Terms of Service & Valuer's Important Remarks are available
at www.rkassociates.org



Page 2 of 48

PART B

PNB FORMAT ON OPINION REPORT ON VALUATION

Name & Address of the Branch	Punjab National Bank, LCB Branch, Sector-63, NOIDA (Uttar Pradesh)
Name & Designation of concerned officer	Mr. Durgesh Kumar
Name of the Customer	Punjab National Bank

S.NO.	CONTENTS	DESCRIPTION		
I.	GENERAL			
1.	Purpose of Valuation	For Periodic Re-valuation of the mortgaged property		
2.	a. Date of Inspection of the Property	11 February 2022		
	b. Date of Valuation Assessment	1 March 2022		
	c. Date of Valuation Report	1 March 2022		
3.	List of documents produced for perusal (Documents has been referred only for reference purpose)	Documents Requested	Documents Provided	Documents Reference No.
		Total 05 documents requested.	Total 02 documents provided	Total 02 documents provided
		Property Title document	Copy of TIR	Dated:28/08/2021
		Approved Map	Approved Map	---
		Copy of TIR	None	---
		Last paid Municipal Tax Receipt	None	---
		Last paid Electricity Bill	None	---
4.	Name of the owner(s)	M/s Hindustan Tin Works Ltd.		
	Address/ Phone no.	488, Barton Market, Sadar Bazar, Delhi.		
		Phone No.: +91-8077728379		



5.

Brief description of the property


This Valuation report has been prepared for the Industrial property situated at the aforesaid address having total land area admeasuring 76 Kanal & 17 Marla / 38,874.79 sq.mtr. as per the copy of TIR Provided.

The identification of the property is done with the help of owner's representative, valuation of the property is done on as-is where-is basis.

The subject property is a free hold Industrial property but We have not been provided with the CLU of the subject Property. The property details like ownership, address, and land area have been Considered on the basis of TIR Dated – 28/08/2021, provided to us by the bank/client.

The structure consideration is as per the Building Sheet and Map provided by the company. We have only provided the structural cost of RCC structures in the Govt. Guideline head as no Rate for Tin/shed is provided in the clause of Guideline rate Document Published.

During our site visit of the subject property, we observed the nearby properties are being used as an agricultural as well as Industrial property and is located in a rural Setup.



The subject property is located in the Industrial area of Village – Bhigan, Sonipat, Haryana and can be approached by local village road about 60 ft. The nearest main road to the subject Property is Delhi Multan Road about 500 m from the subject Property Ownership, area etc. have been taken on the basis of Sale deed and the TIR provided to us by the bank only.

During our site survey, our team observed that owner have constructed a Manufacturing unit making tin/steel Containers.

In case of discrepancy in the address mentioned in the property documents and the property shown to us at the site due to change in zoning or administrative level at the site or client misled the valuer by providing the fabricated document, the valuation should be considered of the property shown to us at the site of which the photographs are also attached. Our responsibility will be only related to the valuation of the property shown to us on the site and not regarding matching from the documents or searching the property from our own. Banker to verify from district administration/ tehsil level the identification of the property if it is the same matching with the document pledged."

This report only contains general assessment & opinion on the Guideline Value and the indicative, estimated Market Value of the property of which Bank/ customer asked us to conduct the Valuation for the property found on as-is-where basis as shown on the site by the Bank/ customer of which photographs is also attached with the report. No legal aspects in terms of ownership or any other legal aspect is taken into consideration. Even if any such information is mentioned in the report it is only referred from the information provided for which we do not assume any responsibility. Due care has been given while doing valuation assessment but it doesn't contain any due-diligence or audit or verification of any kind other than the valuation computation of the property shown to us on site. Information/ data/ documents given to us by Bank/ client have been relied upon in good faith. This report doesn't contain any other recommendations of any sort.

6.	Location of the property		
	6.1 Plot No. / Survey No.	Khewat No-385, 359, 474, 475, 355, 463 to 465 and Killa Nos-41 & 61	
	6.2 Door No.	---	
	6.3 T. S. No. / Village	Bhigan	
	6.4 Ward / Taluka	---	
	6.5 Mandal / District	Tehsil & District- Sonipat.	
	6.6 Postal address of the property	Khewat No-385, 359, 474, 475, 355, 463 to 465 and Killa Nos-41 & 61 Situated in the Revenue Estate of Village-Bhigan, Tehsil-Ganaur, District-Sonipat, Haryana	
	6.7 Latitude, Longitude & Coordinates of the site	29°04'06.4"N 77°03'55.9"E	
	6.8 Nearby Landmark	Near JCB Factory	
7.	City Categorization	Village	Rural
	Type of Area	Majorly all nearby lands are used for Agriculture purpose	
8.	Classification of the area	Middle Class (Ordinary)	Rural
		Within unnotified Industrial area	
9.	Local Government Body Category (Corporation limit / Village Panchayat / Municipality) - Type & Name	Rural	Village Panchayat (Gram Panchayat)
		Bhigan Gram Panchayat	
10.	Whether covered under any prohibited/ restricted/ reserved area/ zone through State / Central Govt. enactments (e.g. Urban Land Ceiling Act) or notified under agency area / scheduled area / cantonment area/ heritage area/ coastal area	No as per general information available on public domain	NA

11.	In case it is an agricultural land, any conversion of land use done	Yes, it is now an Industrial property					
12.	Boundary schedule of the Property						
	Are Boundaries matched			No, since no concerned documents provided.			
	Directions		As per Documents		Actually, found at Site		
	North		NA		Road Dhaturi		
	South		NA		HPL Factory		
	East		NA		Arjan Impex Factory		
13.	West		NA		Vacant Plot Agricultural		
	Dimensions of the site						
	Directions		As per Documents (A)		Actually found at Site (B)		
	North		Not available in documents.		Shape uneven, not measurable from sides.		
	South		Not available in documents.		Shape uneven, not measurable from sides.		
	East		Not available in documents.		Shape uneven, not measurable from sides.		
	West		Not available in documents.		Shape uneven, not measurable from sides.		
14.	Extent of the site		38,874.79 sq.mtr/ 46,490.36 sq.yds.		38,874.79 sq.mtr/ 46,490.36 sq.yds		
15.	Extent of the site considered for valuation (least of 14A & 14B)			38,874.79 sq.mtr/ 46,490.36 sq.yds			
16.	Property presently occupied/ possessed by			Owner			
	If occupied by tenant, since how long?			NA			
	Rent received per month			NA			
II.	CHARACTERISTICS OF THE SITE						
1.	Classification of the locality			Already described at S. No. I (Point 08).			
2.	Development of surrounding areas			Developing area			
3.	Possibility of frequent flooding / sub-merging			No			
4.	Proximity to the Civic amenities & social infrastructure like school, hospital, bus stop, market, etc.						
	School	Hospital	Market	Bus Stop	Railway Station	Metro	Airport
	5 Km	5.5 Km	1 km	3.6 Km	15 Km	NA	60 Km
5.	Level of land with topographical conditions			on road level/ Rocky Land			
6.	Shape of land			Irregular			
7.	Type of use to which it can be put			Appropriate for industrial use			
8.	Any usage restriction			No not as such since area is out of zoning limits			
9.	Is plot in town planning approved layout?/ Zoning regulation			No		Not yet under zoning	

CASE NO.: VIS(2021-22)-PL799-698-883

			regulation as per visual observation and as per surrounding area conditions
10.	Corner plot or intermittent plot?	It is not a corner plot	
11.	Road facilities		
	(a) Main Road Name & Width	Delhi Multan Road	~120 ft.
	(b) Front Road Name & width	Local Village Road	60 ft.
	(c) Type of Approach Road	Bituminous Road	
	(d) Distance from the Main Road	~400 mtr.	
12.	Type of road available at present	Bituminous Road	
13.	Width of road – is it below 20 ft. or more than	More than 20 ft.	
14.	Is it a land – locked land?	No	
15.	Water potentiality	Yes available in the locality from municipal connection/ Borewell	
16.	Underground sewerage system	Yes	
17.	Is power supply available at the site?	Yes	
18.	Advantages of the site	NA	
19.	Special remarks, if any, like:		
	a. Notification of land acquisition if any in the area	No such information came in front of us and could be found on public domain	
	b. Notification of road widening if any in the area	No such information came in front of us and could be found on public domain	
	c. Applicability of CRZ provisions etc. (Distance from sea-coast / tidal level must be incorporated)	No	
	d. Any other	No	
III.	VALUATION OF LAND		
1.	Size of plot North & South East & West	Please refer to Part B – Area description of the Property.	
2.	Total extent of the plot		
3.	Prevailing market rate (Along with details/reference of at least two latest deals/ transactions with respect to adjacent properties in the areas)	Please refer to Part C - Procedure of Valuation Assessment section.	
4.	Guideline rate obtained from the Registrar's Office (an evidence thereof to be enclosed)		
5.	Assessed / adopted rate of valuation		
6.	Estimated Value of Land		

IV. VALUATION OF BUILDING				
1.	Technical details of the building			
	a. Type of Building (Residential / Commercial/ Industrial)	INDUSTRIAL		
	b. Type of construction (Load bearing / RCC/ Steel Framed)	Structure	Slab	Walls
		Refer to the sheet attached below.	Reinforced Cement Concrete & GI Shed and Asbestos shed mounted over iron frame and brickwall.	Brick walls
	c. Architecture design & finishing	Interior		Exterior
		Ordinary regular architecture / Plain ordinary finishing		Ordinary regular architecture / Plain ordinary finishing
	d. Class of construction	Class of construction: Class C construction (Simple/ Average)		
	e. Year of construction/ Age of construction	2005		16 years
	f. Number of floors and height of each floor including basement, if any	Refer to the excel sheet attached below.		
	g. Plinth area floor-wise	Refer to the excel sheet attached below		
	h. Condition of the building	Interior		Exterior
		Ordinary/ Normal		Ordinary/ Normal
	i. Maintenance issues	Yes building requires some maintenance		
	j. Visible damage in the building if any	Yes but not so significantly		
	k. Type of flooring	Cemented Flooring & Simple marble		
	a. Class of electrical fittings	Mixed (Internal & External)/ Ordinary quality fittings used		
	b. Class of plumbing, sanitary & water supply fittings	Mixed (Internal & External)/ Ordinary quality fittings used		
	2.	Map approval details		
a. Status of Building Plans/ Maps and Date of issue and validity of layout of approved map / plan		Cannot comment since no approved map provided to us on our request/ Only Site Plan is provided to us.		
b. Approved map / plan issuing authority		Cannot comment since no approved map is provided to us.		
c. Whether genuineness or authenticity of approved map / plan is verified		No, Map not provided to us.		
d. Any other comments on authenticity of approved plan		Verification of authenticity of documents with the respective authority can be done by a legal/ liasoning person and same is not done at our end.		

CASE NO.: VIS(2021-22)-PL799-698-883

e.	Is Building as per copy of approved Map provided to Valuer?	Cannot comment since no approved map provided to us on our request.	
f.	Details of alterations/ deviations/ illegal construction/ encroachment noticed in the structure from the approved plan	<input type="checkbox"/> Permissible alterations	No information available.
		<input type="checkbox"/> Non permissible alterations	No information available
g.	Is this being regularized		
V.	SPECIFICATIONS OF CONSTRUCTION (FLOOR-WISE) IN RESPECT OF		
1.	Foundation	This Valuation is conducted based on the macro analysis of the asset/ property considering it in totality and not based on the micro, component or item wise analysis. These points are covered in totality in lumpsum basis under technical details of the building under "Class of construction, architecture design & finishing" point.	
2.	Basement		
3.	Superstructure		
4.	Joinery / Doors & Windows (please furnish details about size of frames, shutters, glazing, fitting etc. and specify the species of timber)		
5.	RCC works		
6.	Plastering		
7.	Flooring, Skirting, dadoing		
8.	Special finish as marble, granite, wooden paneling, grills, etc		
9.	Roofing including weather proof course		
10.	Drainage		
11.	Compound wall	Yes	
	Height	10 ft.	
	Length	NA	
	Type of construction	NA	
12.	Electrical installation	Please refer to "Class of electrical fittings" under Technical details of the building above in totality and lumpsum basis. This Valuation is conducted based on the macro analysis of the asset/ property considering it in totality and not based on the micro, component or item wise analysis.	
	Type of wiring		
	Class of fittings (superior / ordinary / poor)		
	Number of light points		
	Fan points		
	Spare plug points		
	Any other item		
13.	Plumbing installation	Please refer to "Class of plumbing, sanitary & water supply fittings" under Technical details of the building above in totality and lumpsum basis. This Valuation is conducted based on the macro analysis of the asset/ property considering it in totality and not based on the micro, component or item wise analysis.	
	No. of water closets and their type		
	No. of wash basins		
	No. of urinals		
	No. of bath tubs		
	No. of water closets and their type		
	Water meter, taps, etc.		
	Any other fixtures		

CASE NO.: VIS(2021-22)-PL799-698-883

***NOTE:**

1. For more details & basis please refer to **Part C - Procedure of Valuation Assessment section.**
2. This valuation is conducted based on the comparable composite market rate method which is inherently inclusive of the additional items as mentioned in S.No. 2 to 8 if present in the flat at ordinary level. For any exclusive and superfine finish over and above ordinary finishing, additional value is taken in lumpsum as described in the **Procedure of Valuation Assessment section under "Valuation of Additional Aesthetic & Decor Works in the Property".**
3. Estimated Value is subject to the assumptions, limitations, basis of computation, caveats, information, facts came during valuation within the limited available time & cost.
4. **PART A - PNB format on opinion report on Valuation** is just the description of the asset as per the format requirement of the client. The real procedure of Valuation is discussed from **PART C – Procedure of Valuation Assessment** where all different aspect of Valuation as per the standards are described in detail.
5. This Valuation is guided by Valuation Terms of Service and Valuer's Important Remarks which can also be found at www.rkassociates.org.



PART C

AREA DESCRIPTION OF THE PROPERTY

1.	Land Area considered for Valuation	38,874.79 sq.mtr/ 46,490.36 sq.yds	
	Area adopted on the basis of	Property documents only since site measurement couldn't be carried out	
	Remarks & observations, if any	NA	
2.	Constructed Area considered for Valuation (As per IS 3861-1966)	Covered Area	Please refer to the attached sheet below
	Area adopted on the basis of	Property documents only since site measurement couldn't be carried out	
	Remarks & observations, if any	NA	




MARKET VALUE OF STRUCTURES M/S. HINDUSTAN TIN WORKS LTD. VILLAGE-- BHIGAN, SONIPAT, HARYANA								
SR. No.	Floor	Particular	Type of Structure	Condition of Structure	Area (in sq mtr)	Area (in sq ft)	Height (in ft.)	Year of Construction
1	GF	Fabrication Shed Total Area - Metal & RCC (Floor Design 5 T per Sq Mtr)	GI Shed mounted over iron frame structure, cemented pillar & brickwall	Ordinary	6521.80	70200.00	25'	1996
2	GF	Old Printing & Old Tin Plate Shed Total Area - Metal(Floor Design 5 T per Sq Mtr)	GI Shed mounted over iron frame structure, cemented pillar & brickwall	Ordinary	2036.72	21923.00	25'	2000
3	GF	Photo-Litho Shed Total Area - ACC in 1996 & RCC in 2014 (Roof Design 500 kg per Sq Mtr)	RCC Framed pillar beam column structure on RCC slab	Ordinary	260.13	2800.00	12'	2014
4	GF	Ammonia Plant Shed Total Area - ACC	GI Shed mounted over iron frame structure, cemented pillar & brickwall	Ordinary	12.12	130.50	10'	2000
5	GF	New Ammonia Plant Shed Total Area - RCC(Roof Design 1 T per Sq Mtr)	RCC Framed pillar beam column structure on RCC slab	Ordinary	41.81	450.00	15'	2014
6	GF	Meter Room Total Area - RCC	RCC Framed pillar beam column structure on RCC slab	Ordinary	18.28	196.81	10'	2011
7	GF	Dispensary / Record Room, Block Total Area - RCC	RCC Framed pillar beam column structure on RCC slab	Ordinary	85.08	915.75	10'	1996
8	GF	Security Room or Time Office Total Area - RCC	RCC Framed pillar beam column structure on RCC slab	Ordinary	61.80	665.25	10'	1996
9	GF	Old Chilling Plant Total Area RCC	RCC Framed pillar beam column structure on RCC slab	Ordinary	22.30	240.00	16'	2000
10	GF	Canteen Total Area - RCC	RCC Framed pillar beam column structure on RCC slab	Ordinary	233.67	2515.15	11'	2006
11	GF	Admin Office Total Area - RCC	RCC Framed pillar beam column structure on RCC slab	Ordinary	264.67	2848.93	10'	2006
12	GF	Scrap Store & Aluminium Foil Store Total Area - ACC	ACC Shed mounted over iron frame structure, cemented pillar & brickwall	Ordinary	530.20	5707.00	15'	2006
13	GF	Compressor Room, Generator Room, Electrical Room Total Area- RCC(Roof Design 500 kg per Sq Mtr)	RCC Framed pillar beam column structure on RCC slab	Ordinary	429.70	4625.30	12'	2012
14	GF	Dispatch Area Total - Metal	GI Shed mounted over iron frame structure, cemented pillar & brickwall	Ordinary	198.66	2138.33	15'	2006
15	GF	Component Ist Shed Total Area, Metal sheet(Floor Design 5 T per Sq Mtr)	GI Shed mounted over iron frame structure, cemented pillar & brickwall	Ordinary	2786.16	29989.94	25'	2008
16	GF	Component, spare parts room on GF(Roof Design 500 kg per Sq Mtr)	RCC Framed pillar beam column structure on RCC slab	Ordinary	330.74	3560.00	10'	2010
17	GF	New Printing Plant Metal sheets (Floor Design 5 T per Sq Mtr)	GI Shed mounted over iron frame structure, cemented pillar & brickwall	Ordinary	3166.14	34080.00	17'	2009
18	GF	New Tin Plate Total Area-RCC(Roof Design 1 T per Sq Mtr)	RCC Framed pillar beam column structure on RCC slab	Ordinary	571.29	6149.34	17'	2008
19	GF	Component Toilet Total Area -RCC(Roof Design 350 kg per Sq Mtr)	RCC Framed pillar beam column structure on RCC slab	Ordinary	29.73	320.00	10'	2013
		TOTAL			17600.99	1,89,455.30		
		First Floor and 2nd Floor						
20		Component, Cartons store on FF(Roof Design 500 kg per Sq Mtr)	RCC Framed pillar beam column structure on RCC slab	Ordinary	330.74	3560.00	10'	2010
21		Positive Pressure, Mumty on SF(Roof Design 500 kg per Sq Mtr)	RCC Framed pillar beam column structure on RCC slab	Ordinary	70.95	763.75	11'	2010
22		Driver Room Total Area - RCC (Roof Design 350 kg per Sq Mtr)	RCC Framed pillar beam column structure on RCC slab	Ordinary	28.96	311.75	10'	1996
23		Security Officer Residence & Over Head Tank Total Area-RCC	RCC Framed pillar beam column structure on RCC slab	Ordinary	57.93	623.50	10'	1996
24		Fumigation Room Total Area	RCC Framed pillar beam column structure on RCC slab	Ordinary	178.03	1916.30	12'	2012
25		Fabrication Shed Total Area - RCC (Roof Design 500 kg per Sq Mtr)	RCC Framed pillar beam column structure on RCC slab	Ordinary	1212.76	13054.00	10'	1996
					1879.37	20229.30		
		Addition in Building from 27.2.2014 to 24.1.2015	0					
26	NA	New Shed (on LPG yard) Metal Sheets (Floor Design T per Sq Mtr) (164.6 x 64.6) + (40 x 12 x 2)	GI Shed mounted over iron frame structure, cemented pillar & brickwall	Ordinary	1074.89	11570.00	25'	2015
27		New Shed (on LPG yard) PARCHATTI (164.6 x 64.6) Steel Structure	MEZZ	Ordinary	985.70	10610.00	14'	2015
28	NA	Forklift Shed	GI Shed mounted over iron frame structure, cemented pillar & brickwall	Ordinary	120.77	1300.00	12'	2014
29		Amonia Plant (40 X 12)	RCC Framed pillar beam column structure on RCC slab	Ordinary	44.59	480.00	14'	2014
30		Addition in Admin Block (50 X 50) Structure only	RCC Framed pillar beam column structure on RCC slab	Ordinary	232.26	2500.00	10'	2014
		TOTAL			2458.22	26460.00		
		Grand Total			21938.57	236144.60		

CASE NO.: VIS(2021-22)-PL799-698-883

Valuation Terms of Service & Valuer's Important Remarks are available
at www.rkassociates.org

Page 12 of 48



Note:

1. Area measurements considered in the Valuation Report pertaining to Land & Building is adopted from relevant approved documents or actual site measurement whichever is less. All area measurements are on approximate basis only.
2. Verification of the area measurement of the property is done based on sample random checking only.
3. Area of the large land parcels of more than 2500 sq.mtr or of uneven shape, is taken as per property documents verified with digital survey through google which has been relied upon.
4. Drawing Map, design & detailed estimation of the property/ building is out of scope of the Valuation services.



PART D

PROCEDURE OF VALUATION ASSESSMENT

1. GENERAL INFORMATION															
i. Important Dates	<table border="1"> <thead> <tr> <th>Date of Inspection of the Property</th> <th>Date of Valuation Assessment</th> <th>Date of Valuation Report</th> </tr> </thead> <tbody> <tr> <td>11 February 2022</td> <td>1 March 2022</td> <td>1 March 2022</td> </tr> </tbody> </table>	Date of Inspection of the Property	Date of Valuation Assessment	Date of Valuation Report	11 February 2022	1 March 2022	1 March 2022								
Date of Inspection of the Property	Date of Valuation Assessment	Date of Valuation Report													
11 February 2022	1 March 2022	1 March 2022													
ii. Client	Bank														
iii. Intended User	Bank														
iv. Intended Use	To know the general idea on the market valuation trend of the property as per free market transaction. This report is not intended to cover any other internal mechanism, criteria, considerations of any organization as per their own need, use & purpose.														
v. Purpose of Valuation	For Periodic Re-valuation of the mortgaged property														
vi. Scope of the Assessment	Non binding opinion on the assessment of Plain Physical Asset Valuation of the property identified to us by the owner or through his representative.														
vii. Restrictions	This report should not be referred for any other purpose, by any other user and for any other date other than as specified above.														
viii. Manner in which the proper is identified	<table border="1"> <tbody> <tr> <td><input type="checkbox"/></td> <td>Done from the name plate displayed on the property</td> </tr> <tr> <td><input type="checkbox"/></td> <td>Identified by the owner</td> </tr> <tr> <td><input checked="" type="checkbox"/></td> <td>Identified by the owner's representative</td> </tr> <tr> <td><input type="checkbox"/></td> <td>Enquired from local residents/ public</td> </tr> <tr> <td><input type="checkbox"/></td> <td>Cross checked from the boundaries/ address of the property mentioned in the documents provided to us</td> </tr> <tr> <td><input type="checkbox"/></td> <td>Identification of the property could not be done properly</td> </tr> <tr> <td><input type="checkbox"/></td> <td>Survey was not done</td> </tr> </tbody> </table>	<input type="checkbox"/>	Done from the name plate displayed on the property	<input type="checkbox"/>	Identified by the owner	<input checked="" type="checkbox"/>	Identified by the owner's representative	<input type="checkbox"/>	Enquired from local residents/ public	<input type="checkbox"/>	Cross checked from the boundaries/ address of the property mentioned in the documents provided to us	<input type="checkbox"/>	Identification of the property could not be done properly	<input type="checkbox"/>	Survey was not done
<input type="checkbox"/>	Done from the name plate displayed on the property														
<input type="checkbox"/>	Identified by the owner														
<input checked="" type="checkbox"/>	Identified by the owner's representative														
<input type="checkbox"/>	Enquired from local residents/ public														
<input type="checkbox"/>	Cross checked from the boundaries/ address of the property mentioned in the documents provided to us														
<input type="checkbox"/>	Identification of the property could not be done properly														
<input type="checkbox"/>	Survey was not done														
ix. Type of Survey conducted	Half Survey (Approximate sample random measurement verification from outside only & photographs),														




2. ASSESSMENT FACTORS	
i.	Nature of the Valuation
ii.	Nature/ Category/ Type/ Classification of Asset under Valuation
iii.	Type of Valuation (Basis of Valuation as per IVS)
iv.	Present market state of the Asset assumed (Premise of Value as per IVS)
v.	Property Use factor
vi.	Legality Aspect Factor
vii.	Class/ Category of Group Housing Society/ Township/ Apartments
viii.	Flat Physical Factors
ix.	Property Location Category Factor

CASE NO.: VIS(2021-22)-PL799-698-883

Valuation Terms of Service & Valuer's Important Remarks are available
at www.rkassociates.org

Page 15 of 48



			Within unnotified Industrial area	Near to Highway	
		Property Facing			
		North Facing			
x.	Physical Infrastructure availability factors of the locality	Water Supply	Sewerage/ sanitation system	Electricity	Road and Public Transport connectivity
		Yes from borewell/ submersible	Underground	Yes	Not available within 1 Km. radius
		Availability of other public utilities nearby		Availability of communication facilities	
		Transport, Market, Hospital etc. are not available in close vicinity		Major Telecommunication Service Provider & ISP connections are available	
xi.	Social structure of the area (in terms of population, social stratification, regional origin, age groups, economic levels, location of slums/ squatter settlements nearby, etc.)	Rural Area			
xii.	Neighbourhood amenities	Average			
xiii.	Any New Development in surrounding area	None	NA		
xiv.	Any specific advantage/ drawback in the property	NA			
xv.	Property overall usability/ utility Factor	Normal			
xvi.	Do property has any alternate use?	Can be used as Residential if developed properly			
xvii.	Is property clearly demarcated by permanent/ temporary boundary on site	Demarcated with temporary boundary			

xviii.	Is the property merged or colluded with any other property	No			
		Comments: NA			
xix.	Is independent access available to the property	Clear independent access is available			
xx.	Is property clearly possessable upon sale	Yes			
xxi.	Best Sale procedure to realize maximum Value (in respect to Present market state or premise of the Asset as per point (iv) above)	Fair Market Value			
		Free market transaction at arm's length wherein the parties, after full market survey each acted knowledgeably, prudently and without any compulsion.			
xxii.	Hypothetical Sale transaction method assumed for the computation of valuation	Fair Market Value			
		Free market transaction at arm's length wherein the parties, after full market survey each acted knowledgeably, prudently and without any compulsion.			
xxiii.	Approach & Method of Valuation Used	Built-up Unit	Approach of Valuation	Method of Valuation	
			Cost Approach	Depreciated Replacement Cost Method	
xxiv.	Type of Source of Information	Level 3 Input (Tertiary)			
xxv.	Market Comparable				
xxvi.	Particulars	Subject Property	Comparable 1	Comparable 2	Comparable 3
	Name (source of information)	NA	Shivam Property	Janta Property	---
	Contact No.	NA	09812023736	8059719059	---
	Type of source of information	NA	Property Consultant	Property Consultant	---
	Area/ Size of the Flat	76 kanal 17 Marla	5-6 acres	3.5 acres	---
			0%	0%	---
	Floor Level	---	NA	NA	---
0%			0%	---	

Legal Status	Positive	Not Known	Not Known	---
		0%	0%	---
Location comparison with the subject property	Base Case	Similar to the subject property	Similar to the subject property	---
		0%	0%	---
Distance from the subject Property	0	500m	Within same locality	---
Society comparison	Base Case	Similar to the subject property	Similar to the subject property	---
		0%	0%	---
Special consideration	North Facing	Not applicable	Not applicable	---
		0%	0%	---
Flat Possession easiness	Not applicable	Not applicable	Not applicable	---
		Not applicable 0%	Not applicable	---
Rates/ Price informed	NA	Rs.2,50,00,000/- to Rs.3,00,00,000/- per acres	Rs.2,75,00,000/- to Rs.3,25,00,000/- per acres	---
Rates Type	NA	Sale Rate	Purchase Rate	---
		0%	0%	---
Any other factors	NA	NA	NA	---
		0%	0%	---
Negotiated Rates/ Price considered	NA	NA	NA	---
Net Adjustments (- /+) From above matrix	NA	NA	NA	---
Net Adjusted Rates/ Price considered	NA	NA	NA	---
Weightage (%)	NA	NA	NA	---
Net weighted Rates	NA	NA	NA	---

	Comparable Weighted & Adjusted Rate of the subject Property (average of all comparable)	Rs.3,00,00,000/- per acre.	
NOTE: We have taken due care to take the information from reliable sources. The given information above can be independently verified from the provided numbers to know its authenticity. However due to the nature of the information most of the market information came to knowledge is only through verbal discussion with market participants which we have to rely upon where generally there is no written record. Related postings for similar properties on sale are also annexed with the Report wherever available.			
xxvii.	Other Market Factors		
	Current Market condition	Normal in the subject location.	
		Remarks: NA	
		Adjustments (-/+): 0%	
	Comment on Property Salability Outlook	Easily sellable	
		Adjustments (-/+): 0%	
	Comment on Demand & Supply in the Market	Demand	Supply
		Moderate	Abundantly available
		Remarks: Such properties are easily available in the area	
		Adjustments (-/+): 0%	
xxviii.	Any other special consideration	Reason: NA	
		Adjustments (-/+): 0%	
xxix.	Any other aspect which has relevance on the value or marketability of the property	Property is in Rural Area	
		<p>Valuation of the same asset/ property can fetch different values under different circumstances & situations. For eg. Valuation of a running/ operational shop/ hotel/ factory will fetch better value and in case of closed shop/ hotel/ factory it will fetch considerably lower value. Similarly, an asset sold directly by an owner in the open market through free market arm's length transaction then it will fetch better value and if the same asset/ property is sold by any financier or court decree or Govt. enforcement agency due to any kind of encumbrance on it then it will fetch lower value. Hence before financing, Lender/ FI should take into consideration all such future risks while financing.</p> <p>This Valuation report is prepared based on the facts of the property & market situation on the date of the survey. It is a well-known fact that the market value of</p>	

		any asset varies with time & socio-economic conditions prevailing in the region/ country. In future property market may go down, property conditions may change or may go worse, property reputation may differ, property vicinity conditions may go down or become worse, property market may change due to impact of Govt. policies or effect of domestic/ world economy, usability prospects of the property may change, etc. Hence before financing, Banker/ FI should take into consideration all such future risk while financing.
		Adjustments (-/+): 0%
xxx.	Final adjusted & weighted Rates considered for the subject property	Rs.3,00,00,000/- per acre
xxxi.	Considered Rates Justification	As per the thorough property & market factors analysis as described above, the considered estimated market rates appears to be reasonable in our opinion.
xxxii.	Basis of computation & working	
	<ul style="list-style-type: none"> Valuation of the asset is done as found on as-is-where basis on the site as identified to us by client/ owner/ owner representative during site inspection by our engineer/s unless otherwise mentioned in the report. Analysis and conclusions adopted in the report are limited to the reported assumptions, conditions and information came to our knowledge during the course of the work and based on the Standard Operating Procedures, Best Practices, Caveats, Limitations, Conditions, Remarks, Important Notes, Valuation TOR and definition of different nature of values. For knowing comparable market rates, significant discreet local enquiries have been made from our side based on the hypothetical/ virtual representation of ourselves as both buyer and seller for the similar type of properties in the subject location and thereafter based on this information and various factors of the property, rate has been judiciously taken considering the factors of the subject property, market scenario and weighted adjusted comparison with the comparable properties unless otherwise stated. References regarding the prevailing market rates and comparable are based on the verbal/ informal/ secondary/ tertiary information which are collected by our team from the local people/ property consultants/ recent deals/ demand-supply/ internet postings are relied upon as may be available or can be fetched within the limited time & resources of the assignment during market survey in the subject location. No written record is generally available for such market information and analysis has to be derived mostly based on the verbal information which has to be relied upon. Market Rates are rationally adopted based on the facts of the property which came to our knowledge during the course of the assessment considering many factors like nature of the property, size, location, approach, market situation and trends and comparative analysis with the similar assets. During comparative analysis, valuation metrics is prepared and necessary adjustments are made on the subject asset. The indicative value has been suggested based on the prevailing market rates that came to our knowledge during secondary & tertiary market research and is not split into formal & informal payment arrangements. Most of the deals takes place which includes both formal & informal payment components. Deals which takes place in complete formal payment component may realize relatively 	

less actual transaction value due to inherent added tax, stamp registration liabilities on the buyer.

- Secondary/ Tertiary costs related to asset transaction like Stamp Duty, Registration charges, Brokerage, Commission, Bank interest, Selling cost, Marketing cost, etc. pertaining to the sale/ purchase of this property are not considered while assessing the indicative estimated Market Value.
- This report includes both, Govt. Guideline Value and Indicative Estimated Prospective Market Value as described above. As per the current market practice, in most of the cases, formal transaction takes place for an amount less than the actual transaction amount and rest of the payment is normally done informally.
- Area measurements considered in the Valuation Report pertaining to asset/ property is adopted from relevant approved documents or sample site measurement whichever is less unless otherwise mentioned. All area measurements are on approximate basis only.
- Verification of the area measurement of the property is done based on sample random checking only.
- Area of the large land parcels of more than 2500 sq.mtr or of uneven shape in which there can be practical difficulty in sample measurement, is taken as per property documents which has been relied upon unless otherwise stated.
- Drawing, Map, design & detailed estimation of the property/ building is out of scope of the Valuation services.
- Construction rates are adopted based on the present market replacement cost of construction and calculating applicable depreciation & deterioration factor as per its age, existing condition & specifications based on visual observation only of the structure. No structural, physical tests have been carried out in respect of it. No responsibility is assumed for latent defects of any nature whatsoever, which may affect value, or for any expertise required to disclose such conditions.
- Construction rates are adopted based on the plinth area rates prevailing in the market for the structure as a whole and not based on item wise estimation or Bills of Quantity method unless otherwise stated.
- The condition assessment and the estimation of the residual economic life of the structure are only based on the visual observations and appearance found during the site survey. We have not carried out any structural design or stability study; nor carried out any physical tests to assess structural integrity & strength.
- Any kind of unpaid statutory, utilities, lease, interest or any other pecuniary dues on the asset or on its owners has not been factored in the Valuation.
- This Valuation is conducted based on the macro analysis of the asset/ property considering it in totality and not based on the micro, component or item wise analysis. Analysis done is a general assessment and is neither investigative in nature nor an audit activity.
- Valuation is done for the asset found on as-is-where basis which owner/ owner representative/ client/ bank has shown to us on site of which some reference has been taken from the information/ data given in the copy of documents provided to us which have been relied upon in good faith and we have assumed that it to be true and correct.

xxxiii. ASSUMPTIONS

- a. Documents/ Information/ Data provided by the client/ property owner or his representative both written & verbally is true and correct without any fabrication and has been relied upon in good faith.
- b. Local verbal enquiries during micro market research came to our knowledge are assumed to be taken on record as true & factual.
- c. The assets and interests therein have been valued free and clear of any liens or encumbrances unless stated otherwise. No hidden or apparent conditions regarding the subject assets or their

CASE NO.: VIS(2021-22)-PL799-698-883

Valuation Terms of Service & Valuer's Important Remarks are available
at www.rkassociates.org

Page 21 of 48



ownership are assumed to exist. No opinion of title is rendered in this report and a good title is assumed unless stated otherwise.

- d. It is assumed that the concerned Lender/ Financial Institution has asked for the valuation of that property after satisfying the authenticity of the documents given to us and for which the legal verification has been already taken and cleared by the competent Advocate before requesting for the Valuation report. I/ We assume no responsibility for the legal matters including, but not limited to, legal or title concerns.
- e. Payment condition during transaction in the Valuation has been considered on all cash bases which includes both formal & informal payment components as per market trend.
- f. Sale transaction method of the asset is assumed as Free market transaction without any compulsion unless otherwise mentioned while assessing Indicative & Estimated Fair Prospective Market Value of the asset unless otherwise stated.
- g. If this Valuation Report is prepared for the Flat/ dwelling unit situated in a Group Housing Society or Integrated Township then approvals, maps of the complete group housing society/ township is out of scope of this report. This valuation report is prepared for the specific unit based on the assumption that complete Group Housing Society/ Integrated Township is approved and complied with all relevant laws and the subject unit is also approved within the Group Housing Society/ Township.

xxxiv. **SPECIAL ASSUMPTIONS**

NA

xxxv. **LIMITATIONS**

Inadequate and unsatisfactory replies from the customer on our queries during the assignment.

3.	VALUATION OF LAND		
	Particulars	Govt. Circle/ Guideline Value	Indicative & Estimated Prospective Fair Market Value
a.	Prevailing Rate range	Rs.10,000/- per sq.yds	Rs.2,75,00,000/- to Rs.3,25,00,000/- per acres
b.	Rate adopted considering all characteristics of the property	Rs.10,000/- per sq.yds	Rs.3,00,00,000/- per acres
c.	Total Land Area considered (documents vs site survey whichever is less)	38,874.79 sq.mtr (46,490.36 sq.yds)	38,874.79 sq.mtr (9.606 acres)
d.	Total Value of land (A)	46490.36 per sq.yds x Rs.10,000/- per sq.yds Rs.46,49,03,614/-	9.606 acres x Rs.3,00,00,000/- per acres Rs.28,81,80,000/-



4. VALUATION COMPUTATION OF BUILDING STRUCTURE

MARKET VALUE OF STRUCTURES M/S. HINDUSTAN TIN WORKS LTD. VILLAGE-BHIGAN, SONPAT, HARYANA															
Sr. No.	Floor	Particular	Type of Structure	Construction Category	Condition of Structure	Area (sq. ft)	Height (ft.)	Year of Construction	Total Life Consumed (in years)	Total Economical Life (in years)	Salvage value	Depreciation Rate	Plinth Area Rate (in per sq. ft)	Gross Replacement Value (INR)	Depreciated Value (INR)
1	GF	Fabrication Shed Total Area - Metal & RCC (Floor Design 5 T per Sq Mtr)	GI Shed mounted over iron frame structure, cemented pillar & brickwall	Class C Construction (Ordinary)	Ordinary	70200.00	25'	1996	26	40	5%	0.0238	₹ 1,500.00	₹ 10,53,00,000	₹ 4,02,77,250
2	GF	Old Printing & Old Tin Plate Shed Total Area - Metal(Floor Design 5 T per Sq Mtr)	GI Shed mounted over iron frame structure, cemented pillar & brickwall	Class C Construction (Ordinary)	Ordinary	21923.00	25'	2000	22	40	5%	0.0238	₹ 1,500.00	₹ 3,28,84,500	₹ 1,57,02,340
3	GF	Photo-Litho Shed Total Area - ACC in 1996 & RCC in 2014 (Roof Design 500 kg per Sq Mtr)	RCC Framed pillar beam column structure on RCC slab	Class C Construction (Ordinary)	Ordinary	2800.00	12'	2014	8	65	5%	0.0149	₹ 600.00	₹ 16,80,000	₹ 14,83,569
4	GF	Ammonia Plant Shed Total Area - ACC	GI Shed mounted over iron frame structure, cemented pillar & brickwall	Class C Construction (Ordinary)	Ordinary	130.50	10'	2000	22	40	5%	0.0238	₹ 1,000.00	₹ 1,30,500	₹ 82,314
5	GF	New Ammonia Plant Shed Total Area - RCC(Roof Design 1 T per Sq Mtr)	RCC Framed pillar beam column structure on RCC slab	Class C Construction (Ordinary)	Ordinary	450.00	15'	2014	8	65	5%	0.0149	₹ 1,600.00	₹ 7,20,000	₹ 6,35,615
6	GF	Meter Room Total Area - RCC	RCC Framed pillar beam column structure on RCC slab	Class C Construction (Ordinary)	Ordinary	196.81	10'	2011	11	65	5%	0.0149	₹ 1,400.00	₹ 2,75,534	₹ 2,31,237
7	GF	Dispensary / Record Room, Block Total Area - RCC	RCC Framed pillar beam column structure on RCC slab	Class C Construction (Ordinary)	Ordinary	915.75	10'	1996	26	65	5%	0.0149	₹ 1,400.00	₹ 12,82,090	₹ 7,54,671
8	GF	Security Room or Time Office Total Area - RCC	RCC Framed pillar beam column structure on RCC slab	Class C Construction (Ordinary)	Ordinary	665.25	10'	1996	26	65	5%	0.0149	₹ 1,400.00	₹ 9,31,350	₹ 5,77,437
9	GF	Old Chilling Plant Total Area RCC	RCC Framed pillar beam column structure on RCC slab	Class C Construction (Ordinary)	Ordinary	240.00	16'	2000	22	65	5%	0.0149	₹ 1,500.00	₹ 3,60,000	₹ 2,44,246
10	GF	Canteen Total Area - RCC	RCC Framed pillar beam column structure on RCC slab	Class C Construction (Ordinary)	Ordinary	2515.15	11'	2006	16	65	5%	0.0149	₹ 1,400.00	₹ 35,21,210	₹ 26,97,789
11	GF	Admin Office Total Area - RCC	RCC Framed pillar beam column structure on RCC slab	Class C Construction (Ordinary)	Ordinary	2848.93	10'	2006	16	65	5%	0.0149	₹ 1,400.00	₹ 39,86,502	₹ 30,55,806
12	GF	Scrap Store & Aluminium Foil Store Total Area - ACC	ACC Shed mounted over iron frame structure, cemented pillar & brickwall	Class C Construction (Ordinary)	Ordinary	5707.00	15'	2006	16	50	5%	0.0180	₹ 1,500.00	₹ 85,80,500	₹ 58,56,106
13	GF	Compressor Room, Generator Room, Electrical Room Total Area- RCC(Roof Design 500 kg per Sq Mtr)	RCC Framed pillar beam column structure on RCC slab	Class C Construction (Ordinary)	Ordinary	4625.30	12'	2012	10	65	5%	0.0149	₹ 1,400.00	₹ 64,75,420	₹ 55,29,012
14	GF	Dispatch Area Total - Metal	GI Shed mounted over iron frame structure, cemented pillar & brickwall	Class C Construction (Ordinary)	Ordinary	2138.33	15'	2006	16	40	5%	0.0238	₹ 1,000.00	₹ 21,38,330	₹ 13,25,765
15	GF	Component Ist Shed Total Area, Metal sheet(Floor Design 5 T per Sq Mtr)	GI Shed mounted over iron frame structure, cemented pillar & brickwall	Class C Construction (Ordinary)	Ordinary	29989.94	25'	2008	14	40	5%	0.0238	₹ 1,000.00	₹ 2,99,89,940	₹ 2,03,18,265
16	GF	Component, spare parts room on GF(Roof Design 500 kg per Sq Mtr)	RCC Framed pillar beam column structure on RCC slab	Class C Construction (Ordinary)	Ordinary	3560.00	10'	2010	12	65	5%	0.0149	₹ 1,400.00	₹ 49,84,000	₹ 41,08,863
17	GF	New Printing Plant Metal sheets (Floor Design 5 T per Sq Mtr)	GI Shed mounted over iron frame structure, cemented pillar & brickwall	Class C Construction (Ordinary)	Ordinary	34080.00	17'	2009	13	40	5%	0.0238	₹ 1,000.00	₹ 34,08,000	₹ 2,35,57,800
18	GF	New Tin Plate Total Area-RCC(Roof Design 1 T per Sq Mtr)	RCC Framed pillar beam column structure on RCC slab	Class C Construction (Ordinary)	Ordinary	6149.34	17'	2008	14	65	5%	0.0149	₹ 1,500.00	₹ 92,24,010	₹ 73,36,036
19	GF	Component Toilet Total Area -RCC(Roof Design 350 kg per Sq Mtr)	RCC Framed pillar beam column structure on RCC slab	Class C Construction (Ordinary)	Ordinary	320.00	10'	2013	9	65	5%	0.0149	₹ 1,400.00	₹ 4,48,000	₹ 3,89,071
TOTAL						1,89,466.30									
First Floor and 2nd Floor															
20		Component, Cartons store on FF(Roof Design 500 kg per Sq Mtr)	RCC Framed pillar beam column structure on RCC slab	Class C Construction (Ordinary)	Ordinary	3560.00	10'	2010	12	65	5%	0.0149	₹ 1,400.00	₹ 49,84,000	₹ 41,08,863
21		Positive Pressure , Mummy on SF(Roof Design 500 kg per Sq Mtr)	RCC Framed pillar beam column structure on RCC slab	Class C Construction (Ordinary)	Ordinary	763.75	11'	2010	12	65	5%	0.0149	₹ 1,400.00	₹ 10,69,250	₹ 8,81,720
22		Driver Room Total Area - RCC (Roof Design 350 kg per Sq Mtr)	RCC Framed pillar beam column structure on RCC slab	Class C Construction (Ordinary)	Ordinary	311.75	10'	1996	26	65	5%	0.0149	₹ 1,400.00	₹ 4,36,450	₹ 2,70,599
23		Security Officer Residence & Over Head Tank Total Area- RCC	RCC Framed pillar beam column structure on RCC slab	Class C Construction (Ordinary)	Ordinary	623.50	10'	1996	26	65	5%	0.0149	₹ 1,400.00	₹ 8,72,900	₹ 5,41,196
24		Fumigation Room Total Area	RCC Framed pillar beam column structure on RCC slab	Class C Construction (Ordinary)	Ordinary	1916.30	12'	2012	10	65	5%	0.0149	₹ 1,400.00	₹ 26,82,820	₹ 22,90,716
25		Fabrication Shed Total Area - RCC (Roof Design 500 kg per Sq Mtr)	RCC Framed pillar beam column structure on RCC slab	Class C Construction (Ordinary)	Ordinary	13054.00	10'	1996	26	65	5%	0.0149	₹ 1,400.00	₹ 1,82,75,800	₹ 1,13,30,872
TOTAL						20229.30									
Addition in Building from 27.2.2014 to 24.1.2015						0									
26	NA	New Shed (on LPG yard) Metal Sheets (Floor Design T per Sq Mtr) (164.6 x 64.6) + (40 x 12 x 2)	GI Shed mounted over iron frame structure, cemented pillar & brickwall	Class C Construction (Ordinary)	Ordinary	11570.00	25'	2015	7	40	5%	0.0238	₹ 1,000.00	₹ 1,15,70,000	₹ 96,46,489
27		New Shed (on LPG yard) PARCHATTI (164.6 x 64.6) Steel Structure	MEZZ	Class C Construction (Ordinary)	Ordinary	10610.00	14'	2015	7	40	5%	0.0238	₹ 800.00	₹ 84,88,000	₹ 70,75,670
28	NA	Forklift Shed	GI Shed mounted over iron frame structure, cemented pillar & brickwall	Class C Construction (Ordinary)	Ordinary	1300.00	12'	2014	8	40	5%	0.0238	₹ 1,000.00	₹ 13,00,000	₹ 10,53,000
29		Amonia Plant (40 X 12)	RCC Framed pillar beam column structure on RCC slab	Class C Construction (Ordinary)	Ordinary	480.00	14'	2014	8	65	5%	0.0149	₹ 1,500.00	₹ 7,20,000	₹ 6,35,615
30		Addition in Admin Block (50 X 50) Structure only	RCC Framed pillar beam column structure on RCC slab	Class C Construction (Ordinary)	Ordinary	2500.00	10'	2014	8	65	5%	0.0149	₹ 1,400.00	₹ 35,00,000	₹ 30,90,769
TOTAL						26460.00									
Grand Total						236144.60								₹ 30,08,72,886	₹ 16,30,37,483

REMARKS:-
1. All the structure present within the compound of M/s. Hindustan Tin Pvt. Ltd. situated at Village-Bhigan, Sonpat, Haryana has been considered in this valuation report.
2. Structure details has been taken on the basis of Building sheet provided to us.
3. Structure valuation is done on the basis of 'Depreciated Cost Approach' method only.

CASE NO.: VIS(2021-22)-PL799-698-883

Valuation Terms of Service & Valuer's Important Remarks are available
at www.rkassociates.org

Page 23 of 48



5. VALUATION OF ADDITIONAL AESTHETIC/ INTERIOR WORKS IN THE PROPERTY			
S.No.	Particulars	Specifications	Depreciated Replacement Value
a.	Add extra for Architectural aesthetic developments, improvements (add lump sum cost)	---	---
b.	Add extra for fittings & fixtures (Doors, windows, wood work, cupboards, modular kitchen, electrical/ sanitary fittings)	---	---
c.	Add extra for services (Water, Electricity, Sewerage, Main gate, Boundary, Lift, Auxiliary power, AC, HVAC, Firefighting etc.)	10 ft. Height RCC wall	Rs.55,00,000/-
d.	Add extra for internal & external development (Internal roads, Landscaping, Pavements, Street lights, Green area development, External area landscaping, Land development, Approach road, etc.)	---	Rs.30,00,000/-
e.	Depreciated Replacement Value (B)	---	Rs.85,00,000/-
f.	Note: <ul style="list-style-type: none"> Value for Additional Building & Site Aesthetic Works is considered only if it is having exclusive/ super fine work specification above ordinary/ normal work. Ordinary/ normal work value is already covered under basic rates above. Value of common facilities of society are not included in the valuation of Flat/ Built-up unit. 		



6. CONSOLIDATED VALUATION ASSESSMENT OF THE ASSET			
S.No.	Particulars	Govt. Circle/ Guideline Value	Indicative & Estimated Prospective Fair Market Value
1.	Land Value (A)	Rs.46,49,03,614/-	Rs.28,81,80,000/-
2.	Construction Value (B)	Rs.4,87,82,547/-	Rs.16,20,27,483/-
3.	Total Add (A+B)	Rs.51,36,86,161/-	Rs.45,02,07,483/-
4.	Additional Premium if any	---	Rs.85,00,000/-
	Details/ Justification	NA	For Boundary Wall and internal Road
5.	Deductions charged if any	---	---
	Details/ Justification	NA	NA
6.	Total Indicative & Estimated Prospective Fair Market Value	NA	Rs.45,87,07,483/-
7.	Rounded Off	NA	Rs.45,87,00,000/-
8.	Indicative & Estimated Prospective Fair Market Value in words	NA	Rupees Forty Five Crore Eighty Seven Lakhs Only
9.	Expected Realizable Value (@ ~15% less)	NA	Rs.38,98,95,000/-
10.	Expected Distress Sale Value (@ ~25% less)	NA	Rs.34,40,25,000/-
11.	Percentage difference between Circle Rate and Fair Market Value	11%	
12.	Likely reason of difference in Circle Value and Choose an item. in case of more than 20%	Circle rates are determined by the District administration as per their own theoretical internal policy for fixing the minimum valuation of the property for property registration tax collection purpose and Market rates are adopted based on prevailing market dynamics found as per the discrete market enquiries which is explained clearly in Valuation assessment factors.	
13.	Concluding Comments/ Disclosures if any		
	a. We are independent of client/ company and do not have any direct/ indirect interest in the property. b. This valuation has been conducted by R.K Associates Valuers & Techno Engineering Consultants (P) Ltd. and its team of experts. c. This Valuation is done for the property found on as-is-where basis as shown on the site by the Bank/ customer of which photographs is also attached with the report.		

- d. Reference of the property is also taken from the copies of the documents/ information which interested organization or customer could provide to us out of the standard checklist of documents sought from them and further based on our assumptions and limiting conditions. All such information provided to us has been relied upon in good faith and we have assumed that it is true and correct. However we do not vouch the absolute correctness of the property identification, exact address, physical conditions, etc. based on the documents provided to us since property shown to us may differ on site Vs as mentioned in the documents or incorrect/ fabricated documents may have been provided to us.
- e. Legal aspects for eg. investigation of title, ownership rights, lien, charge, mortgage, lease, verification of documents from originals or from any Govt. department, etc. has to be taken care by legal experts/ Advocates and same has not been done at our end.
- f. The valuation of an asset is an estimate of the worth of that asset which is arrived at by the Valuer in his expert opinion after factoring in multiple parameters and externalities. This may not be the actual price of that asset and the market may discover a different price for that asset.
- g. This report only contains opinion based on technical & market information which came to our knowledge during the course of the assignment. It doesn't contain any recommendations.
- h. This report is prepared following our Standard Operating Procedures & Best Practices and will be subject to Limitations, Conditions, Valuer's Remarks, Important Notes, Valuation TOS and basis of computation & working as described above.
- i. The use of this report will become valid only after payment of full fees as per the Payment Terms. Using this report or any part content created in this report without payment of charges will be seen as misuse and unauthorized use of the report.

14. IMPORTANT KEY DEFINITIONS

Fair Value suggested by the competent Valuer is that prospective estimated amount in his expert & prudent opinion of the subject asset/ property without any prejudice after he has carefully & exhaustively evaluated the facts & information came in front of him or which he could reasonably collect during the course of the assessment related to the subject asset on an as-is, where-is basis in its existing conditions, with all its existing advantages & disadvantages and its potential possibilities which is just & equitable at which the subject asset/ property should be exchanged between a willing buyer and willing seller at an arm's length transaction in an open & unrestricted market, in an orderly transaction after proper marketing, wherein the parties, each acted knowledgeably, prudently without any compulsion on the date of the Valuation.

Fair Value without using the term "Market" in it describes that the value suggested by the Valuer may not mandatorily follow or may not be in complete consonance to the established Market in his expert opinion. It may or may not follow market dynamics. But if the suggested value by the valuer is not within the prevailing Market range or is assessed for an asset is located in an un-established Market then the valuer will give reasonable justification & reasoning that for what reasons the value suggested by him doesn't follow the prevailing market dynamics.



Fair Market Value suggested by the competent Valuer is that prospective estimated amount in his expert & prudent opinion of the subject asset/ property without any prejudice in consonance to the Market dynamics after he has carefully & exhaustively evaluated the facts & information came in front of him or which he could reasonably collect during the course of assessment related to the subject asset on an as-is, where-is basis in its existing conditions, with all its existing advantages & disadvantages and its potential possibilities which is just & equitable at which the subject asset/ property should be exchanged between a willing buyer and willing seller at an arm's length transaction in an open & unrestricted market, in an orderly transaction after proper marketing, wherein the parties, each acted knowledgeably, prudently without any compulsion on the date of the Valuation.

Here the words "in consonance to the established Market" means that the Valuer will give opinion within the realms & dynamics of the prevailing market rates after exhaustively doing the micro market research. However due to the element of "Fair" in it, valuer will always look for the factors if the value should be better than the market realms which is just & equitable backed by strong justification and reasoning.

Market Value suggested by the competent Valuer is that prospective estimated amount which is average price of the similar comparable assets prevailing in an open & established market during the near period of the date of valuation at which the subject asset/ property should be exchanged between a willing buyer and willing seller on an as-is, where-is basis in its existing conditions, with all its existing advantages & disadvantages and its potential possibilities at an arm's length transaction in an open, established & unrestricted market, in an orderly transaction, wherein the parties, each acted without any compulsion on the date of the Valuation.

Using the term "Market Value" without "Fair" omits the elements of proper marketing, acting knowledgeably & prudently.

Market and market participants can be sentimental, inclined towards the transaction without the element of complete knowledge & prudence about facts or due diligence of the asset therefore "each acted knowledgeably, prudently" has been removed from the marker Value definition.

Realizable Value is that minimum prospective estimated value of the asset/ property which it may be able to fetch at the time of actual property transaction factoring in the element of discount due to the prospects of deep negotiations between the buyer & seller when the parties in-principally find Fair Market Value reasonable and sits together to close the deal and the transaction across the table. Discount percentage on the Fair Market Value due to negotiation will depend on the nature, size, various salability prospects of the subject asset, the needs of the buyer & the seller and kind of payment terms. In some of the cases Realizable and Fair Market Value may also be equal.

Distress Sale Value* is that value when the property is attached with any process such as mortgaged financing, financial or operational dues which is under any stress condition or situation and the stakeholders are under process of finding resolution towards it to save the property from being attached to a formal recovery process. In this type of sale, minimum fetch value assessed will always be less than the estimated Fair Market Value where the discount of percentage will depend upon various circumstances and factors such as nature, size, salability prospects of the property and kind of encumbrance on the property. In this type of sale, negotiation power of the buyer is always more than the seller and eagerness & pressure of selling the property will be more on the seller than the buyer.

Liquidation Value is the amount that would be realized when an asset or group of assets are sold due to any compulsion or constraints such as in a recovery process guided by statute, law or legal process, clearance sale or any such condition or situation thereof where the pressure of selling the asset/ property is very high to realize whatever maximum amount can be from the sale of the assets in a limited time for

clearance of dues or due to closure of business. In other words, this kind of value is also called as forced sale value.

Difference between Cost, Price & Value: Generally, these words are used and understood synonymously. However, in reality each of these has a completely different meaning, premise and also having different definitions in professional & legal terms. Therefore, it is our professional responsibility to describe the definitions of these words to avoid ambiguity & confusion in the minds of the user of this report.

The **Cost** of an asset represents the actual amount spend in the construction/ actual creation of the asset.

The **Price** is the amount paid for the procurement of the same asset.

The **Value** is defined as the present worth of future rights in the property/ asset and is a hypothetical or notional price that buyers and sellers are most likely to conclude for a good or service. Value is not a fact, but an estimate of the likely price to be paid for a good or service at a given time in accordance with a particular definition of value.

Therefore, in actual for the same asset/ property, cost, price & value remain different since these terms have different usage & meaning.

15. Enclosures with the Report:

- Enclosure: I – Google Map Location
- Enclosure: II - References on price trend of the similar related properties available on public domain
- Enclosure: III – Photographs of the property
- Enclosure: IV – Copy of Circle Guideline Rate
- Enclosure V: Important Property Documents Exhibit
- Enclosure VI: Annexure: VI - Declaration-cum-Undertaking
- Enclosure VII: Annexure: VII - Model code of conduct for valuers
- Enclosure VII: Part D - Valuer's Important Remarks



IMPORTANT NOTES

DEFECT LIABILITY PERIOD - In case of any query/ issue or escalation you may please contact Incident Manager by writing at valuers@rkassociates.org. We try our level best to ensure maximum accuracy in the Calculations done, Rates adopted and various other data points & information mentioned in the report but still can't rule out typing, human errors, assessment or any other mistakes. In case you find any mistake, variation, discrepancy or inaccuracy in any data point mentioned in the report, please help us by bringing all such points into our notice in writing at valuers@rkassociates.org within 30 days of the report delivery, to get these rectified timely, failing which R.K Associates shouldn't be held responsible for any inaccuracy in any manner. Also, if we do not hear back anything from you within 30 days, we will assume that the report is correct in all respect and no further claim of any sort will be entertained thereafter. We would welcome and appreciate your feedback & suggestions in order to improve our services.

Our **DATA RETENTION POLICY** is of **ONE YEAR**. After this period we remove all the concerned records related to the assignment from our repository. No clarification or query can be answered after this period due to unavailability of the data.

COPYRIGHT FORMAT - This report is prepared on the copyright format of R.K Associates to serve our clients in the best possible way. Legally no one can copy or distribute this format without prior approval from R.K Associates. It is meant only for the organization as mentioned on the cover page of this report. Distribution or use of this format or any content of this report wholly or partially other than R.K Associates will be seen as unlawful act and necessary legal action can be taken against the defaulters.

IF REPORT IS USED FOR BANK/ FIs

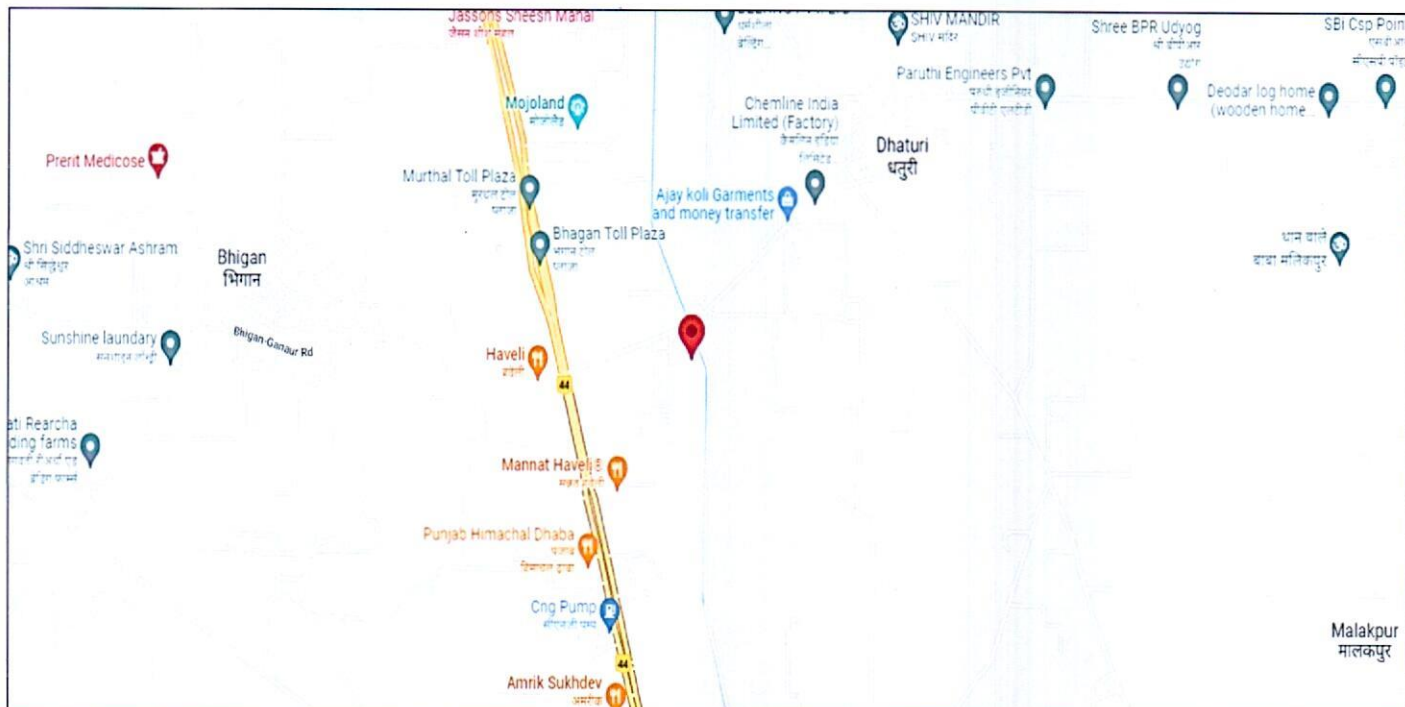
NOTE: As per IBA Guidelines in case the valuation report submitted by the valuer is not in order, the banks / FIs shall bring the same to the notice of the valuer within 15 days of submission for rectification and resubmission. In case no such communication is received, it shall be presumed that the valuation report has been accepted.

At our end we have not verified the authenticity of any documents provided to us. Bank is advised to verify the genuineness of the property documents before taking any credit decision.

Valuation Terms of Services & Valuer's Important Remarks are available at www.rkassociates.org for reference.



ENCLOSURE: I – GOOGLE MAP LOCATION



ENCLOSURE: II - REFERENCES ON PRICE TREND OF THE SIMILAR RELATED PROPERTIES AVAILABLE ON PUBLIC DOMAIN



Photo not available
[Request Photos](#)

Farm / Agriculture land for sale in Barhi

₹ 10.5 cr **3.5 acres** ▼
₹ 689/sq.ft. (14164 sq.m) Plot Area

Clu eligible land available in for setting up a warehouse or factory ti... [more](#)

READY TO MOVE RESALE AGRICULTURAL/FARM LAND

Posted on 09th Mar, 2022 by Dealer
OrangeYards Properties

[View Phone Number](#) [Contact Dealer](#)



No Property Images
Available
[Request Photos](#)

Farm Land for Sale in Ganaur, Sonipat
Agent : Chhikara Associates

Plot / Land Area Area
65340 sq.ft (1.5 Acre)

1.5acer land with 1 acer road front and its just 500 meter away from N H 44 Eden Green Hotel

Posted : 21 Nov, 2021

[Contact Agent](#) [View Phone No.](#)

Related Properties

 Agricultural/Farm Land in... 261360 sq.ft (6 Acre) (Plot/L... Call for Price	 Agricultural/Farm Land in... 435600 sq.ft (10 Acre) (Plot/... ₹ 5.50 Cr.	 Agricultural/Farm Land in... 2421 sq.ft (2.25 Ares) (Plot/L... ₹ 4.50 Cr.
---	---	--

[View All 6 Properties](#)



ENCLOSURE: III – PHOTOGRAPHS OF THE PROPERTY






CASE NO.: VIS(2021-22)-PL799-698-883

Valuation Terms of Service & Valuer's Important Remarks are available
at www.rkassociates.org







CASE NO.: VIS(2021-22)-PL799-698-883

Valuation Terms of Service & Valuer's Important Remarks are available
at www.rkassociates.org



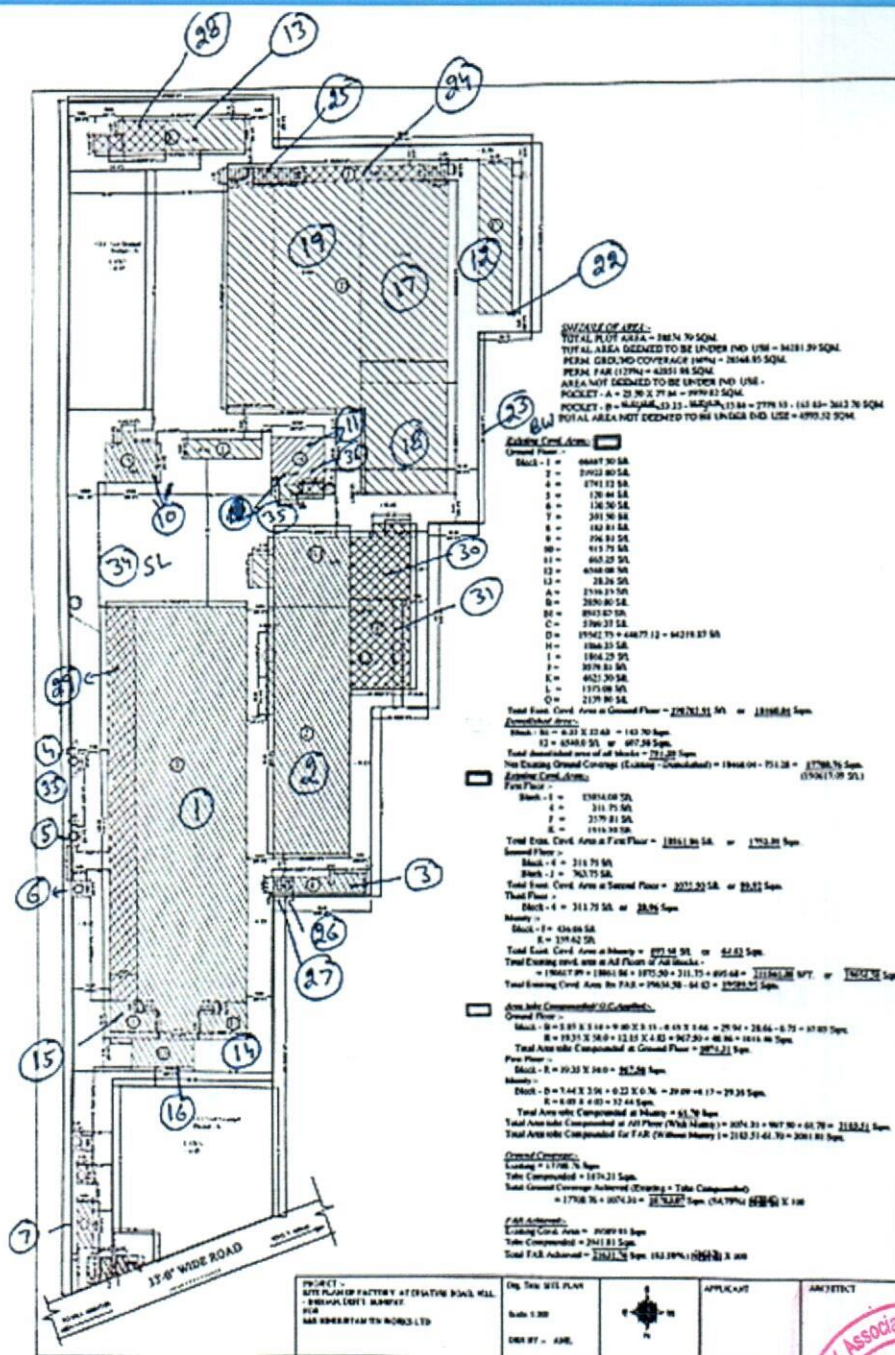
ENCLOSURE: IV – COPY OF CIRCLE RATE

160	कचहर गारा, मुधापनगर, विहाल गारा, पन्तर रामगारा व इगक असा वस विहापरी/कर्मचारीगल	16000	16000	16000	0	10500			
161	मुहाल गारा विहापरी/कर्मचारीगल	16000	16000	16000	0	10500	10500	10500	0
162	कातपुर मुनी, गोलक राह के असा वस विहाल कालीगारा भगत मिह काकोली/ब्रह्म गारा अदि विहापरी/कर्मचारीगल	15000	15000	15000	0	9000	9000	9000	0
163	मोहन गारा, बाला कालीदी विहापरी/ कर्मचारीगल	15000	15000	15000	0	8500	8500	8500	0
164	इपन्दुगल धुंरिफा सोकोल/मुधाल	12500	12500	12500	0	-	-	-	-
165	पुन गारा बगदी, बूधल गारा, गंधी गारा, धातपुरी व आनयस विहाल कालीगारा विहापरी/कर्मचारीगल	18000	18000	18000	0	11000	11000	11000	0
166	अमोव गारा, सोब मौकिंद, पुगरी अमन बगदी के निकट विहाल कालीगारा विहापरी/कर्मचारीगल	25000	25000	25000	0	14000	14000	14000	0
167	गदी घमोटा, शिवगारा, ईश गारा विहापरी/कर्मचारीगल	17000	17000	17000	0	10500	10500	10500	0
168	सोकोल पट्टी जाला/सोकोल पट्टी मुलसमन, जवालपुर खुर, जवालपुर काली भूमि प्रति वर्ग गज	0	0	17000	0	12000	10000	10000	0
169	सोकोल पट्टी जाला, सोकोल पट्टी मुलसमन, जवालपुर खुर, जवालपुर काली नहरी/वाही भूमि प्रति एकड़	-	-	-	-	15000000	15000000	15000000	0
170	EWS Category Rs 6000/- per Sq Yards.	-	-	-	-	-	-	-	-
171	फलाइओवर के नीचे अने वाली घमहिरी के रेट उक्त निर्धारित रेट से 25 प्रतिशत कम करने निर्धारित किए जाते हैं।	-	-	-	-	-	-	-	-
172	सोतीयत के शहरी क्षेत्र में एचएचओआरडीओसीओ के ईलावा फ्लैट्टो का रेट 10,000/- प्रति वर्ग गज होगा।	-	-	-	-	-	-	-	-
173	अन्य भूमि जो रिकॉर्ड में गैर मुनिकन दर्ज है तथा 4 कनाल से अधिक है तो उसके रेट अन्य नहरी/वाही भूमि के उक्त निर्धारित रेट से 25 प्रतिशत अधिक निर्धारित किए जाते हैं।	-	-	-	-	-	-	-	-
174	Flats Per floor Per Square Feet	-	-	-	-	1850	1850	1850	0

निर्मित एरिया की दर विभिन्न श्रेणी की बनावट के लिए प्रति वर्गफुट			
श्रेणी-1	श्रेणी-2	श्रेणी-3	श्रेणी-4
सीमेंट से चुनाई-सीमेंट का प्लास्टर पालिश कोटा अथवा सफेद सीमेंट से चिमन की फर्श उच्च कोटी के दरवाजे खिडकी तथा बिजली, पानी फिटिंग आरओसीओसी तथा बाहर पत्थर को जुड़ाई मूल्य 1100/-रु० प्रति वर्ग फुट	सीमेंट से चुनाई, सीमेंट का प्लास्टर, सीमेंट की चिमन का फर्श आरओसीओसी तथा साधारण दरवाजे खिडकी तथा बिजली पानी फिटिंग मूल्य 900/-रु० प्रति वर्ग फुट	मिट्टी गारा चुनाई सीमेंट के प्लास्टर चिमन पालिश के ईट व पत्थर व कड़ियों को छत साधारण दरवाजे खिडकी तथा बिजली पानी की फिटिंग आदि मूल्य 700/-रु० प्रति वर्ग फुट	1- यदि हाँचा लैंडर लेवल तक बना हुआ हो तो 25 प्रतिशत पूर्ण माना जावेगा 2- यदि हाँचा पूर्ण बन गया हो तो छत डाल दी गई हो मगर प्लास्टर फर्श सैनेटरी बिजली आदि का कार्य बकाया हो तो उसे 50 प्रतिशत पूर्ण माना जाए 3- मकान पूर्ण बन गया हो तथा प्लास्टर फर्श खिडकी दरवाजे लगा दिए गए हो मगर सैनेटरी बिजली फिटिंग का कार्य बकाया हो तो उसे 75 प्रतिशत माना जाए ।



ENCLOSURE V: IMPORTANT PROPERTY DOCUMENTS EXHIBIT



ENCLOSURE VI: ANNEXURE: VI - DECLARATION-CUM-UNDERTAKING

- a The information furnished in our valuation report dated 19/3/2022 is true and correct to the best of my knowledge and belief and we have made an impartial and true valuation of the property.
- b No employee or member of R.K Associates has any direct/ indirect interest in the property or become so interested at any time during a period of three years prior to my appointment as valuer or three years after the valuation of assets was conducted by me.
- c Our authorized Engineer/ surveyor Mr. Deepak Joshi have personally inspected the property on 8/3/2022 the work is not subcontracted to any other valuer and is carried out by us.
- d We have not been convicted of any offence and sentenced to a term of imprisonment.
- e We have not been found guilty of misconduct in professional capacity.
- f We have read the Handbook on Policy, Standards and procedure for Real Estate Valuation, 2011 of the IBA and this report is in conformity to the "Standards" enshrined for valuation in the Part-B of the above handbook to the best of my ability.
- g We have read the International Valuation Standards (IVS) and the report submitted to the Bank for the respective asset class is in conformity to the "Standards" as enshrined for valuation in the IVS in "General Standards" and "Asset Standards" as applicable.
- h I abide by the Model Code of Conduct for empanelment of valuer in the Bank.
- i I am registered under Section 34 AB of the Wealth Tax Act, 1957. (Strike off, if not applicable).
- j I am the proprietor / partner / authorized official of the firm / company, who is competent to sign this valuation report.
- k Further, I hereby provide the following information.



S. No.	Particulars	Valuer comment
1.	Background information of the asset being valued	This is an Industrial unit located at aforesaid address having total land area as Approx. 38,874.79 sq.mtr/ 46,490.36 sq.yds as found on as-is-where basis which owner/ owner representative/ client/ bank has shown/ identified to us on the site unless otherwise mentioned in the report of which some reference has been taken from the information/ data given in the copy of documents provided to us and informed verbally or in writing.
2.	Purpose of valuation and appointing authority	Please refer to Part-C of the Report.
3.	Identity of the Valuer and any other experts involved in the valuation	Survey Analyst: Er. Parveen Sharma Engineering Analyst: Er. Abhishek Sharma L1/ L2 Reviewer: Er. Abhishek Solanki
4.	Disclosure of valuer interest or conflict, if any	No relationship with the borrower and no conflict of interest.
5.	Date of appointment, valuation date and date of report	Date of Appointment: 1/3/2022
		Date of Survey: 11/2/2022
		Valuation Date: 1/3/2022
		Date of Report: 1/3/2022
6.	Inspections and/ or investigations undertaken	Yes, by our authorized Survey Engineer Parveen Sharma bearing knowledge of that area on 11/2/2022. Property was shown and identified by Mr. Harish Naran (☎-911183237)
7.	Nature and sources of the information used or relied upon	Please refer to Part-C of the Report. Level 3 Input (Tertiary) has been relied upon.
8.	Procedures adopted in carrying out the valuation and valuation standards followed	Please refer to Part-C of the Report.



9.	Restrictions on use of the report, if any	<p>Value varies with the Purpose/ Date/ Market & Asset Condition & Situation prevailing in the market. We recommend not to refer the indicative & estimated prospective Value of the asset given in this report if any of these points are different from the one mentioned aforesaid in the Report.</p> <p>This report has been prepared for the purposes stated in the report and should not be relied upon for any other purpose. Our client is the only authorized user of this report and is restricted for the purpose indicated in This report. I/we do not take any responsibility for the unauthorized use of this report.</p> <p>During the course of the assignment, we have relied upon various information, data, documents in good faith provided by Bank/ client both verbally and in writing. If at any point of time in future it comes to knowledge that the information given to us is untrue, fabricated, misrepresented then the use of this report at very moment will become null & void.</p> <p>This report only contains general assessment & opinion on the indicative, estimated Market Value of the property for which Bank has asked to conduct the Valuation for the asset as found on as-is-where basis which owner/ owner representative/ client/ bank has shown/ identified to us on the site unless otherwise mentioned in the report of which some reference has been taken from the information/ data given in the copy of documents provided to us and informed verbally or in writing which has been relied upon in good faith. It doesn't contain any other recommendations of any sort including but not limited to express of any opinion on the suitability or otherwise of entering into any transaction with the borrower.</p>
10.	Major factors that were taken into account during the valuation	Please refer to Part A, B & C of the Report.



11.	Major factors that were not taken into account during the valuation	Please refer to Part A, B & C of the Report.
12.	Caveats, limitations and disclaimers to the extent they explain or elucidate the limitations faced by valuer, which shall not be for the purpose of limiting his responsibility for the valuation report.	Please refer to Part C of the Report and Valuer's Important Remarks enclosed herewith.

Date: 1/3/2022

Place: Noida



Signature

(Authorized Person of R.K Associates Valuers & Techno Engg. Consultants (P) Ltd.)

ENCLOSURE VII: ANNEXURE: VII - MODEL CODE OF CONDUCT FOR VALUERS

Integrity and Fairness

1. A valuer shall, in the conduct of his/its business, follow high standards of integrity and fairness in all his/its dealings with his/its clients and other valuers.
2. A valuer shall maintain integrity by being honest, straightforward, and forthright in all professional relationships.
3. A valuer shall endeavor to ensure that he/it provides true and adequate information and shall not misrepresent any facts or situations.
4. A valuer shall refrain from being involved in any action that would bring disrepute to the profession.
5. A valuer shall keep public interest foremost while delivering his services.

Professional Competence and Due Care

6. A valuer shall render at all times high standards of service, exercise due diligence, ensure proper care and exercise independent professional judgment.
7. A valuer shall carry out professional services in accordance with the relevant technical and professional standards that may be specified from time to time.
8. A valuer shall continuously maintain professional knowledge and skill to provide competent professional service based on up-to-date developments in practice, prevailing regulations/guidelines and techniques.
9. In the preparation of a valuation report, the valuer shall not disclaim liability for his/its expertise or deny his/its duty of care, except to the extent that the assumptions are based on statements of fact provided by the company or its auditors or consultants or information available in public domain and not generated by the valuer.
10. A valuer shall not carry out any instruction of the client in so far as they are incompatible with the requirements of integrity, objectivity and independence.
11. A valuer shall clearly state to his client the services that he would be competent to provide and the services for which he would be relying on other valuers or professionals or for which the client can have a separate arrangement with other valuers.

Independence and Disclosure of Interest

12. A valuer shall act with objectivity in his/its professional dealings by ensuring that his/its decisions are made without the presence of any bias, conflict of interest, coercion, or undue influence of any party, whether directly connected to the valuation assignment or not.
13. A valuer shall not take up an assignment if he/it or any of his/its relatives or associates is not independent in terms of association to the company.
14. A valuer shall maintain complete independence in his/its professional relationships and shall conduct the valuation independent of external influences.

CASE NO.: VIS(2021-22)-PL799-698-883



15. A valuer shall wherever necessary disclose to the clients, possible sources of conflicts of duties and interests, while providing unbiased services.
16. A valuer shall not deal in securities of any subject company after any time when he/it first becomes aware of the possibility of his/its association with the valuation, and in accordance with the Securities and Exchange Board of India (Prohibition of Insider Trading) Regulations, 2015 or till the time the valuation report becomes public, whichever is earlier.
17. A valuer shall not indulge in "mandate snatching or offering" convenience valuations" in order to cater to a company or client's needs.
18. As an independent valuer, the valuer shall not charge success fee.
19. In any fairness opinion or independent expert opinion submitted by a valuer, if there has been a prior engagement in an unconnected transaction, the valuer shall declare the association with the company during the last five years.

Confidentiality

20. A valuer shall not use or divulge to other clients or any other party any confidential information about the subject company, which has come to his/its knowledge without proper and specific authority or unless there is a legal or professional right or duty to disclose.

Information Management

21. A valuer shall ensure that he/ it maintains written contemporaneous records for any decision taken, the reasons for taking the decision, and the information and evidence in support of such decision. This shall be maintained so as to sufficiently enable a reasonable person to take a view on the appropriateness of his/its decisions and actions.
22. A valuer shall appear, co-operate and be available for inspections and investigations carried out by the authority, any person authorised by the authority, the registered valuers organization with which he/it is registered or any other statutory regulatory body.
23. A valuer shall provide all information and records as may be required by the authority, the Tribunal, Appellate Tribunal, the registered valuers organization with which he/it is registered, or any other statutory regulatory body.
24. A valuer while respecting the confidentiality of information acquired during the course of performing professional services, shall maintain proper working papers for a period of three years or such longer period as required in its contract for a specific valuation, for production before a regulatory authority or for a peer review. In the event of a pending case before the Tribunal or Appellate Tribunal, the record shall be maintained till the disposal of the case.

Gifts and hospitality.

25. A valuer or his/its relative shall not accept gifts or hospitality which undermines or affects his independence as a valuer.

Explanation: For the purposes of this code the term 'relative' shall have the same meaning as defined in clause (77) of Section 2 of the Companies Act, 2013 (18 of 2013).

CASE NO.: VIS(2021-22)-PL799-698-883



26. A valuer shall not offer gifts or hospitality or a financial or any other advantage to a public servant or any other person with a view to obtain or retain work for himself/ itself, or to obtain or retain an advantage in the conduct of profession for himself/ itself.

Remuneration and Costs.

27. A valuer shall provide services for remuneration which is charged in a transparent manner, is a reasonable reflection of the work necessarily and properly undertaken, and is not inconsistent with the applicable rules.
28. A valuer shall not accept any fees or charges other than those which are disclosed in a written contract with the person to whom he would be rendering service.

Occupation, employability and restrictions.

29. A valuer shall refrain from accepting too many assignments, if he/it is unlikely to be able to devote adequate time to each of his/ its assignments.
30. A valuer shall not conduct business which in the opinion of the authority or the registered valuer organisation discredits the profession.

Miscellaneous

31. A valuer shall refrain from undertaking to review the work of another valuer of the same client except under written orders from the bank or housing finance institutions and with knowledge of the concerned valuer.
32. A valuer shall follow this code as amended or revised from time to time

Signature of the Authorized Person: _____

Name of the Valuer: R.K Associates Valuers & Techno Engg. Consultants (P) Ltd.

Address of the Valuer: D-39, Sector-2, Noida-201301

Date: 1/3/2022

Place: Noida



ENCLOSURE VIII


PART E

VALUER'S IMPORTANT REMARKS

1.	Valuation is done for the asset found on as-is-where basis which owner/ owner representative/ client/ bank has shown/ identified to us on the site unless otherwise mentioned in the report of which some reference has been taken from the information/ data given in the copy of documents provided to us and informed verbally or in writing out of the standard checklist of documents sought from the client & its customer which they could provide within the reasonable expected time out of the standard checklist of documents sought from them and further based on certain assumptions and limiting conditions. The information, facts, documents, data which has become primary basis of the report has been supplied by the client which has been relied upon in good faith and is not generated by the Valuer.
2.	The client/ owner and its management/ representatives warranted to us that the information they have supplied was complete, accurate and true and correct to the best of their knowledge. All such information provided to us either verbally, in writing or through documents has been relied upon in good faith and we have assumed that it is true & correct without any fabrication or misrepresentation. I/We shall not be held liable for any loss, damages, cost or expenses arising from fraudulent acts, misrepresentations, or willful default on part of the owner, company, its directors, employee, representative or agents.
3.	Legal aspects for eg. Investigation of title, ownership rights, lien, charge, mortgage, lease, sanctioned maps, verification of documents provided to us such as title documents, Map, etc. from any concerned Govt. office etc. have to be taken care by legal expert/ Advocate and same is not done at our end. It is assumed that the concerned Lender/ Financial Institution has asked for the valuation of that property after satisfying the authenticity of the documents given to us for which the legal verification has been already taken and cleared by the competent Advocate before requesting for the Valuation report. I/ We assume no responsibility for the legal matters including, but not limited to, legal or title concerns.
4.	In the course of the valuation, we were provided with both written and verbal information. We have however, evaluated the information provided to us through broad inquiry, analysis and review but have not carried out a due diligence or audit of the information provided for the purpose of this engagement. Our conclusions are based on the assumptions and other information provided to us by the client during the course of the assessment.
5.	Getting cizra map or coordination with revenue officers for site identification is a separate activity and is not part of the Valuation services and same has not been done in this report unless otherwise stated.
6.	We have made certain assumptions in relation to facts, conditions & situations affecting the subject of, or approach to this exercise that has not been verified as part of the engagement rather, treated as "a supposition taken to be true". If any of these assumptions prove to be incorrect then our estimate on value will need to be reviewed.
7.	This is just an opinion report based on technical & market information having general assessment & opinion on the indicative, estimated Market Value of the property for which Bank has asked to conduct the Valuation. It doesn't contain any other recommendations of any sort including but not limited to express of any opinion on the suitability or otherwise of entering into any transaction with the borrower.
8.	We have relied on the data from third party, external sources & information available on public domain to conclude the valuation. These sources are believed to be reliable and therefore, we assume no liability for the truth or accuracy of any data, opinions or estimates furnished by others that have been used in this analysis. Where we have relied on the data, opinions or estimates from external sources, reasonable care has been taken to ensure that such data is extracted from authentic sources, however we still can't vouch its authenticity, correctness, or accuracy.
9.	Analysis and conclusions adopted in the report are limited to the reported assumptions, conditions and information came to our knowledge during the course of the work and based on the Standard Operating Procedures, Best Practices, Caveats, Limitations, Conditions, Remarks, Important Notes, Valuation TOR and definition of different nature of values.
10.	Value varies with the Purpose/ Date/ Asset Condition & situation/ Market condition, demand & supply, asset utility prevailing on a particular date/ Mode of sale. The indicative & estimated prospective Value of the asset given in this report is restricted only for the purpose and other points mentioned above prevailing on a particular date as mentioned in the report. If any of these points are different from the one mentioned aforesaid in the Report then this report should not be referred.
11.	Our report is meant ONLY for the purpose mentioned in the report and should not be used for any other purpose. The Report should not be copied or reproduced for any purpose other than the purpose for which it is prepared for. I/we do not take any responsibility for the unauthorized use of this report.
12.	We owe responsibility only to the authority/client that has appointed us as per the scope of work mentioned in the report. We will not be liable for any losses, claims, damages or liabilities arising out of the actions taken, omissions or advice given by any other


CASE NO.: VIS(2021-22)-PL799-698-883

	person. In no event shall we be liable for any loss, damages, cost or expenses arising in any way from fraudulent acts, misrepresentations or willful default on part of the client or companies, their directors, employees or agents.
13.	This report is having limited scope as per its fields & format to provide only the general basic idea of the value of the property prevailing in the market based on the site inspection and documents/ data/ information provided by the client. The suggested indicative prospective estimated value should be considered only if transaction is happened as free market transaction.
14.	The sale of the subject property is assumed to be on an all cash basis. Financial arrangements would affect the price at which the property may sell for if placed on the market.
15.	The actual realizable value that is likely to be fetched upon sale of the asset under consideration shall entirely depend on the demand and supply of the same in the market at the time of sale.
16.	While our work has involved an analysis & computation of valuation, it does not include detailed estimation, design/ technical/ engineering/ financial/ structural/ environmental/ architectural/ compliance survey/ safety audit & works in accordance with generally accepted standards of audit & other such works. The report in this work is not investigative in nature. It is mere an opinion on the likely estimated valuation based on the facts & details presented to us by the client and third party market information came in front of us within the limited time of this assignment, which may vary from situation to situation.
17.	Where a sketched plan is attached to this report, it does not purport to represent accurate architectural plans. Sketch plans and photographs are provided as general illustrations only.
18.	Documents, information, data including title deeds provided to us during the course of this assessment by the client is reviewed only upto the extent required in relation to the scope of the work. No document has been reviewed beyond the scope of the work. These are not reviewed in terms of legal rights for which we do not have expertise. Wherever any information mentioned in this report is mentioned from the documents like owners name, etc., it is only for illustration purpose and may not necessary represent accuracy.
19.	The report assumes that the borrower/company/business/asset complies fully with relevant laws and regulations applicable in its area of operations and usage unless otherwise stated, and that the companies/business/assets is managed in a competent and responsible manner. Further, as specifically stated to the contrary, this report has given no consideration to matters of a legal nature, including issues of legal title and compliance with relevant laws, and litigations and other contingent liabilities that are not recorded/reflected in the documents/ details/ information/ data provided to us.
20.	This valuation report is not a qualification for accuracy of land boundaries, schedule (in physical terms), dimensions & identification. For this land/ property survey report can be sought from a qualified private or Govt. surveyor.
21.	This Valuation report is prepared based on the facts of the property on the date of the survey. Due to possible changes in market forces, socio-economic conditions, property conditions and circumstances, this valuation report can only be regarded as relevant as at the valuation date. Hence before financing, Banker/ FI should take into consideration all such future risk and should loan conservatively to keep the advanced money safe in case of the downward trend of the property value.
22.	Valuation of the same asset/ property can fetch different values under different circumstances & situations. For eg. Valuation of a running/ operational shop/ hotel/ factory will fetch better value and in case of closed shop/ hotel/ factory it will have considerable lower value. Similarly, an asset sold directly by an owner in the open market through free market transaction then it will fetch better value and if the same asset/ property is sold by any financier due to encumbrance on it, will fetch lower value. Hence before financing, Lender/ FI should take into consideration all such future risks while financing and take decision accordingly.
23.	Valuation is done for the property identified to us by the owner/ owner representative. At our end we have just visually matched the land boundaries, schedule (in physical terms) & dimensions of the property with reference to the documents produced for perusal. Method by which identification of the property is carried out is also mentioned in the report clearly. Responsibility of identifying the correct property to the Valuer/ its authorized surveyor is solely of the client/ owner for which Valuation has to be carried out. It is requested from the Bank to cross check from their own records/ information if this is the same property for which Valuation has to be carried out to ensure that owner has not misled the Valuer company or misrepresented the property due to any vested interest. Where there is a doubt about the precision position of the boundaries, schedule, dimensions of site & structures, it is recommended that a Licensed Surveyor be contacted.
24.	In India more than 70% of the geographical area is lying under rural/ remote/ non municipal/ unplanned area where the subject property is surrounded by vacant lands having no physical demarcation or having any display of property survey or municipal number / name plate on the property clearly. Even in old locations of towns, small cities & districts where property number is either not assigned or not displayed on the properties clearly and also due to the presence of multiple/ parallel departments due to which ownership/ rights/ illegal possession/ encroachment issues are rampant across India and due to these limitations at many occasions it becomes tough to identify the property with 100% surety from the available documents, information & site whereabouts and thus chances of error, misrepresentation by the borrower and margin of chances of error always persists in such cases. To avoid any such chances of error it is advised to the Bank to engage municipal/ revenue department officials to get the confirmation of the property to ensure that the property shown to Valuer/ Banker is the same as for which documents are provided.
25.	If this Valuation Report is prepared for the Flat/ dwelling unit situated in a Group Housing Society or Integrated Township then approvals, maps of the complete group housing society/ township is out of scope of this report and this report will be made for the specific unit based on the assumption that complete Group Housing Society/ Integrated Township and the subject unit must be



	approved in all respect.
26.	Due to fragmented & frequent change in building/ urban planning laws/ guidelines from time to time, different laws/ guidelines between regions/ states and no strict enforceability of Building Bye-Laws in India specially in non-metro and scale b & c cities & Industrial areas, property owners many times extend or make changes in the covered area/ layout from the approved/ applicable limits. There are also situations where properties are decades old when there was no formal Building Bye-Laws applicable the time when the construction must have been done. Due to such discrete/ unplanned development in many regions sometimes it becomes tough for the Valuer to determine the exact lawful situation on ground. Unless otherwise mentioned in the report, the covered area present on the site as per site survey will be considered in the Valuation.
27.	Area of the large land parcels of more than 2500 sq.mtr or of uneven shape in which there can be practical difficulty in sample measurement, is taken as per property documents which has been relied upon unless otherwise stated.
28.	Drawing Map, design & detailed estimation of the property/ building is out of scope of the Valuation services.
29.	Valuation is a subjective field and opinion may differ from consultant to consultant. To check the right opinion, it is important to evaluate the methodology adopted and various data point/ information/ factors/ assumption considered by the consultant which became the basis for the Valuation report before reaching to any conclusion.
30.	Although every scientific method has been employed in systematically arriving at the value, there is, therefore, no indisputable single value and the estimate of the value is normally expressed as falling within a likely range.
31.	Value analysis of any asset cannot be regarded as an exact science and the conclusions arrived at in many cases will, of necessity, be subjective and dependent on the exercise of individual judgment. Given the same set of facts and using the same assumptions, expert opinions may differ due to the number of separate judgment decisions, which have to be made. Therefore, there can be no standard formula to establish an indisputable exchange ratio. In the event of a transaction, the actual transaction value achieved may be higher or lower than our indicative analysis of value depending upon the circumstances of the transaction. The knowledge, negotiability and motivations of the buyers and sellers, demand & supply prevailing in the market and the applicability of a discount or premium for control will also affect actual price achieved. Accordingly, our indicative analysis of value will not necessarily be the price at which any agreement proceeds. The final transaction price is something on which the parties themselves have to agree. However, our Valuation analysis can definitely help the stakeholders to take informed and wise decision about the Value of the asset and can help in facilitating the arm's length transaction.
32.	This Valuation is conducted based on the macro analysis of the asset/ property considering it in totality and not based on the micro, component, or item wise analysis. Analysis done is a general assessment and is not investigative in nature.
33.	This report is prepared on the RKA V-L1 (Basic) Valuation format as per the client requirement and scope of work. This report is having limited scope as per its fields & format to provide only the general estimated & indicative basic idea of the value of the property prevailing in the market based on the information provided by the client. No detailed analysis, audit or verification has been carried out of the subject property. There may be matters, other than those noted in this report, which might be relevant in the context of the transaction and which a wider scope might uncover.
34.	This is just an opinion report and doesn't hold any binding on anyone. It is requested from the concerned Client/ Bank/ Financial Institution which is using this report for mortgaging the property that they should consider all the different associated relevant & related factors & risks before taking any business decision based on the content of this report.
35.	All Pages of the report including annexures are signed and stamped from our office. In case any paper in the report is without stamp & signature then this should not be considered a valid paper issued from this office.
36.	As per IBA Guidelines & Bank Policy, in case the valuation report submitted by the valuer is not in order, the banks / FIs shall bring the same to the notice of the valuer within 15 days of submission for rectification and resubmission. In case no such communication is received, it shall be presumed that the valuation report has been accepted.
37.	Defect Liability Period is 15 DAYS. We request the concerned authorized reader of this report to check the contents, data, information, and calculations in the report within this period and intimate us in writing at valuers@rkassociates.org within 15 days of report delivery, if any corrections are required or in case of any other concern with the contents or opinion mentioned in the report. If no intimation is received within 15 (Fifteen) days in writing from the date of issuance of the report, then it shall be considered that the report is complete in all respect and has been accepted by the client upto their satisfaction & use and further to which R.K Associates shall not be held responsible in any manner. After this period no concern/ complaint/ proceedings in connection with the Valuation Services will be entertained due to possible change in situation and condition of the property.
38.	Though adequate care has been taken while preparing this report as per its scope, but still we can't rule out typing, human errors, over sightedness of any information or any other mistakes. Therefore, the concerned organization is advised to satisfy themselves that the report is complete & satisfactory in all respect. Intimation regarding any discrepancy shall be brought into our notice immediately. If no intimation is received within 15 (Fifteen) days in writing from the date of issuance of the report, to rectify these timely, then it shall be considered that the report is complete in all respect and has been accepted by the client upto their satisfaction & use and further to which R.K Associates shall not be held responsible in any manner.
39.	Our Data retention policy is of ONE YEAR . After this period we remove all the concerned records related to the assignment from our repository. No clarification or query can be answered after this period due to unavailability of the data.

CASE NO.: VIS(2021-22)-PL799-698-883



40.	This Valuation report is governed by our (1) Internal Policies, Processes & Standard Operating Procedures, (2) R.K Associates Quality Policy, (3) Valuation & Survey Best Practices Guidelines formulated by management of R.K Associates, (4) Information input given to us by the customer and (4) Information/ Data/ Facts given to us by our field/ office technical team. Management of R.K Associates never gives acceptance to any unethical or unprofessional practice which may affect fair, correct & impartial assessment and which is against any prevailing law. In case of any indication of any negligence, default, incorrect, misleading, misrepresentation or distortion of facts in the report then we request the user of this report to immediately or atleast within the defect liability period to bring all such act into notice of R.K Associates management so that corrective measures can be taken instantly.
41.	R.K Associates never releases any report doing alterations or modifications by pen. In case any information/ figure of this report is found altered with pen then this report will automatically become null & void.
42.	We are fully aware that based on the opinion of value expressed in this report, we may be required to give testimony or attend court / judicial proceedings with regard to the subject assets, although it is out of scope of the assignment, unless specific arrangements to do so have been made in advance, or as otherwise required by law. In such event, the party seeking our evidence in the proceedings shall bear the cost/professional fee of attending court / judicial proceedings and my / our tendering evidence before such authority shall be under the applicable laws.
43.	The final copy of the report shall be considered valid only if it is in hard copy on the company's original letter head with proper stamp and sign on it of the authorized official upon payment of the agreed fees. User shall not use the content of the report for the purpose it is prepared for only on draft report, scanned copy, email copy of the report and without payment of the agreed fees. In such a case the report shall be considered as unauthorized and misused.

