

File No.: VIS (2021-22)-PL949-818-1042

Dated: 05.02.2022

# VALUATION ASSESSMENT

OF

## VACANT RESIDENTIAL LAND

SITUATED AT

KHATA NO. 01056 (FASLI YEAR 1416 TO 1421) KHASRA NO. 167 AND KHASRA  
NO. 169, MAUZA- BADRIPUR, PARGANA- PARWADOON, TEHSIL & DISTRICT-  
DEHRADUN, UTTARAKHAND

### OWNER/S

MRS. GEETA NAITHANI W/O DR. N.P NAITHANI AND DR. DIVYANSHU NAITHANI  
S/O DR. N.P NAITHANI

#### ■ Corporate Valuers

#### ■ Business/ Enterprise/ Equity Valuations

#### ■ Lender's Independent Engineers (LIE)

#### ■ Techno Economic Viability Consultants (TEV)

#### ■ Agency for Specialized Studies/ Monitoring/ M&M

#### ■ Project Techno-Financial Advisors

#### ■ Chartered Engineers

#### ■ Industry/ Trade Rehabilitation Consultants

#### ■ NPA Management

#### ■ Panel Valuer & Techno Economic Consultants for PSU

#### Banks

FILE NO:-VIS(2021-22)-PL949-818-1042

Valuation TOR is available at [www.rkassociates.org](http://www.rkassociates.org)

A/C: MRS. GEETA NAITHANI W/O DR. N.P NAITHANI AND DR. DIVYANSHU  
NAITHANI S/O DR. N.P NAITHANI

REPORT PREPARED FOR

PUNJAB NATIONAL BANK, NEW TEHRI, DISTRICT- TEHRI GARHWAL

**\*\*Important - In case of any query/ issue or escalation you may please contact Incident Manager  
at [valuers@rkassociates.org](mailto:valuers@rkassociates.org). We will appreciate your feedback in order to improve our services.**

**NOTE: As per IBA Guidelines please provide your feedback on the report within 15 days of its submission after which  
report will be considered to be correct.**

CORPORATE OFFICE:

D-39, 2nd floor, Sector 2, Noida-201301

Ph - +91-0120-4110117, 4324647, +91 - 9958632707

E-mail - [valuers@rkassociates.org](mailto:valuers@rkassociates.org) | Website: [www.rkassociates.org](http://www.rkassociates.org)

Page 1 of 35



**PART A****PNB FORMAT OF OPINION REPORT ON VALUATION**

|                                     |  |
|-------------------------------------|--|
| Name & Address of Branch            | Punjab National Bank, New Tehri, District Their Garhwal                                    |
| Name of Customer (s)/ Borrower Unit | Mrs. Geeta Naithani W/o. Dr. N.P Naithani And Dr. Divyanshu Naithani S/o. Dr. N.P Naithani |

| S.NO. | CONTENTS                              | DESCRIPTION  |
|-------|---------------------------------------|--|
| 1.    | <b>INTRODUCTION</b>                   |  |
| a.    | Name of Property Owner                | Mrs. Geeta Naithani And Dr. Divyanshu Naithani   |
|       | Address & Phone Number of the Owner   | C-3, Professor Colony, Badsahi Bagh, Tehri Garhwal, Uttarakhand                          |
| b.    | Purpose of the Valuation              | For Value assessment of the asset for creating collateral mortgage for Bank Loan purpose |
| c.    | Date of Inspection of the Property    | 3 February 2022  |
| d.    | Date of Valuation Report              | 5 February 2022  |
| e.    | Name of the Developer of the Property | Mrs. Geeta Naithani And Dr. Divyanshu Naithani   |
|       | Type of Developer                     | Vacant Land  |

**2. PHYSICAL CHARACTERISTICS OF THE PROPERTY****BRIEF DESCRIPTION OF THE PROPERTY UNDER VALUATION**Snapshot of the Asset/ Property Under Valuation



The subject property is a vacant land situated at aforesaid address having total land measuring 208.92 m<sup>2</sup> / 249.87 yd<sup>2</sup> as per the sale deed provided to us by the bank

The valuation is done for the property shown to us through the owner's representative and valuation is done on as-is-where-is basis.

This is a free hold land and was purchased by Mrs. Geeta Naithani and Dr. Divyanshu Naithani as per Sale deed provided to us by the bank Dated: 04-03-2021

As per site survey the property is south facing and lies in urban developing area. The area in which the vacant land is situated basically belongs to high end properties in Dehradun and is situated close to badripur road. The shape of vacant plot is irregular and is situated on road level. However, the property is not demarcated from eastern side and is merged with the adjacent plot. Therefore, site measurements from each side is not possible.


This report only contains general assessment & opinion on the Guideline Value and the indicative, estimated Market Value of the property found on as-is-where basis on site for which the Bank/ customer has shown & asked us to conduct the Valuation for which photographs is also attached with the report. No legal aspects in terms of ownership or any other legal aspect is taken into consideration. It doesn't contain any due-diligence other than the valuation assessment of the property shown to us on site. Information/ data/ documents given to us by Bank/ client has been relied upon in good faith. This report doesn't contain any other recommendations of any sort.

|       |  |   |         |
|-------|--|---|---------|
| a.    | Location attribute of the property                                 |   |         |
| i.    | Nearby Landmark  | Nine palm wedding point   |         |
| ii.   | Postal Address of the Property                                     | Khata No. 01056 (Fasli Year 1416 To 1421) Khasra No. 167 And Khasra No. 169   |         |
| iii.  | Area of the Plot/ Land   | 208.92 m <sup>2</sup> / 249.87 yd <sup>2</sup>  |         |
|       |  | Also please refer to Part-B Area description of the property. Area measurements considered in the Valuation Report is adopted from relevant approved documents or actual site measurement whichever is less. Verification of the area measurement of the property is done only based on sample random checking. |         |
| iv.   | Type of Land   | Solid Land/ On road level   |         |
| v.    | Independent access/ approach to the property                       | Clear independent access is available   |         |
| vi.   | Google Map Location of the Property with a neighborhood layout map | Enclosed with the Report  |         |
|       |  | Coordinates or URL: 30°16'50.6" N 78°03'34.4" E   |         |
| vii.  | Details of the roads abutting the property                         |   |         |
|       | i. Main Road Name & Width  | Badripur road   | 100 ft. |
|       | ii. Front Road Name & width  | Colony road   | 20 ft.  |
|       | iii. Type of Approach Road   | Bituminous Road   |         |
|       | iv. Distance from the Main Road                                    | Adjacent to the colony road   |         |
| viii. | Description of adjoining property                                  | All adjacent properties are used for residential purpose  |         |
| ix.   | Plot No./ Survey No.   | Khata No. 01056 (Fasli Year 1416 To 1421) Khasra No. 167 And Khasra No. 169   |         |
| x.    | Zone/ Block  | ---   | ---     |





|       |  |   |                             |                     |
|-------|--|---|-----------------------------|---------------------|
| xi.   | Sub registrar  | Mauza- Badripur   |                             |                     |
| xii.  | District   | Dehradun, Uttarakhand   |                             |                     |
| xiii. | Any other aspect   | Valuation is done for the property found as per the information given in the copy of documents provided to us and/ or confirmed by the owner/ owner representative to us at site.<br><br>Getting cizra map or coordination with revenue officers for site identification is a separate activity and is not part of the Valuation services.  |                             |                     |
|       | i. Identification of the property  | <div style="display: flex;"> <div style="flex: 1;"> <p>(Property found as per the information given in the documents provided to us and/ or confirmed by the owner/ owner representative to us on site.)</p> </div> <div style="flex: 1;"> <input type="checkbox"/> Cross checked from boundaries or address of the property mentioned in the deed<br/> <input type="checkbox"/> Done from the name plate displayed on the property<br/> <input type="checkbox"/> Identified by the owner<br/> <input type="checkbox"/> Enquired from local residents/ public<br/> <input checked="" type="checkbox"/> Identified by owner's representative<br/> <input type="checkbox"/> Identification of the property could not be done properly<br/> <input type="checkbox"/> Survey was not done                 </div> </div> |                             |                     |
|       | ii. Type of Survey   | Only photographs taken (No sample measurement verification), Since measurement was not possible as the property is not demarcated from eastern side.  |                             |                     |
|       | iii. Is property clearly demarcated by permanent/ temporary boundary on site | No demarcation done and mixed with other adjoining Lands  |                             |                     |
|       | iv. Is the property merged or colluded with any other property               | Yes<br>-  |                             |                     |
|       | v. City Categorization   | Scale-B City  |                             | Urban developing    |
|       | vi. Characteristics of the locality  | Good  |                             | Within city suburbs |
|       | vii. Property location classification  | On Wide Road  | Near to Highway             | None                |
|       | viii. Property Facing  | South Facing  |                             |                     |
|       | ix. Covered Built-up area description<br>(Plinth/ Carpet/ Saleable Area)     | Vacant Plot<br><br>Also please refer to Part B - Area description of the property. Area measurements considered in the Valuation Report is adopted from relevant approved documents or actual site measurement whichever is less. Verification of the area measurement of the property is done only based on sample random checking.  |                             |                     |
| b.    | <b>Boundaries schedule of the Property</b>                                   |   |                             |                     |
| i.    | Are Boundaries matched   | Yes from the available documents  |                             |                     |
| ii.   | <b>Directions</b>  | <b>As per Sale Deed/TIR</b>   | <b>Actual found at Site</b> |                     |
|       | East   | Land of seller  | Land of others              |                     |
|       | West   | Land of Mr. Sunil Ghidiyal  | House of Mr. Sunil Ghidiyal |                     |
|       | North  | Others Land   | Properties of others        |                     |
|       | South  | 20 feet road  | 20 feet road                |                     |






|    |  |  |  |      |
|----|--|--|--|------|
| 3. | TOWN PLANNING/ ZONING PARAMETERS   |  |  |      |
| a. | Master Plan provisions related to property in terms of Land use              | Residential  |  |      |
|    | i. Any conversion of land use done   | No information available                                 |  |      |
|    | ii. Current activity done in the property                                    | Used as Residential purpose at the time of site survey   |  |      |
|    | iii. Is property usage as per applicable zoning                              | Yes, used as residential as per zoning                   |  |      |
|    | iv. Any notification on change of zoning regulation                          | No information available                                 |  |      |
|    | v. Street Notification   | Residential  |  |      |
| b. | Provision of Building by-laws as applicable                                  | PERMITTED  | CONSUMED                               |      |
|    | i. FAR/ FSI  | Please refer to area chart description                   | Please refer to area chart description |      |
|    | ii. Ground coverage  | -----do-----   | -----do-----                           |      |
|    | iii. Number of floors  | -----do-----   | -----do-----                           |      |
|    | iv. Height restrictions  | -----do-----   | -----do-----                           |      |
|    | v. Front/ Back/ Side Setback   | -----do-----   | -----do-----                           |      |
|    | vi. Status of Completion/ Occupational certificate                           | No information provided                                  | No information provided                |      |
| c. | Comment on unauthorized construction if any                                  | The property is Vacant Plot                              |  |      |
| d. | Comment on Transferability of developmental rights                           | As per regulation of MDDA                                |  |      |
| e. | i. Planning Area/ Zone   | Mussoorie Dehradun Development Authority (MDDA)          |  |      |
|    | ii. Master Plan Currently In Force   | Dehradun Master Plan- 2025                               |  |      |
|    | iii. Municipal Limits  | Dehradun Nagar Nigam                                     |  |      |
| f. | Developmental controls/ Authority  | Mussoorie Dehradun Development Authority (MDDA)          |  |      |
| g. | Zoning regulations   | Residential colony                                       |  |      |
| h. | Comment on the surrounding land uses & adjoining properties in terms of uses | All adjacent properties are used for residential purpose |  |      |
| i. | Comment of Demolition proceedings if any                                     | Not in our knowledge                                     |  |      |
| j. | Comment on Compounding/ Regularization proceedings                           | Not in our knowledge                                     |  |      |
| k. | Any other aspect   |  |  |      |
|    | i. Any information on encroachment   | No   |  |      |
|    | ii. Is the area part of unauthorized area/ colony                            | No (As per general information available)                |  |      |
| 4. | DOCUMENT DETAILS AND LEGAL ASPECTS OF THE PROPERTY                           |  |  |      |
| a. | Ownership documents provided   | Sale deed  | None                                   | None |
| b. | Names of the Legal Owner/s   | Mrs. Geeta Naithani And Dr. Divyanshu Naithani           |  |      |
| c. | Constitution of the Property   | Free hold, complete transferable rights                  |  |      |
| d. | Agreement of easement if any   | NA   |  |      |
| e. | Notice of acquisition if any and area under acquisition                      | Not known to us  |  |      |
| f. | Notification of road widening if any and area under acquisition              | Not known to us  |  |      |



# VALUATION ASSESSMENT

MRS. GEETA NAITHANI AND DR. DIVYANSHU NAITHANI

|    |  |   |   |
|----|--|---|---|
| g. | Heritage restrictions, if any  | No  |   |
| h. | Comment on Transferability of the property ownership   | Free hold, complete transferable rights   |   |
| i. | Comment on existing mortgages/ charges/ encumbrances on the property, if any   | No. Valuation is being done to create it as collateral mortgage for Punjab National Bank  |   |
| j. | Comment on whether the owners of the property have issued any guarantee( <i>personal or corporate</i> ) as the case may be | Not Known to us   | The bank is advised to confirm it from client only. |
| k. | <b>Building plan sanction:</b>   |   |   |
|    | i. Authority approving the plan  | MDDA  |   |
|    | ii. Name of the office of the Authority  | MDDA  |   |
|    | iii. Any violation from the approved Building Plan   | Proved map not provided to us.  |   |
| l. | Whether Property is Agricultural Land if yes, any conversion is contemplated   | No not an agricultural property   |   |
| m. | Whether the property SARFAESI complaint  | Yes   |   |
| n. | i. Information regarding municipal taxes ( <i>property tax, water tax, electricity bill</i> )                              | Property Tax  | No information available                            |
|    |  | Water Tax   | No information available                            |
|    |  | Electricity Bill  | No information available                            |
|    | ii. Observation on Dispute or Dues if any in payment of bills/ taxes   | No such information could be gathered on site   |   |
|    | iii. Is property tax been paid for this property   | Information not available. Please confirm from the owner.   |   |
|    | iv. Property or Tax Id No.   | NA  |   |
| o. | Whether entire piece of land on which the unit is set up / property is situated has been mortgaged or to be mortgaged      | Yes, as informed by owner/ owner representative.  |   |
| p. | Qualification in TIR/Mitigation suggested if any   | Legal opinion has to be given by Advocate/ legal expert.  |   |
| q. | Any other aspect   | <p>This is just an opinion report on Valuation based on the copy of the documents/ information provided to us by the client and has been relied upon in good faith of the property found as per the information given in the documents provided to us and/ or confirmed by the owner/ owner representative to us on site.</p> <p>Legal aspects, Title verification, Verification of authenticity of documents from originals or cross checking from any Govt. deptt. of the property have to be taken care by legal expert/ Advocate.</p> |   |
|    | i. Since how long owners owing the Property  | Approximately 1 year (since 2021)   |   |
|    | ii. Year of Acquisition/ Purchase  | The property was purchased in 2021  |   |
|    | iii. Property presently occupied/ possessed by   | Owner   |   |
|    | iv. Title verification   | Legal aspects or Title verification have to be taken care by competent advocate.  |   |
|    | v. Details of leases if any  | NA  |   |





| 5. ECONOMIC ASPECTS OF THE PROPERTY |  |                           |
|-------------------------------------|--|---------------------------|
| a.                                  | Reasonable letting value/ Expected market monthly rental | NA                        |
| b.                                  | Is property presently on rent                            | No                        |
|                                     | 1. Number of tenants                                     | NA                        |
|                                     | 2. Since how long lease is in place                      | NA                        |
|                                     | 3. Status of tenancy right                               | NA                        |
|                                     | 4. Amount of monthly rent received                       | NA                        |
| c.                                  | Taxes and other outgoing                                 | Please ask from the owner |
| d.                                  | Property Insurance details                               | Please ask from the owner |
| e.                                  | Monthly maintenance charges payable                      | Please ask from the owner |
| f.                                  | Security charges, etc.                                   | Please ask from the owner |
| g.                                  | Any other aspect   | NA                        |

| 6. SOCIO - CULTURAL ASPECTS OF THE PROPERTY |   |                       |
|---|---|-----------------------|
| a.  | Descriptive account of the location of the property in terms of Social structure of the area in terms of population, social stratification, regional origin, age groups, economic levels, location of slums/squatter settlements nearby, etc. | Urban Developing area |
| b.  | Whether property belongs to social infrastructure like hospital, school, old age homes etc.   | No                    |

| 7. FUNCTIONAL AND UTILITARIAN SERVICES, FACILITIES & AMENITIES |  |  |
|--|--|--|
| a.   | Description of the functionality & utility of the property in terms of : |  |
|  | i. Space allocation  | Vacant Plot                                    |
|  | ii. Storage spaces   | Vacant Plot                                    |
|  | iii. Utility of spaces provided within the building                      | Vacant Plot                                    |
|  | iv. Car parking facilities   | Vacant Plot                                    |
|  | v. Balconies   | Vacant Plot                                    |
| b.   | Any other aspect   |  |
|  | i. Drainage arrangements   | Yes Available in the vicinity.                 |
|  | ii. Water Treatment Plant  | No   |
|  | iii. Power Supply arrangements   | Permanent<br>Auxiliary                         |
|  |  | Not Applicable since it is a vacant land<br>NA |
|  | iv. HVAC system  | NA   |
|  | v. Security provisions   | No   |
|  | vi. Lift/ Elevators  | NA   |
|  | vii. Compound wall/ Main Gate  | Vacant Plot                                    |
|  | viii. Whether gated society  | No   |
|  | Internal development   |  |




|  |                                |              |                |           |               |
|--|--------------------------------|--------------|----------------|-----------|---------------|
|  | Garden/ Park/<br>Land scraping | Water bodies | Internal roads | Pavements | Boundary Wall |
|  | Vacant Plot                    |              |                |           |               |

|    |  |          |        |  |                 |       |         |
|----|--|----------|--------|--|-----------------|-------|---------|
| 8. | INFRASTRUCTURE AVAILABILITY  |          |        |  |                 |       |         |
| a. | Description of Aqua Infrastructure availability in terms of:         |          |        |  |                 |       |         |
|    | i. Water Supply  |          |        | Yes from municipal connection As informed by representative.     |                 |       |         |
|    | ii. Sewerage/ sanitation system                                      |          |        | Underground  |                 |       |         |
|    | iii. Storm water drainage  |          |        | Yes  |                 |       |         |
| b. | Description of other Physical Infrastructure facilities in terms of: |          |        |  |                 |       |         |
|    | i. Solid waste management  |          |        | Yes, by the local Authority                                      |                 |       |         |
|    | ii. Electricity  |          |        | Yes  |                 |       |         |
|    | iii. Road and Public Transport connectivity                          |          |        | Yes  |                 |       |         |
|    | iv. Availability of other public utilities nearby                    |          |        | Transport, Market, Hospital etc. available in close vicinity     |                 |       |         |
| c. | Proximity & availability of civic amenities & social infrastructure  |          |        |  |                 |       |         |
|    | School   | Hospital | Market | Bus Stop   | Railway Station | Metro | Airport |
|    | 200 m  | 1 km     | 1 km   | NA   | 9 Km            | NA    | 24 km   |
|    | Availability of recreation facilities (parks, open spaces etc.)      |          |        | Yes ample recreational facilities are available in the vicinity. |                 |       |         |

|    |  |   |    |
|----|--|---|----|
| 9. | MARKETABILITY ASPECTS OF THE PROPERTY:   |   |    |
| a. | Marketability of the property in terms of  |   |    |
|    | i. Location attribute of the subject property  | Very Good   |    |
|    | ii. Scarcity   | Similar kind of properties are easily available on demand.    |    |
|    | iii. Market condition related to demand and supply of the kind of the subject property in the area | Good demand of such properties in the market                  |    |
|    | iv. Comparable Sale Prices in the locality   | Please refer to Part C: Valuation Assessment of the Property. |    |
| b. | Any other aspect which has relevance on the value or marketability of the property                 | No  |    |
|    | a. Any New Development in surrounding area   | No  | NA |
|    | b. Any negativity/ defect/ disadvantages in the property/ location                                 | No  | NA |

|            |  |                   |  |  |  |  |
|------------|--|-------------------|--|--|--|--|
| <b>10.</b> | <b>ENGINEERING AND TECHNOLOGY ASPECTS OF THE PROPERTY:</b> |                   |  |  |  |  |
| a.         | Type of construction & design                              | Vacant Land/ Plot |  |  |  |  |
| b.         | Method of construction                                     | Vacant Plot       |  |  |  |  |
| c.         | Specifications   |                   |  |  |  |  |





|    |   |   |                     |
|----|---|---|---------------------|
|    | a. Class of construction  | Vacant Plot/ Land                                 |                     |
|    | b. Appearance/ Condition of structures  | Internal -Vacant Plot/Land                        |                     |
|    |   | External - Vacant Plot/Land                       |                     |
|    | c. Roof   | <b>Floors/ Blocks</b>                             | <b>Type of Roof</b> |
|    |   | NA  | NA                  |
|    | d. Floor height   | NA  |                     |
|    | e. Type of flooring   | Vacant Plot/ Land                                 |                     |
|    | f. Doors/ Windows   | Vacant Plot/ Land                                 |                     |
|    | g. Interior Finishing   | Vacant Plot/ Land                                 |                     |
|    | h. Exterior Finishing   | Vacant Plot/ Land                                 |                     |
|    | i. Interior decoration/ Special architectural or decorative feature   | Vacant Plot/ Land                                 |                     |
|    | j. Class of electrical fittings   | Internal/ Vacant Plot/ Land                       |                     |
|    | k. Class of sanitary & water supply fittings  | Internal/ Vacant Plot/ Land                       |                     |
| d. | Maintenance issues  | Vacant Plot/ Land                                 |                     |
| e. | Age of building/ Year of construction   | Vacant Plot/Land                                  | NA                  |
| f. | Total life of the structure/ Remaining life expected  | Vacant Plot                                       | NA                  |
| g. | Extent of deterioration in the structure  | Vacant Plot/ Land                                 |                     |
| h. | Structural safety   | Vacant Plot/ Land                                 |                     |
| i. | Protection against natural disasters viz. earthquakes etc.  | Vacant Land/ Plot                                 |                     |
| j. | Visible damage in the building if any   | Vacant Plot/ Land                                 |                     |
| k. | System of air conditioning  | Vacant Land/ Plot                                 |                     |
| l. | Provision of firefighting   | Vacant Land/ Plot                                 |                     |
| m. | Status of Building Plans/ Maps  | Vacant Plot/Land                                  |                     |
|    | i. Is Building as per approved Map  | Vacant Plot/Land                                  |                     |
|    | ii. Details of alterations/ deviations/ illegal construction/ encroachment noticed in the structure from the original approved plan | <input type="checkbox"/> Permissible Alterations  | NA                  |
|    |   | <input type="checkbox"/> Not permitted alteration | NA                  |
|    | iii. Is this being regularized  | No information provided                           |                     |

|            |  |                  |  |
|------------|--|------------------|--|
| <b>11.</b> | <b>ENVIRONMENTAL FACTORS:</b>  |                  |  |
| a.         | Use of environment friendly building materials like fly ash brick, other Green building techniques if any              | Vacant Plot/Land |  |
| b.         | Provision of rainwater harvesting  | Vacant Plot      |  |
| c.         | Use of solar heating and lighting systems, etc.  | Vacant Plot      |  |
| d.         | Presence of environmental pollution in the vicinity of the property in terms of industries, heavy traffic, etc. if any | Vacant Plot/Land |  |





|            |   |  |
|------------|---|--|
| <b>12.</b> | <b>ARCHITECTURAL AND AESTHETIC QUALITY OF THE PROPERTY:</b>   |  |
| a.         | Descriptive account on whether the building is modern, old fashioned, etc., plain looking or with decorative elements, heritage value if applicable, presence of landscape elements, etc. | Vacant plot  |
| <b>13.</b> | <b>VALUATION:</b>   |  |
| a.         | Methodology of Valuation – Procedures adopted for arriving at the Valuation   | Please refer to <b>Sub-Point 'n' of Point 1 of Part C: Valuation Assessment Factors</b> of the report.   |
| b.         | Prevailing Market Rate/ Price trend of the Property in the locality/ city from property search sites  | Please refer to the <b>Sub-Point 'o' of Point 1 of Part C: Valuation Assessment Factors</b> of the report and the screenshot annexure in the report.   |
| c.         | Guideline Rate obtained from Registrar's office/ State Govt. gazette/ Income Tax Notification   | Please refer to <b>Part C: Valuation Assessment Factors</b> of the report and the screenshot annexure in the report.   |
| d.         | <b>Summary of Valuation</b>   | For detailed Valuation calculation please refer to <b>Points 1, 2, 3, 4, 5 &amp; 6 of the Part C: Valuation Assessment Factors</b> of the report.  |
|            | <b>i. Guideline Value</b>   | <b>Rs.18,80,280/-</b>  |
|            | <b>1. Land</b>  | <b>Rs.18,80,280/-</b>  |
|            | <b>2. Building</b>  | <b>NA</b>  |
|            | <b>ii. Indicative Prospective Estimated Fair Market Value</b>   | <b>Rs.64,97,000/-</b>  |
|            | <b>iii. Expected Estimated Realizable Value</b>   | <b>Rs.55,22,450/-</b>  |
|            | <b>iv. Expected Forced/ Distress Sale Value</b>   | <b>Rs.48,72,750/-</b>  |
| e.         | <b>i. Justification for more than 20% difference in Market &amp; Circle Rate</b>  | Circle rates are determined by the District administration as per their own theoretical internal policy for determining the minimum valuation of the property for property registration purpose and Market rates are adopted based on prevailing market dynamics which is explained clearly in Valuation assessment factors.                           |
|            | <b>ii. Details of last two transactions in the locality/ area to be provided, if available</b>  | No authentic last two transactions details could be known. However prospective transaction details as per information available on public domain and gathered during site survey is mentioned in <b>Point 'o' of Part C: Valuation Assessment Factors</b> of the report and the screenshots of the references are annexed in the report for reference. |





# VALUATION ASSESSMENT

MRS. GEETA NAITHANI AND DR. DIVYANSHU NAITHANI

|     |                    |   |
|-----|--------------------|---|
| 14. | <b>Declaration</b> | <ol style="list-style-type: none"><li>1. The information provided by us is true and correct to the best of my knowledge and belief.</li><li>2. The analysis and conclusions are limited by the reported assumptions, limiting conditions, remarks and the information came to knowledge during the course of the work. Please see the Assumptions, Remarks &amp; Limiting conditions described in the Report.</li><li>3. I/ firm have read the Handbook on Policy, Standards and Procedures for Real Estate Valuation by Banks and HFIs in India, 2011 issued by IBA and NHB, fully understood the provisions of the same and followed the provisions of the same to the best of my ability and this report is in conformity to the Standards of Reporting enshrined in the above Handbook.</li><li>4. No employee or member of R.K Associates has any direct/ indirect interest in the property.</li><li>5. Our authorized surveyor AE Depaak Joshi has visited the subject property on 3 February 2022 in the presence of the owner's representative with the permission of owner.</li><li>6. I am a registered Valuer under Section 34 AB of Wealth Tax Act, 1957.</li><li>7. I/ firm is an approved Valuer under SARFAESI Act – 2002 and approved by the Bank.</li><li>8. We have submitted Valuation report directly to the Bank.</li><li>9. This valuation work is carried out by our Engineering team on the request from <b>Punjab National Bank, New Tehri, District Tehri Garhwal</b></li></ol> |
|-----|--------------------|---|

|     |  |   |
|-----|--|---|
| 15. | <b>VALUATION COMPANY DETAILS:</b>            |   |
| I.  | <b>Name &amp; Address of Valuer company</b>  | M/s R.K. Associates Valuers & Techno Engineering Consultants Pvt. Ltd. D- 39, 2nd floor, Sector- 2, Noida |
| m.  | <b>Engineering Team worked on the report</b> | <b>SURVEYED BY: AE Deepak Joshi</b>   |
|     |  | <b>PREPARED BY: SE Tejas Bharadwaj</b>  |
|     |  | <b>REVIEWED BY: HOD Valuations</b>  |





# VALUATION ASSESSMENT

MRS. GEETA NAITHANI AND DR. DIVYANSHU NAITHANI

|     |   |   |
|-----|---|---|
| 16. | <b>ENCLOSED DOCUMENTS:</b>  |   |
| a.  | Layout plan sketch of the area in which the property is located with latitude and longitude   | Google Map enclosed with coordinates  |
| b.  | Building Plan   | Not Applicable  |
| c.  | Floor Plan  | Not Applicable  |
| d.  | Photograph of the property (including geo-stamping with date) and owner (in case of housing loans, if borrower is available) including a "Selfie" of the Valuer at the site | Enclosed with the report  |
| e.  | Certified copy of the approved / sanctioned plan wherever applicable from the concerned office  | Not provided by the owner/ client   |
| f.  | Google Map location of the property   | Enclosed with the Report  |
| g.  | Price trend of the property in the locality/city from property search sites viz Magickbricks.com, 99Acres.com, Makan.com etc  | Enclosed with the Report  |
| h.  | Any other relevant documents/extracts<br>(All enclosures & annexures to remain integral part & parcel of the main report)   | <ul style="list-style-type: none"><li>a. <b>Part B: Area Description of the Property</b></li><li>b. <b>Part C: Valuation Assessment of the Property</b></li><li>c. <b>Part D: Summary of the Valuation Repo</b></li><li>d. Google Maps</li><li>e. Photographs</li><li>f. Copy of Circle Rate</li><li>g. Survey Summary Sheet</li><li>h. Valuer's Remark</li><li>i. Copy of relevant papers from the property</li><li>j. documents referred in the Valuation</li></ul> |
| i.  | <b>Total Number of Pages in the Report with enclosures</b>  | <b>36</b>   |



AS



**PART B**
**AREA DESCRIPTION OF THE PROPERTY- ANNEXURE-I**

|    |   |   |                  |
|----|---|---|------------------|
| 1. | Land Area   | 208.92 m <sup>2</sup> / 249.87 yd <sup>2</sup>  |                  |
|    | Area adopted on the basis of                                    | Property documents only since site measurement couldn't be carried out as property is not demarcated from eastern side. |                  |
|    | Remarks & observations, if any                                  | NA  |                  |
| 2. | Ground Coverage Area  | Permissible (x% of Plot area)   | Vacant Plot/Land |
|    |   | Proposed (x%)   | Vacant Plot/Land |
|    |   | Present Status  | Vacant Plot/Land |
| 3. | FAR   | Permissible   | Vacant Plot/Land |
|    |   | Proposed (x%)   | Vacant Plot/Land |
|    |   | Present Status  | Vacant Plot/Land |
| 4. | Constructed Area considered for Valuation (As per IS 3861-1966) | <b>Covered Area</b>   | Vacant Plot/Land |
|    | Area adopted on the basis of                                    | Property documents only since site measurement couldn't be carried out as property is not demarcated from eastern side. |                  |
|    | Remarks & observations, if any                                  | NA  |                  |

**Note:**

- Area measurements considered in the Valuation Report pertaining to Land & Building is adopted from relevant approved documents or actual site measurement whichever is less. All area measurements are on approximate basis only.
- Verification of the area measurement of the property is done based on sample random checking only.
- Area of the large land parcels of more than 2500 sq.mtr or of uneven shape, is taken as per property documents which has been relied upon.
- Drawing Map, design & detailed estimation of the property/ building is out of scope of the Valuation services.



AS




## PART C

## VALUATION ASSESSMENT OF THE PROPERTY- ANNEXURE-II

| 1. | ASSESSMENT FACTORS   |   |                         |                                  |                         |
|----|--|---|-------------------------|----------------------------------|-------------------------|
| a. | Valuation Type   | Valuation of Vacant Land  |                         | Residential Plot/ Land Value     |                         |
| b. | Scope of the Valuation   | Non binding opinion on the assessment of Plain Asset Valuation of the property is done for the property found as per the information given in the documents and/ or confirmed by the owner/ owner representative.   |                         |                                  |                         |
| c. | Property Use factor  | Current Use   |                         | Highest & Best Use               |                         |
|    |  | Vacant  |                         | Residential                      |                         |
| d. | Legality Aspect Factor   | Assumed to be positive as per copy of documents & information produced to us. However Legal aspects of the property have to be taken care by Bank empanelled competent Legal expert/ Advocate.<br><br>Verification of authenticity of documents from originals or cross checking from any Govt. deptt. has to be taken care by Bank empanelled Legal expert/ Advocate.  |                         |                                  |                         |
| e. | Land Physical factors  | Shape   | Size                    | Level                            | Frontage to depth ratio |
|    |  | Irregular   | Medium                  | On Road Level                    | Normal frontage         |
| f. | Property location category factor  | City Categorization   | Locality Categorization | Property location classification | Floor Level             |
|    |  | Scale-B City  | Very Good               | Road Facing                      | Vacant Plot/Land        |
|    |  | Urban developing  | Within city suburbs     | Near to Highway                  |                         |
|    |  |   |                         | None                             |                         |
|    |  | Property Facing   | South Facing            |                                  |                         |
| g. | Any New Development in surrounding area  | None  |                         | ---                              |                         |
| h. | Any specific advantage/ drawback in the property                                   | NA  |                         |                                  |                         |
| i. | Overall property usability Factor  | Normal  |                         |                                  |                         |
| j. | Comment on Property Salability Outlook   | Easily sellable   |                         |                                  |                         |
| k. | Comment on Demand & Supply in the Market   | Good demand of such properties in the market.   |                         |                                  |                         |
| l. | Any other aspect which has relevance on the value or marketability of the property | NA<br><br>Valuation of the same asset/ property can fetch different values under different circumstances & situations. For eg. Valuation of a running/ operational shop/ hotel/ factory will fetch better value and in case of closed shop/ hotel/ factory it will have considerable lower value. Similarly an asset sold directly by an owner in the open market through free market transaction then it will fetch better value and if the same asset/ property is sold by any financier due to encumbrance on it, will fetch lower value. Hence before financing, Lender/ FI should take into consideration all such future risks while financing. |                         |                                  |                         |



|    |  |   |
|----|--|---|
|    |  | <p>This Valuation report is prepared based on the facts of the property &amp; market situation on the date of the survey. It is a well-known fact that the market value of any asset varies with time &amp; socio-economic conditions prevailing in the country. In future property market may go down, property conditions may change or may go worse, property reputation may differ, property vicinity conditions may go down or become worse, property market may change due to impact of Govt. policies or effect of World economy, usability prospects of the property may change, etc. Hence before financing, Banker/ FI should take into consideration all such future risk while financing.</p>   |
| m. | Sale transaction method assumed              | Free market transaction at arm's length wherein the parties, after full market survey each acted knowledgeably, prudently and without any compulsion.   |
| n. | Best Sale procedure to realize maximum Value | Free market transaction at arm's length wherein the parties, after full market survey each acted knowledgeably, prudently and without any compulsion.   |
| o. | Methodology/ Basis of Valuation              | <p><b>Govt. Guideline Value:</b> Collector rate of <b>Dehradun, Uttarakhand 2021-22</b></p> <p><b>Market Value:</b> Market Comparable Sales approach</p> <p><i>Valuation of the asset is done as found on as-is-where basis.</i></p> <p><i>Valuation is done based on the Valuation best practices, standard operating procedures and definitions prescribed by various organizations like IVSC, Income Tax of India, etc. as defined under.</i></p> <p><i>For knowing comparable market rates, significant discreet local enquiries have been made from our side representing ourselves as both buyer and seller for the similar properties in the subject area and thereafter based on this information and various factors of the property, a rate has been judiciously taken considering the market scenario.</i></p> <p><i>References regarding the prevailing market rates are based on the verbal/ informal/ secondary/ tertiary information collected during market survey in the subject area from the local people, property consultants, recent deals, demand-supply, internet postings which are relied upon. No written record is generally available for such market information and only the verbal information has to be relied upon.</i></p> <p><i>Market Rates are rationally adopted based on the facts of the property that came to our knowledge during the course of the assignment considering many factors like nature of the property, size, location, approach, market situation and trends.</i></p> <p><i>The indicative value has been suggested based on the prevailing market rates that came to our knowledge during secondary &amp; tertiary market researches and does not split into formal &amp; informal payment components.</i></p> <p><i>Secondary/ Tertiary costs related to asset transaction like Stamp Duty, Registration charges, Brokerage, Bank interest, selling cost, marketing cost, etc. pertaining to the sale/ purchase of this property are not considered while assessing the indicative estimated Market Value.</i></p> <p><i>This report includes both, Govt. Guideline Value and Indicative Estimated Prospective Fair Market Value. As per the current market practice, in most of the cases, formal transaction takes place for an amount less than the actual transaction amount and rest of the payment is normally done informally.</i></p> <p><i>Construction rates are adopted based on the present market replacement cost of construction and calculating applicable depreciation &amp; deterioration factor as per its existing condition &amp; specifications based on only visual observation of the structure. No structural, physical tests have been carried out in respect of it.</i></p> |





Construction rates are adopted based on the plinth area rates prevailing in the market for the structure as a whole and not based on item wise estimation or Bills of Quantity method.

The condition assessment and the estimation of the residual economic life of the structure is only based on the visual observations and appearance found during the site survey. We have not carried out any structural design or stability study; nor carried out any physical tests to assess structural integrity & strength.

Sale transaction method of the asset is assumed as free market transaction while assessing Indicative & Estimated Fair Prospective Market Value of the asset.

Any kind of unpaid statutory, utilities, lease, interest or any other pecuniary dues on the asset has not been factored in the Valuation.

This Valuation is conducted based on the macro analysis of the asset/ property and not based on the micro, component or item wise analysis. Analysis done is a general assessment and is not investigative in nature.

**Fair Market Value<sup>#</sup>** suggested by the competent Valuer is that prospective estimated amount in his expert & prudent opinion of the subject asset/ property without any prejudice after he has carefully & exhaustively evaluated the facts & information came in front of him related to the subject asset at which the subject asset/ property should be exchanged between a willing buyer and willing seller at an arm's length transaction in an open & unrestricted market, after proper marketing, wherein the parties, each acted knowledgeably, prudently and without any compulsion on the date of the Valuation.


Forced, under compulsion & constraint, obligatory sales transactions data doesn't indicate the Fair Market Value.

**Realizable Value<sup>^</sup>** is the minimum prospective estimated value of the property which it may be able to realize at the time of actual property transaction factoring in the potential prospects of deep negotiations carried out between the buyer & seller for ultimately finalizing the transaction across the table. Realizable value may be 10-20% less than the Fair Market Value depending on the various salability prospects of the subject property and the needs of the buyer & the seller.

**Forced/ Distress Sale Value<sup>\*</sup>** is the value when the property has to be sold due to any compulsion or constraint like financial encumbrances, dispute, as a part of a recovery process, any defect in the property, legal issues or any such condition or situation. In this type of sale, minimum fetch value is assessed which can be 25-40% less than the estimated Fair Market Value based on the nature, size & salability prospects of the property. In this type of sale, negotiation power of the buyer is always more than the seller and eagerness & pressure of selling the property is more than buying it. Therefore the Forced/ Distress Sale Value will always fetch significantly less value compare to the estimated Fair Market Value.

**Liquidation Value** is the amount that would be realized when an asset or group of assets are sold on a piecemeal basis that is without consideration of benefits (or detriments) associated with a going-concern business. Liquidation value can be either in an orderly transaction with a typical marketing period or in a forced transaction with a shortened marketing period.

**Difference between Cost, Price & Value:** Generally these words are used and understood synonymously. However in reality each of these has a completely different meaning, premise and also having different definitions in the professional & legal terms. Therefore to avoid confusion, it is our professional responsibility to describe the definitions of these words to avoid ambiguity & confusion in the minds of the user of this report.





The **Cost** of an asset represents the actual amount spent in the construction/ actual creation of the asset.

The **Price** is the amount paid for the procurement of the same asset.

The **Value** is defined as the present worth of future rights in the property/ asset and depends to a great extent on combination of various factors such as demand and supply, market situation, purpose, situation & needs of the buyer & seller, saleability outlook, usability factor, market perception & reputation. needs of the buyer & seller, saleability outlook, usability factor, market perception & reputation.

Therefore in actual for the same asset/ property, cost, price & value remain different since these terms have different usage & meaning.

p. References on prevailing market Rate/Price trend of the property and Details of the sources from where the information is gathered (from property search sites & local information):

|     |                                     |   |
|-----|-------------------------------------|---|
| iv. | Name:                               | Mahalaxmi Properties  |
|     | Contact No.:                        | +91-98376 38233   |
|     | Nature of reference:                | Property Consultant   |
|     | Size of the Property:               | 250 sq. yds.  |
|     | Location:                           | Badripur  |
|     | Rates/ Price informed:              | Rs.25,000/- to 28,000/-per sq. yds.   |
|     | Any other details/ Discussion held: | As per our discussion with Mr. Vijender, we came to know that demand of the residential property in this locality will depend upon the size, location of the plot.<br>The market rates for the residential land in this locality are ranging in between Rs.25,000/- to 28,000/-per sq. yds. |
| v.  | Name:                               | M/s. Rajeshwari properties  |
|     | Contact No.:                        | +91-98973 00193   |
|     | Nature of reference:                | Property Consultant   |
|     | Size of the Property:               | 500 sq. yds.  |
|     | Location:                           | Badripur  |
|     | Rates/ Price informed:              | Rs.24,000/- to 27,000/-per sq. yds.   |
|     | Any other details/ Discussion held: | As per our discussion with Mr. Hari, we came to know that demand of the residential property in this locality will depend upon the size, location of the plot.<br>The market rates for the residential land in this locality are ranging in between Rs.24,000/- to 27,000/-per sq. yds.     |
| vi. | Name:                               | NA  |
|     | Contact No.:                        | NA  |
|     | Nature of reference:                | NA  |
|     | Size of the Property:               | NA  |
|     | Location:                           | NA  |
|     | Rates/ Price informed:              | NA  |
|     | Any other details/ Discussion held: | NA  |

NOTE: The given information above can be independently verified to know its authenticity.

q. Adopted Rates Justification

The location of the subject property is in the midst of residential area of Badripur road and demand of the property is good. As per the present market survey & verbal communication with local dealers we got the mixed information for the land in this developing area. As per market survey & verbal conversation with local persons & local property consultant we got the following information: -





1. The market rates for residential plots will depend upon the size, location & shape.
  2. The asking price for the residential plots in this locality is varying in between Rs. 24,000/- to 28,000/- per sq. yds.
  3. Circle Rate for residential land at this vicinity, Dehradun is Rs.9,000/- per sq. mtr.
  4. The subject property is located in the midst of semi urban developing residential area.
- The subject property is small and irregular in share, hence taking into consideration all these factors like size and shape of the plot, location of the property, market condition, rate ratio for the land & current activity on the land, we are of the view that the appropriate rate for such a land parcel cumulatively can be considered between Rs.24,000/- to 28,000/- per sq. yds. and for the purpose of valuation, we have adopted rate of **Rs.26,000/- per sq. yd.** which we feel would be reasonable in our view.

**2. VALUATION OF LAND**  
*Applicable*

|    | Particulars  | Govt. Circle/ Guideline Value                                 | Indicative & Estimated Prospective Fair Market Value            |
|----|--|---|---|
| a. | Prevailing Rate range  | Rs.9,000/- per sq.mtr + 5%                                    | Rs. 24,000/- to 28,000/- per sq. yds.                           |
| b. | Rate adopted considering all characteristics of the property               | Rs.9,450/- per sq.mtr   | Rs.26,000/- per sq.yds  |
| c. | Total Land Area considered<br>(documents vs site survey whichever is less) | 208.92 m <sup>2</sup> / 249.87 yd <sup>2</sup>                | 208.92 m <sup>2</sup> / 249.87 yd <sup>2</sup>                  |
| d. | Total Value of land (A)  | 208.92 sq.mtr x Rs.9,450/-per sq.mtr<br><b>Rs.19,74,294/-</b> | 249.87 sq.yds x Rs.26,000/- per sq.yds<br><b>Rs.64,96,620/-</b> |

**3. VALUATION OF BUILDING STRUCTURE**

|    | Particulars  | Govt. Circle/ Guideline Value | Indicative & Estimated Prospective Fair Market Value |
|----|--|-------------------------------|--|
| k. | Structure Construction Value                                   | Rate range                    | NA   |
|    |  | Rate adopted                  | NA   |
|    |  | Covered Area                  | Vacant Plot/ Land                                    |
|    |  | Class of construction         | Vacant Plot/ Land                                    |
|    |  | Valuation Calculation         | NA   |
|    |  | <b>Total Value</b>            | <b>NA</b>  |
| l. | Depreciation percentage<br>(assuming salvage value % per year) | NA                            | NA   |
| m. | Age Factor   | NA                            | NA   |
| n. | Structure Type/ Condition                                      | NA                            | NA   |
| o. | Estimated Construction Depreciated Replacement Value (B)       | <b>NA</b>                     | <b>NA</b>  |





# VALUATION ASSESSMENT

MRS. GEETA NAITHANI AND DR. DIVYANSHU NAITHANI

## 4. VALUATION OF ADDITIONAL BUILDING & SITE AESTHETIC WORKS

|    | Particulars  | Specifications | Depreciated Replacement Value |
|----|--|----------------|-------------------------------|
| a. | Add extra for Architectural aesthetic developments, improvements<br>(add lump sum cost)  | ----           | ----                          |
| b. | Add extra for fittings & fixtures<br>(doors, windows, wood work, cupboards, modular kitchen, electrical/ sanitary fittings)  | ----           | ----                          |
| c. | Add extra for services<br>(Water, Electricity, Sewerage, Main gate, Boundary, Lift, Auxiliary power, AC, HVAC, Firefighting etc.)  | ---            | ---                           |
| d. | Add extra for internal & external development<br>(Internal roads, Landscaping, Pavements, Street lights, Green area development, External area landscaping, Land development, Approach road, etc.) | ----           | ---                           |
| e. | <b>Depreciated Replacement Value (C)</b>   | <b>NA</b>      | <b>NA</b>                     |





**PART D****CONSOLIDATED VALUATION ASSESSMENT OF THE PROPERTY**

| S.No. | Particulars   | Govt. Circle/ Guideline Value | Indicative & Estimated Prospective Fair Market Value |
|-------|---|-------------------------------|--|
| 1.    | Land (A)  | Rs.19,74,294/-                | Rs.64,96,620/-                                       |
| 2.    | Structure Construction Value (B)  | --                            | --   |
| 3.    | Additional Building & Site Aesthetic Works Value (C)                              | --                            | --   |
| 4.    | <b>Total Add (A+B+C)</b>  | <b>Rs.19,74,294/-</b>         | <b>Rs.64,96,620/-</b>                                |
| 5.    | Additional Premium if any   | NA                            | NA   |
|       | Details/ Justification  | NA                            | NA   |
| 6.    | Deductions charged if any   | NA                            | NA   |
|       | Details/ Justification  | NA                            | NA   |
| 7.    | <b>Total Indicative &amp; Estimated Prospective Fair Market Value<sup>#</sup></b> | NA                            | <b>Rs.64,96,620/-</b>                                |
| 8.    | <b>Rounded Off</b>  | ----                          | <b>Rs.64,97,000/-</b>                                |
| 9.    | <b>Expected Realizable Value<sup>^</sup></b>                                      | ----                          | <b>Rs.55,22,450/-</b>                                |
| 10.   | <b>Expected Forced Distress Sale Value<sup>*</sup></b>                            | ----                          | <b>Rs.48,72,750/-</b>                                |

**11. Concluding Comments & Disclosures if any**

- During our site visit we have found that the subject property merged with adjacent plot from eastern side.
- This Valuation report is prepared based on the copies of the documents/ information which interested organization or customer could provide to us out of the standard checklist of documents sought from them and further based on our assumptions and limiting conditions. All such information provided to us has been relied upon in good faith and we have assumed that it is true and correct.
- Legal aspects for eg. investigation of title, ownership rights, lien, charge, mortgage, lease, verification of documents from originals, etc. has to be taken care by legal experts/ Advocates.
- This report only contains opinion based on technical & market information which came to knowledge during course of the assignment. It doesn't contain any recommendations.
- This report is prepared following our Standard Operating Procedures & Best Practices, Limitations, Conditions, Remarks, Important Notes, Valuation TOR.

**(RUPEES SIXTY FOUR LAKH NINETY SEVEN THOUSAND ONLY)**






## PART E

## SUMMARY OF THE VALUATION REPORT- ANNEXURE III

| S.NO.               | CONTENTS                                | DESCRIPTION  |                     |                    |                         |  |  |  |
|---------------------|---|--|---------------------|--------------------|-------------------------|--|--|--|
| <b>1.</b>           | <b>GENERAL DETAILS</b>                  |  |                     |                    |                         |  |  |  |
| a.                  | Report prepared for                     | Bank   |                     |                    |                         |  |  |  |
| b.                  | Name & Address of Organization          | Punjab National Bank, New Teri, District Tehri Garhwal   |                     |                    |                         |  |  |  |
| c.                  | Name of Customer                        | Mrs. Geeta Naithani And Mr. Divyanshu Naithani   |                     |                    |                         |  |  |  |
| d.                  | Name of Property Owner                  | Mrs. Geeta Naithani W/o Dr. N.P Naithani And Mr. Divyanshu Naithani S/o. Dr. N.P Naithani  |                     |                    |                         |  |  |  |
| e.                  | Address & Phone Number of the owner     | R/o: C3 Professor colony, Badshahi Bagh, Tehri Garhwal, Uttarakhand  |                     |                    |                         |  |  |  |
| f.                  | Address of the property under Valuation | Khata No. 01056 (Fasli Year 1416 To 1421) Khasra No. 167 And Khasra No. 169, Mauza- Badripur, Pargana- Parwadoon, Tehsil & District- Dehradun, Uttarakhand   |                     |                    |                         |  |  |  |
| g.                  | Type of the Property                    | Residential Plot/Land  |                     |                    |                         |  |  |  |
| h.                  | Type of Loan                            | Construction Loan  |                     |                    |                         |  |  |  |
| i.                  | Type of Valuation                       | Residential Plot/Land Value  |                     |                    |                         |  |  |  |
| j.                  | Report Type                             | Plain Asset Valuation  |                     |                    |                         |  |  |  |
| k.                  | Date of Inspection of the Property      | 3 February 2022  |                     |                    |                         |  |  |  |
| l.                  | Date of Valuation Report                | 5 February 2022  |                     |                    |                         |  |  |  |
| m.                  | Surveyed in presence of                 | Owner's representative Dr. N.P Naithani<br>(☎: +91-9758045987).  |                     |                    |                         |  |  |  |
| n.                  | Purpose of the Valuation                | For Value assessment of the asset for creating collateral mortgage for Bank Loan purpose   |                     |                    |                         |  |  |  |
| o.                  | Scope of the Report                     | Non binding opinion on indicative estimated prospective valuation assessment of the property identified by property owner or through its representative  |                     |                    |                         |  |  |  |
| p.                  | Important Disclosures                   | i. Legal aspects of the property have to be taken care by legal expert/ advocate.<br>ii. Verification of authenticity of documents from originals or cross checking from any Govt. deptt. has to be taken care by legal expert/ advocate.<br>iii. This is just an opinion report on Valuation based on the copy of the documents/ information provided to us by the client which has been relied upon in good faith of the property found as per the information given in the documents provided to us and/ or confirmed by the owner/ owner representative to us on site.<br>iv. Getting cizra map or coordination with revenue officers for site identification is a separate activity and is not part of the Valuation services.<br>v. Measurement verification is only limited upto sample random measurement against the documents produced to us.<br>vi. Drawing Map & design of the property is out of scope of the Valuation services. |                     |                    |                         |  |  |  |
| q.                  | Documents provided for perusal          | <table border="1"> <tr> <th>Documents Requested</th><th>Documents Provided</th><th>Documents Reference No.</th></tr> <tr> <td></td><td></td><td></td></tr> </table>  | Documents Requested | Documents Provided | Documents Reference No. |  |  |  |
| Documents Requested | Documents Provided                      | Documents Reference No.  |                     |                    |                         |  |  |  |
|                     |   |  |                     |                    |                         |  |  |  |





|    |                                |   |                                    |                   |
|----|--------------------------------|---|------------------------------------|-------------------|
|    |                                | Total <b>05</b> documents requested.  | Total <b>01</b> documents provided | <b>01</b>         |
|    |                                | Property Title document   | Sale Deed                          | Dated: 04/03/2021 |
|    |                                | Last paid Municipal Tax Receipt   | None                               | NA                |
|    |                                | Old Valuation Report  | None                               | NA                |
|    |                                | Last paid Electricity Bill  | None                               | ---               |
|    |                                | Last paid Municipal Tax Receipt   | None                               | ---               |
| r. | Documents received from        | Bank  |                                    |                   |
| s. | Identification of the property | <input type="checkbox"/> Cross checked from boundaries of the property or address mentioned in the deed<br><input checked="" type="checkbox"/> Done from the name plate displayed on the property<br><input checked="" type="checkbox"/> Identified by the Owner's representative<br><input type="checkbox"/> Enquired from local residents/ public<br><input type="checkbox"/> Identification of the property could not be done properly<br><input type="checkbox"/> Survey was not done |                                    |                   |

|           |  |                       |
|-----------|--|-----------------------|
| <b>2.</b> | <b>VALUATION SUMMARY</b>                                   |                       |
| a.        | Total Govt. Guideline Value                                | <b>Rs.18,80,280/-</b> |
| b.        | Total Indicative & Estimated Prospective Fair Market Value | <b>Rs.64,97,000/-</b> |
| c.        | Total Expected Realizable/ Fetch Value                     | <b>Rs.55,22,450/-</b> |
| d.        | Total Expected Distress/ Forced Sale Value                 | <b>Rs.48,72,750/-</b> |

|           |                              |  |
|-----------|------------------------------|--|
| <b>3.</b> | <b>ENCLOSURES</b>            |  |
| a.        | <b>Part A</b>                | <b>Valuation Report as per PNB format</b>  |
| b.        | <b>Part B - Annexure-I</b>   | <b>Area description of the Property</b>  |
| c.        | <b>Part C - Annexure-II</b>  | <b>Valuation Assessment of the Property</b>  |
| d.        | <b>Part D - Annexure-III</b> | <b>Summary of the Valuation report</b>   |
| e.        | Annexure - IV                | Screenshot of the price trend references of the similar related properties available on public domain - Page No.00 |
| f.        | Annexure - V                 | Google Map   |
| g.        | Annexure - VI                | Photographs  |
| h.        | Annexure - VII               | Copy of Circle Rate  |
| i.        | Annexure - VIII              | Survey Summary Sheet   |
| j.        | Annexure - IX                | Valuer's Remarks   |
| k.        | Annexure - X                 | Copy of relevant papers from the property documents referred in the Valuation                                      |





**R.K ASSOCIATES IMPORTANT NOTES:**

**DEFECT LIABILITY PERIOD** - In case of any query/ issue or escalation you may please contact Incident Manager by writing at [valuers@rkassociates.org](mailto:valuers@rkassociates.org). We try our level best to ensure maximum accuracy in the Calculations done, Rates adopted and various other data points & information mentioned in the report but still can't rule out typing, human errors, assessment or any other mistakes. In case you find any mistake, variation, discrepancy or inaccuracy in any data point of the report, please help us by bringing all such points into our notice in writing at [valuers@rkassociates.org](mailto:valuers@rkassociates.org) within 30 days of the report delivery, to get these rectified timely, failing which R.K Associates won't be held responsible for any inaccuracy in any manner. Also if we will not hear back anything from you within 30 days, we will assume that report is correct in all respect and no further claim of any sort will be entertained thereafter. We would welcome and appreciate your feedback & suggestions in order to improve our services.

Our **DATA RETENTION POLICY** is of **ONE YEAR**. After this period we remove all the concerned records related to the assignment from our repository. No clarification or query can be answered after this period due to unavailability of the data.

**COPYRIGHT FORMAT** - This report is prepared on the copyright format of R.K Associates to serve our clients in the best possible way. Legally no one can copy or distribute this format without prior approval from R.K Associates. It is meant only for the organization as mentioned on the cover page of this report. Distribution or use of this format other than R.K Associates will be seen as unlawful act and necessary legal action can be taken against the defaulters.

**IF REPORT IS USED FOR BANK/ FIs**


**NOTE:** As per IBA Guidelines in case the valuation report submitted by the valuer is not in order, the banks / FIs shall bring the same to the notice of the valuer within 15 days of submission for rectification and resubmission. In case no such communication is received, it shall be presumed that the valuation report has been accepted.

**At our end we have not verified the authenticity of any documents provided to us. Bank is advised to verify the genuineness of the property documents before taking any credit decision.**

*AS*



**REFERENCES ON PRICE TREND OF THE SIMILAR RELATED PROPERTIES  
AVAILABLE ON PUBLIC DOMAIN- ANNEXURE IV**



Residential land / Plot in Badripur

₹ 1.28 Cr    453 sq.yards

₹ 2,815/sq.ft    ₹ 279/sq.ft Plot Area

Plot for sale at good location

UNDER CONSTRUCTION    RESALE

Posted on 27th Dec, 2021 by Owner  
**Pratyush**

[View Phone Number](#) [Contact Owner](#)



Residential land / Plot in Badripur

₹ 30 L    111 sq.yards

₹ 3,000/sq.ft    ₹ 273/sq.ft Plot Area

20 feet wide road light supply near by highway near by hospital

UNDER CONSTRUCTION

Photo not available  
[Request Photos](#)

Posted on 19th Dec, 2021 by Owner  
**vinny rawat**

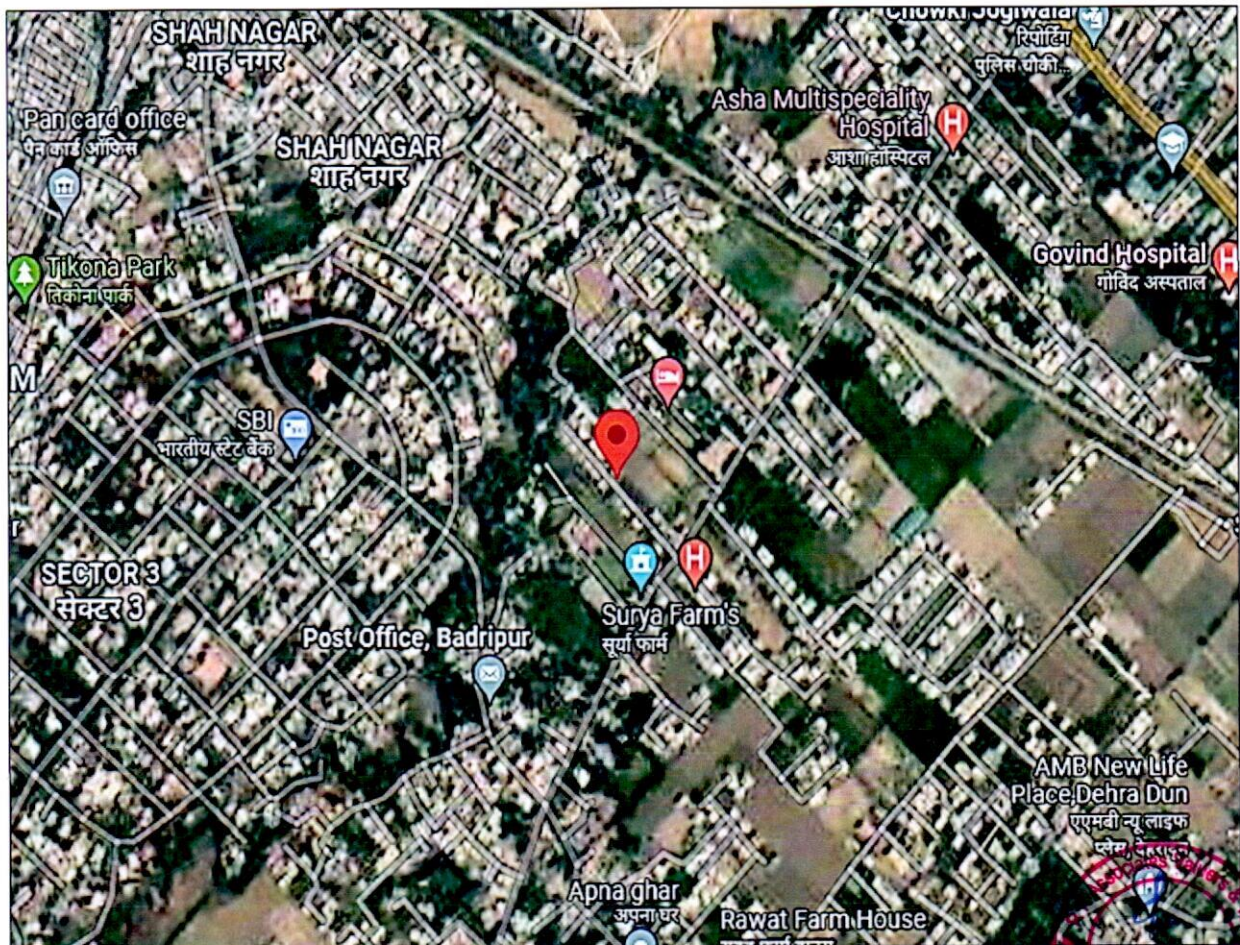
[View Phone Number](#) [Contact Owner](#)



AS



## GOOGLE MAP LOCATION- ANNEXURE V






**PHOTOGRAPHS OF THE PROPERTY – ANNEXURE VI**





# VALUATION ASSESSMENT

MRS. GEETA NAITHANI AND DR. DIVYANSHU NAITHANI





## COPY OF CIRCLE RATE - ANNEXURE VII

| क्रम<br>क्र | प्रमुख<br>मार्ग/<br>मोहल्लों<br>/<br>राजस्व<br>ग्रामों<br>की<br>श्रेणी | प्रमुख मार्ग/मोहल्लों/राजस्व ग्रामों<br>का नाम | प्रमुख मार्ग से 350 मीटर की दूरी के बाद<br>स्थित भूमि की सामान्य दर |                                       | बहुमंजलीय<br>आवासीय भवन<br>में स्थित<br>आवासीय फ्लैट<br>(सुपर एरिया<br>दर रु० प्रति<br>वर्ग मीटर) | वाणिज्यिक भवन की दर (सुपर<br>एरिया दर रु० प्रति वर्ग मीटर) |                                 | गैर वाणिज्यिक निर्माण<br>की दर<br>(रु० प्रति वर्गमी०) |        |
|-------------|--|--|---|---------------------------------------|---|--|---------------------------------|---|--------|
|             |  |  | कृषि भूमि (लाख रुपये<br>प्रति हेक्टेयर/रुपये<br>प्रति वर्ग मीटर)    | अकृषि भूमि<br>रुपये प्रति<br>वर्गमीटर |   | दुकान/<br>रेस्टोरेन्ट/<br>कार्यालय                         | अन्य<br>वाणिज्यिक<br>प्रतिष्ठान | लिनट<br>पोश   | टीनपोश |

9

|    |                 |          |      |       |       |       |       |       |
|----|-----------------|----------|------|-------|-------|-------|-------|-------|
| 6  | डांडा घोरण      | 450/4500 | 9000 | 23000 | 52000 | 47000 | 12000 | 10000 |
| 7  | सेवलाकला        | 450/4500 | 9000 | 23000 | 52000 | 47000 | 12000 | 10000 |
| 8  | भारुवालाग्रान्ट | 450/4500 | 9000 | 23000 | 52000 | 47000 | 12000 | 10000 |
| 9  | भारुवाली        | 450/4500 | 9000 | 23000 | 52000 | 47000 | 12000 | 10000 |
| 10 | बदौपुर          | 450/4500 | 9000 | 23000 | 52000 | 47000 | 12000 | 10000 |
| 11 | बजारावाला       | 450/4500 | 9000 | 23000 | 52000 | 47000 | 12000 | 10000 |

  
 (बीर सिंह बुदियाल)  
 अपर जिलाधिकारी (विशेष एवं राजस्व)  
 देहरादून



**ANNEXURE: VIII- DECLARATION FROM VALUER**

I hereby declare that:

- The information furnished in our valuation report dated 5/2/2022 is true and correct to the best of my knowledge and belief and we have made an impartial and true valuation of the property.
- No employee or member of R.K Associates has any direct/ indirect interest in the property or become so interested at any time during a period of three years prior to my appointment as valuer or three years after the valuation of assets was conducted by me.
- Our authorized Engineer/ surveyor Mr. Deepak Joshi have personally inspected the property on 3/2/2022 the work is not subcontracted to any other valuer and is carried out by us.
- We have not been convicted of any offence and sentenced to a term of imprisonment.
- We have not been found guilty of misconduct in professional capacity.
- We have read the Handbook on Policy, Standards and procedure for Real Estate Valuation, 2011 of the IBA and this report is in conformity to the "Standards" enshrined for valuation in the Part-B of the above handbook to the best of my ability.
- We have read the International Valuation Standards (IVS) and the report submitted to the Bank for the respective asset class is in conformity to the "Standards" as enshrined for valuation in the IVS in "General Standards" and "Asset Standards" as applicable.
- I abide by the Model Code of Conduct for empanelment of valuer in the Bank.
- I am registered under Section 34 AB of the Wealth Tax Act, 1957. (Strike off, if not applicable).
- I am the proprietor / partner / authorized official of the firm / company, who is competent to sign this valuation report.
- Further, I hereby provide the following information.

| S. No. | Particulars  | Valuer comment  |
|--------|--|---|
| 1.     | Background information of the asset being valued                       | This is a residential vacant land located at Khata No. 01056 (Fasli Year 1416 To 1421) Khasra No. 167 And Khasra No. 169 in Mauza- Badripur, Pargana- Parwadoon, Tehsil & District- Dehradun. Having land area 208.92 sq.mtr./ 249.86 sq.yds. |
| 2.     | Purpose of valuation and appointing authority                          | Please refer to Page No.01 of the Report.   |
| 3.     | Identity of the Valuer and any other experts involved in the valuation | Survey Analyst: AE Deepak Joshi<br>Engineering Analyst: Er. Tejas Bharadawaj<br>Valuer/ Reviewer: HOD Engg.   |
| 4.     | Disclosure of Valuer interest or conflict, if any                      | No relationship with the borrower or any kind of conflict of interest.  |
| 5.     | Date of appointment, valuation date and date of report                 | Date of Appointment: 3/12/2021<br>Date of Survey: 3/12/2021<br>Valuation Date: 5/2/2022<br>Date of Report: 5/2/2022   |
| 6.     | Inspections and/or investigations undertaken                           | Yes by our authorized Survey Engineer AE Deepak Joshi bearing knowledge of that area on 3/2/2022. Property was shown and identified by owner's representative Dr. N.P Naithani (+91-9758045987).  |





# VALUATION ASSESSMENT

MRS. GEETA NAITHANI AND DR. DIVYANSHU NAITHANI

|     |   |  |
|-----|---|--|
| 7.  | Nature and sources of the information used or relied upon   | Market Recourse  |
| 8.  | Procedures adopted in carrying out the valuation and valuation standards followed   | Land value is calculated on the basis of 'Market Comparable Sales Approach'  |
| 9.  | Restrictions on use of the report, if any   | <p>Value varies with the Purpose/ Date/ Market &amp; Asset Condition &amp; Situation prevailing in the market. We recommend not to refer the indicative &amp; estimated prospective Value of the asset given in this report if any of these points are different from the one mentioned aforesaid in the Report.</p> <p>This report has been prepared for the purposes stated in the report and should not be relied upon for any other purpose. Our client is the only authorized user of this report and is restricted for the purpose indicated in the engagement letter. I/we do not take any responsibility for the unauthorized use of this report.</p> <p>During the course of the assignment we have relied upon various information, data, documents provided by Bank/ client in good faith. If at any point of time in future it comes to knowledge that the information given to us is untrue, fabricated, misrepresented then the use of this report at very moment will become null &amp; void.</p> <p>This report only contains general assessment &amp; opinion on the indicative, estimated Market Value of the property for which Bank has asked to conduct the Valuation and found as per the information given in the copy of documents, information, data provided to us and/ or confirmed by the owner/ owner representative to us at site which has been relied upon in good faith. It doesn't contain any other recommendations of any sort including but not limited to express of any opinion on the suitability or otherwise of entering into any transaction with the borrower.</p> |
| 10. | Major factors that were taken into account during the valuation   | Please refer to Page No. 4-8 of the Report.  |
| 11. | Major factors that were not taken into account during the valuation   | NA   |
| 12. | Caveats, limitations and disclaimers to the extent they explain or elucidate the limitations faced by valuer, which shall not be for the purpose of limiting his responsibility for the valuation report. | Please see attached Annexure.  |

Date: 5/2/2022

Place: Noida

Authorized Person of R.K Associates Valuers & Techno Engg. Consultants (P) Ltd.

Signature   




## **ANNEXURE: IX- MODEL CODE OF CONDUCT FOR VALUERS**

### **Integrity and Fairness**

1. A valuer shall, in the conduct of his/its business, follow high standards of integrity and fairness in all his/its dealings with his/its clients and other valuers.
2. A valuer shall maintain integrity by being honest, straightforward, and forthright in all professional relationships.
3. A valuer shall endeavour to ensure that he/it provides true and adequate information and shall not misrepresent any facts or situations.
4. A valuer shall refrain from being involved in any action that would bring disrepute to the profession.
5. A valuer shall keep public interest foremost while delivering his services.

### **Professional Competence and Due Care**

6. A valuer shall render at all times high standards of service, exercise due diligence, ensure proper care and exercise independent professional judgment.
7. A valuer shall carry out professional services in accordance with the relevant technical and professional standards that may be specified from time to time.
8. A valuer shall continuously maintain professional knowledge and skill to provide competent professional service based on up-to-date developments in practice, prevailing regulations/guidelines and techniques.
9. In the preparation of a valuation report, the valuer shall not disclaim liability for his/its expertise or deny his/its duty of care, except to the extent that the assumptions are based on statements of fact provided by the company or its auditors or consultants or information available in public domain and not generated by the valuer.
10. A valuer shall not carry out any instruction of the client insofar as they are incompatible with the requirements of integrity, objectivity and independence.
11. A valuer shall clearly state to his client the services that he would be competent to provide and the services for which he would be relying on other valuers or professionals or for which the client can have a separate arrangement with other valuers.

### **Independence and Disclosure of Interest**

12. A valuer shall act with objectivity in his/its professional dealings by ensuring that his/its decisions are made without the presence of any bias, conflict of interest, coercion, or undue influence of any party, whether directly connected to the valuation assignment or not.
13. A valuer shall not take up an assignment if he/it or any of his/its relatives or associates is not independent in terms of association to the company.
14. A valuer shall maintain complete independence in his/its professional relationships and shall conduct the valuation independent of external influences.
15. A valuer shall wherever necessary disclose to the clients, possible sources of conflicts of duties and interests, while providing unbiased services.
16. A valuer shall not deal in securities of any subject company after any time when he/it first becomes aware of the possibility of his/its association with the valuation, and in accordance with the Securities and Exchange Board of India (Prohibition of Insider Trading) Regulations, 2015 or till the time the valuation report becomes public, whichever is earlier.
17. A valuer shall not indulge in "mandate snatching or offering" convenience valuations" in order to cater to a company or client's needs.
18. As an independent valuer, the valuer shall not charge success fee.





19. In any fairness opinion or independent expert opinion submitted by a valuer, if there has been a prior engagement in an unconnected transaction, the valuer shall declare the association with the company during the last five years.

#### Confidentiality

20. A valuer shall not use or divulge to other clients or any other party any confidential information about the subject company, which has come to his/its knowledge without proper and specific authority or unless there is a legal or professional right or duty to disclose.

#### Information Management

21. A valuer shall ensure that he/ it maintains written contemporaneous records for any decision taken, the reasons for taking the decision, and the information and evidence in support of such decision. This shall be maintained so as to sufficiently enable a reasonable person to take a view on the appropriateness of his/its decisions and actions.
22. A valuer shall appear, co-operate and be available for inspections and investigations carried out by the authority, any person authorised by the authority, the registered valuers organization with which he/it is registered or any other statutory regulatory body.
23. A valuer shall provide all information and records as may be required by the authority, the Tribunal, Appellate Tribunal, the registered valuers organization with which he/it is registered, or any other statutory regulatory body.
24. A valuer while respecting the confidentiality of information acquired during the course of performing professional services, shall maintain proper working papers for a period of three years or such longer period as required in its contract for a specific valuation, for production before a regulatory authority or for a peer review. In the event of a pending case before the Tribunal or Appellate Tribunal, the record shall be maintained till the disposal of the case.

#### Gifts and hospitality.

25. A valuer or his/its relative shall not accept gifts or hospitality which undermines or affects his independence as a valuer.  
Explanation: For the purposes of this code the term 'relative' shall have the same meaning as defined in clause (77) of Section 2 of the Companies Act, 2013 (18 of 2013).
26. A valuer shall not offer gifts or hospitality or a financial or any other advantage to a public servant or any other person with a view to obtain or retain work for himself/ itself, or to obtain or retain an advantage in the conduct of profession for himself/ itself.

#### Remuneration and Costs.

27. A valuer shall provide services for remuneration which is charged in a transparent manner, is a reasonable reflection of the work necessarily and properly undertaken, and is not inconsistent with the applicable rules.
28. A valuer shall not accept any fees or charges other than those which are disclosed in a written contract with the person to whom he would be rendering service.

#### Occupation, employability and restrictions.

29. A valuer shall refrain from accepting too many assignments, if he/it is unlikely to be able to devote adequate time to each of his/ its assignments.
30. A valuer shall not conduct business which in the opinion of the authority or the registered valuer organisation discredits the profession.





## VALUATION ASSESSMENT

MRS. GEETA NAITHANI AND DR. DIVYANSHU NAITHANI

### Miscellaneous

31. A valuer shall refrain from undertaking to review the work of another valuer of the same client except under written orders from the bank or housing finance institutions and with knowledge of the concerned valuer.
32. A valuer shall follow this code as amended or revised from time to time

Signature of the Valuer: \_\_\_\_\_

Name of the Valuer: R.K Associates Valuers & Techno Engg. Consultants (P) Ltd.

Address of the Valuer: D-39, Sector-2, Noida-201301

Date: 5/2/2022

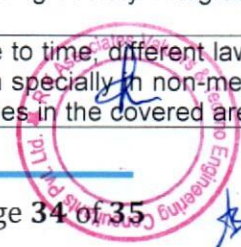
Place: Noida





## VALUER'S REMARKS - ANNEXURE X

|     |   |
|-----|---|
| 1.  | This Valuation report is prepared based on the copies of the documents/ information which interested organization or customer could provide to us out of the standard checklist of documents sought from them and further based on our assumptions and limiting conditions. All such information provided to us has been relied upon in good faith and we have assumed that it is true and correct. Verification or cross checking of the documents provided to us from the originals has not been done at our end.   |
| 2.  | Legal aspects for eg. investigation of title, ownership rights, lien, charge, mortgage, lease, verification of documents, etc. have to be taken care by legal expert/ Advocate and same are not done at our end. It is assumed that the concerned Lender/ Financial Institution has asked for the valuation of that property for which the legal verification has been already taken and cleared by the competent Advocate before requesting for the Valuation report.  |
| 3.  | Analysis and conclusions adopted in the report are limited to the reported assumptions, conditions and information came to our knowledge during the course of the work.   |
| 4.  | Value varies with the Purpose/ Date/ Condition prevailing in the market. We recommend not to refer the indicative & estimated prospective Value of the asset given in this report if any of these points are different from the one mentioned aforesaid in the Report. We also recommend that the indicative estimated Value in the Valuation Report holds good only upto the period of 3 months from the date of Valuation.  |
| 5.  | This report is having limited scope as per its fields & format to provide only the general basic idea of the value of the <u>property prevailing in the market</u> based on the documents/ data/ information provided by the client. The suggested indicative prospective estimated value should be considered only if transaction is happened <u>as free market transaction</u> .  |
| 6.  | This Valuation report is prepared based on the facts of the property on the date of the survey. It is a well-known fact that the market value of any asset varies with time & socio-economic conditions prevailing in the country. In future property Market may go down, property conditions may change or may go worse, Property reputation may differ, Property vicinity conditions may go down or become worse, Property market may change due to impact of Govt. policies or effect of World economy, Usability prospects of the property may change, etc. Hence before financing, Banker/ FI should take into consideration all such future risk and should loan conservatively to keep the advanced money safe in case of the downward trend of the property value.  |
| 7.  | Valuation of the same asset/ property can fetch different values in different situations. For eg. Valuation of a running/ operational shop/ hotel/ factory will fetch better value and in case of closed shop/ hotel/ factory it will have considerable lower value. Similarly an asset sold directly by an owner in the market will fetch better value and if the same asset/ property is sold by any financier due to encumbrance on it will fetch lower value. Hence before financing, Banker/ FI should take into consideration all such future risks and should loan conservatively to keep the advanced money safe in case of any such situation.   |
| 8.  | Getting cizra map or coordination with revenue officers for site identification is not done at our end.   |
| 9.  | Valuation is done for the property identified to us by the owner/ owner representative. At our end we have just cross verified the identification of the property with reference to the documents produced for perusal. Method by which identification of the property is carried out is also mentioned in the report clearly. Responsibility of identifying the correct property to the Valuer/ its authorized surveyor is solely of the client/ owner for which Valuation has to be carried out. It is requested from the Bank to cross check from their own records/ information if this is the same property for which Valuation has to be carried out to ensure that owner has not misled the Valuer company or misrepresented the property due to any vested interest.  |
| 10. | In India more than 70% of the geographical area is lying under rural/ remote/ non municipal/ unplanned area where the subject property is surrounded by vacant lands having no physical demarcation or having any display of property survey or municipal number / name plate on the property clearly. Even in old locations of towns, small cities & districts where property number is either not assigned or not displayed on the properties clearly and also due to the presence of multiple/ parallel departments due to which ownership/ rights/ illegal possession/ encroachment issues are rampant across India and due to these limitations at many occasions it becomes tough to identify the property with 100% surety from the available documents, information & site whereabouts and thus chances of error, misrepresentation by the borrower and margin of chances of error always persists in such cases. To avoid any such chances of error it is advised to the Bank to engage municipal/ revenue department officials to get the confirmation of the property to ensure that the property shown to Valuer/ Banker is the same as for which documents are provided. |
| 11. | If this Valuation Report is prepared for the Flat/ dwelling unit situated in a Group Housing Society or Integrated Township then approvals, maps of the complete group housing society/ township is out of scope of this report and this report will be made for the specific unit based on the assumption that complete Group Housing Society/ Integrated Township must be approved in all respect..   |
| 12. | Due to fragmented & frequent change in building/ urban planning laws/ guidelines from time to time, different laws/ guidelines between regions/ states and no strict enforceability of Building Bye-Laws in India specially in non-metro and scale b & c cities & Industrial areas, property owners many times extend or make changes in the covered area/  |





|     |  |
|-----|--|
|     | layout from the approved/ applicable limits. There are also situations where properties are decades old when there was no formal Building Bye-Laws applicable when the construction must have been done. Due to such discrete/ unplanned development in many regions sometimes it becomes tough to determine the exact lawful situation on ground for the Valuer. In case nothing specific is noted on the covered built-up area considered in the Valuation Report, the covered area present on the site as per site survey will be considered in the Valuation.  |
| 13. | Valuation is a subjective field and opinion may differ from consultant to consultant. To check the right opinion, it is important to evaluate the methodology adopted and various data point/ information/ factors/ assumption considered by the consultant which became the basis for the Valuation report before reaching to any conclusion.   |
| 14. | Value analysis of any asset cannot be regarded as an exact science and the conclusions arrived at in many cases will, of necessity, be subjective and dependent on the exercise of individual judgment. Given the same set of facts and using the same assumptions, expert opinions may differ due to the number of separate judgment decisions, which have to be made. Therefore, there can be no standard formula to establish an indisputable exchange ratio. In the event of a transaction, the actual transaction value achieved may be higher or lower than our indicative analysis of value depending upon the circumstances of the transaction. The knowledge, negotiability and motivations of the buyers and sellers and the applicability of a discount or premium for control will also affect actual price achieved. Accordingly, our indicative analysis of value will not necessarily be the price at which any agreement proceeds. The final transaction price is something on which the parties themselves have to agree. However our Valuation analysis can definitely help the stakeholders to make them informed and wise decision about the Value of the asset and can help in facilitating the arm's length transaction. |
| 15. | This report is prepared on the RKA V-L3 (Medium) Valuation format as per the client requirement and scope of work. This report is having limited scope as per its fields & format to provide only the general estimated & indicative basic idea of the value of the property prevailing in the market based on the information provided by the client. No detailed analysis, audit or verification has been carried out of the subject property.   |
| 16. | This is just an opinion report and doesn't hold any binding on anyone. It is requested from the concerned Client/ Bank/ Financial Institution which is using this report for mortgaging the property that they should consider all the different associated relevant & related factors & risks before taking any business decision based on the content of this report.  |
| 17. | All Pages of the report including annexures are signed and stamped from our office. In case any paper in the report is without stamp & signature then this should not be considered a valid paper issued from this office.   |
| 18. | Defect Liability Period is <b>30 DAYS</b> . We request the concerned authorized reader of this report to check the contents, data and calculations in the report within this period and intimate us in writing if any corrections are required or in case of any other concern with the contents or opinion mentioned in the report. Corrections only related to typographical, calculation, spelling mistakes will be entertained within the defect liability period. No request for any illegitimate value revision, date change or any other change will be entertained other than the one mentioned above.   |
| 19. | R.K Associates encourages its customers to give feedback or inform concerns over its services through proper channel at <b>valuers@rkassociates.org</b> in writing within 30 days of report delivery. After this period no concern/ complaint/ proceedings in connection with the Valuation Services can be entertained due to possible change in situation and condition of the property.   |
| 20. | Our Data retention policy is of <b>ONE YEAR</b> . After this period we remove all the concerned records related to the assignment from our repository. No clarification or query can be answered after this period due to unavailability of the data.  |
| 21. | This Valuation report is governed by our (1) Internal Policies, Processes & Standard Operating Procedures, (2) R.K Associates Quality Policy, (3) Valuation & Survey Best Practices Guidelines formulated by management of R.K Associates, (4) Information input given to us by the customer and (4) Information/ Data/ Facts given to us by our field/ office technical team. Management of R.K Associates never gives acceptance to any unethical or unprofessional practice which may affect fair, correct & impartial assessment and which is against any prevailing law. In case of any indication of any negligence, default, incorrect, misleading, misrepresentation or distortion of facts in the report then it is the responsibility of the user of this report to immediately or atleast within the defect liability period bring all such act into notice of R.K Associates management so that corrective measures can be taken instantly.  |
| 22. | R.K Associates never releases any report doing alterations or modifications by pen. In case any information/ figure of this report is found altered with pen then this report will automatically become null & void.   |

