

**Mumbai Branch Office:**

Office No: Unit No. 1212, Floor No.: 12,  
Building Name: Sunshine Tower, Block  
Sector: Dadar West, Mumbai 400013,  
Road: Senapati Bapat Marg,  
City: Lower Parel, District : Mumbai  
Ph.: 9651070248, 9205353008

REPORT FORMAT: V-L3 (Medium) | Version: 10.2.2022

CASE NO. VIS(2022-23)-PL030-16-023

DATED: 19/05/2022

# FIXED ASSETS VALUATION REPORT

OF

NATURE OF ASSETS	LAND & BUILDING
CATEGORY OF ASSETS	INDUSTRIAL
TYPE OF ASSETS	INDUSTRIAL PROJECT LAND & BUILDING

## SITUATED AT

PLOT NO. 51-B & 51-C, INDUSTRIAL AREA NO.1, A.B ROAD, DEWAS, MADHYA  
PRADESH

## REPORT PREPARED FOR

PUNJAB NATIONAL BANK, ZONAL SASTRA, CUFFE PARADE, MUMBAI - 400001

- Corporate Valuers
- Business/ Enterprise/ Equity Valuations
- Lender's Independent Engineers (LIE)
- Techno Economic Viability Consultants (TEV)
- Agency for Specialized Account Monitoring (ASM)
- Project Techno-Financial Advisors
- Chartered Engineers
- Industry/ Trade Rehabilitation Consultants
- NPA Management
- Panel Valuer & Techno Economic Consultants for PSU Banks

Important - In case of any query/ issue/ concern or escalation you may please contact Incident Manager @  
valuers@rkassociates.org We will appreciate your feedback in order to improve our services.

NOTE: As per IBA Guidelines please provide your feedback on the report within 15 days of its submission after which  
report will be considered to be accepted & correct.

Valuation Terms of Services & Valuer's Important Remarks are available at [www.rkassociates.org](http://www.rkassociates.org) for reference.

## CORPORATE OFFICE:

D-39, 2nd floor, Sector 2, Noida-201301

Ph - +91-0120-4110117, 4324647, +91 - 9958632707

E-mail - valuers@rkassociates.org | Website: [www.rkassociates.org](http://www.rkassociates.org)



**PART A**

**SNAPSHOT OF THE ASSET/ PROPERTY UNDER VALUATION**



**SITUATED AT**

**PLOT NO. 51-B & 51-C, INDUSTRIAL AREA NO.1, A.B ROAD, DEWAS, MADHYA  
PRADESH**



**PART B**
**PNB FORMAT ON OPINION REPORT ON VALUATION**

Name & Address of the Branch	PNB, Zonal Sastra, Maker Tower, Cuffe Parade, Mumbai - 400001
Name & Designation of concerned officer	Mr. Aakash Anand (+91-8130694288)
Name of the Borrower company	M/s. Kisan Mouldings Limited

S.NO.	CONTENTS	DESCRIPTION			
I.	GENERAL				
1.	Purpose of Valuation	For One Time Settlement Purpose			
2.	a. Date of Inspection of the Property	6 May 2022			
	b. Date of Valuation Assessment	19 May 2022			
	c. Date of Valuation Report	19 May 2022			
3.	List of documents produced for perusal (Documents has been referred only for reference purpose)	Documents Requested	Documents Provided	Documents Reference No.	
		Total 05 documents requested.	Total 01 documents provided	Total 01 documents provided	
		Property Title document	Lease Deed	Dated: 15-02-2008	
		Possession Letter	Land Possession Receipt	Dated: 20-02-2008	
		Last paid Electricity Bill	Last paid Electricity Bill	Dated: 23-04-2022	
		Layout Plan	Layout Plan	---	
		Last paid Municipal Tax Receipt	Last paid Municipal Tax receipt	---	
4.	Name of the owner(s)	Ms. Kisan Mouldings Limited			
	Address/ Phone no.	Address: K-Wing, Tex Centre, 26-A Chandivali Road, Andheri-East, Mumbai - 400072			
		Phone No.: --			
5.	Brief description of the property				
	This opinion on valuation report is prepared for the property situated at the aforesaid address having total land area admeasuring 2790 sq. mtr. (30031 sq. ft.) as per the Lease Deed provided to us by the bank.				
	This is a lease hold land for which the Lease Agreement was made between 'The Government of Madhya Pradesh and M/s. Kisan Mouldings Limited. And as per the orders from the Mumbai High Court dated 5 <sup>th</sup> August 2005, M/s. Gaurav Agro Plast Limited amalgamated with M/s. Kisan Mouldings Limited.				
	As per the Lease Deed, the land is given on lease for a period of 30 years from 15-02-2008 to 14-02-2038 and the land should be used as a warehouse for storing plastic products and related items.				





The industrial shed and other auxiliary structures were constructed on the said land for industrial purpose which has been tabulated below as per the details provided to us during the site inspection.

BUILDING AREA STATEMENT PERTAINING TO M/S. KISAN MOULDINGS LIMITED, GODOWN, DEWAS						
Sr. No.	Floor	Description	Type of Structure	Area (in sq ft)	Area (in sq mtr)	Height (in ft.)
1	Ground Floor	Production Area + Guard Room	Production Shed (G.I. Shed mounted on iron truss mounted on brick walls) Guard room (RCC load bearing structure on beam column and brick walls)	9929	922.48	35 & 10

The subject property is located in the midst of developing industrial area, with few industries settled up in the surrounding locality having address as Plot No. 51-B & 51-C, Industrial Area No.1, A.B Road, Dewas, Madhya Pradesh.

In case of discrepancy in the address mentioned in the property documents and the property shown to us at the site due to change in zoning or administrative level at the site or client misled the valuer by providing the fabricated document, the valuation should be considered of the property shown to us at the site of which the photographs are also attached. Our responsibility will be only related to the valuation of the property shown to us on the site and not regarding matching from the documents or searching the property from our own. Banker to verify from district administration/ tehsil level the identification of the property if it is the same matching with the document pledged.


This report only contains general assessment & opinion on the Guideline Value and the indicative & estimated Market Value of the property of which Bank/ customer asked us to conduct the Valuation for the property found on as-is-where basis as shown on the site by the Bank/ customer of which photographs is also attached with the report. No legal aspects in terms of ownership or any other legal aspect is taken into consideration. Due care has been taken while doing valuation assessment, but it doesn't contain any due-diligence or audit or verification of any kind other than the valuation computation of the property shown to us on the site. Information/ data/ documents given to us by Bank/ client has been relied upon in good faith. This report doesn't contain any other recommendations of any sort.

6.	Location of the property		
	6.1 Plot No. / Survey No.	Plot No. 51-B & 51-C	
	6.2 Door No.	---	
	6.3 T. S. No. / Village	---	
	6.4 Ward / Taluka	---	
	6.5 Mandal / District	Dewas	
	6.6 Postal address of the property	Plot No. 51-B & 51-C, Industrial Area No.1, A.B Road, Dewas, Madhya Pradesh	
	6.7 Latitude, Longitude & Coordinates of the site	22°57'01.9"N 76°01'30.7"E	
	6.8 Nearby Landmark	Near Madhumilan Square	
7.	City Categorization	Scale-C City	Urban developing
	Type of Area	Notified Industrial area	
8.	Classification of the area	Middle Class (Ordinary)	Urban developing





		Within well developed notified Industrial Area					
9.	Local Government Body Category (Corporation limit / Village Panchayat / Municipality) - Type & Name	Semi Urban			Municipal Corporation (Nagar Nigam)		
		Dewas Industrial Corporation (DIC)					
10.	Whether covered under any prohibited/ restricted/ reserved area/ zone through State / Central Govt. enactments (e.g. Urban Land Ceiling Act) or notified under agency area / scheduled area / cantonment area/ heritage area/ coastal area	No as per general information available on public domain			NA		
		NA					
11.	In case it is an agricultural land, any conversion of land use done	As per documents it is not an Agriculture land					
12.	Boundary schedule of the Property						
Are Boundaries matched		Yes from the available documents only					
Directions		As per Documents			Actually found at Site		
North		Drain			Property of Others		
South		Plot No. 51-A			Property of Others		
East		Industrial Road			Road / Entry		
West		Plot No. 50			Property of Others		
13.	Dimensions of the site						
Directions		As per Documents (A)			Actually found at Site (B)		
North		90 mtr.			~90 mtr.		
South		90 mtr.			~90 mtr.		
East		31 mtr.			~31 mtr.		
West		31 mtr.			~31 mtr.		
14.	Extent of the site	2790 sq. mtr. (30031 sq. ft.)			---		
15.	Extent of the site considered for valuation (least of 14A & 14B)	2790 sq. mtr. / 30031 sq. ft. (Land Area) 922.48 sq. mtr. / 9929.5 sq. ft. (Covered Area)					
16.	Property presently occupied/ possessed by	Lessee					
If occupied by tenant, since how long?		No Information Available					
Rent received per month		No Information Available					
II.	CHARACTERISTICS OF THE SITE						
1.	Classification of the locality	Already described at S. No. I (Point 08).					
2.	Development of surrounding areas	Developing area					
3.	Possibility of frequent flooding / submerging	No					
4.	Proximity to the Civic amenities & social infrastructure like school, hospital, bus stop, market, etc.						
School		Hospital	Market	Bus Stop	Railway Station	Metro	Airport
~1 km.		~2 km.	~2 km.	~4 km.	~5.5 km.	NA	~45.5 km.
5.	Level of land with topographical conditions	on road level/ Plain Land					
6.	Shape of land	Rectangle					
7.	Type of use to which it can be put	Best for industrial use					
8.	Any usage restriction	Yes only for industrial use					





A product of R.K. Associates

9.	Is plot in town planning approved layout?/ Zoning regulation	Yes	NA
10.	Corner plot or intermittent plot?	It is not a corner plot	
11.	Road facilities	Yes	
	(a) Main Road Name & Width	A.B. Road	~80 ft.
	(b) Front Road Name & width	Industrial Road	~40 ft.
	(c) Type of Approach Road	Bituminous Road	
	(d) Distance from the Main Road	1 km.	
12.	Type of road available at present	Bituminous Road	
13.	Width of road – is it below 20 ft. or more than	More than 20 ft.	
14.	Is it a land – locked land?	No	
15.	Water potentiality	Yes available from borewell/ submersible	
16.	Underground sewerage system	Yes	
17.	Is power supply available at the site?	Yes	
18.	Advantages of the site	Notified Industrial Area	
19.	Special remarks, if any, like:		
	a. Notification of land acquisition if any in the area	No such information came in front of us and could be found on public domain	
	b. Notification of road widening if any in the area	No such information came in front of us and could be found on public domain	
	c. Applicability of CRZ provisions etc. (Distance from sea-coast / tidal level must be incorporated)	No	
	d. Any other	None	

### III. VALUATION OF LAND

1.	Size of plot North & South East & West	Please refer to Part B – Area description of the Property.	
2.	Total extent of the plot		
3.	Prevailing market rate (Along with details/reference of at least two latest deals/ transactions with respect to adjacent properties in the areas)	Please refer to Part C - Procedure of Valuation Assessment section.	
4.	Guideline rate obtained from the Registrar's Office (an evidence thereof to be enclosed)		
5.	Assessed / adopted rate of valuation		
6.	Estimated Value of Land		

### IV. VALUATION OF BUILDING

1.	<b>Technical details of the building</b>		
	a. Type of Building (Residential / Commercial/ Industrial)	INDUSTRIAL / INDUSTRIAL PROJECT LAND & BUILDING	
	b. Type of construction (Load bearing / RCC/ Steel Framed)	Structure	Slab
		G.I. Shed mounted on iron truss	GI Sheet Roof
			Walls
			Brick Walls



		mounted on brick walls		
	c. Architecture design & finishing	Interior	Exterior	
		Ordinary regular architecture / Simple/ Average finishing	Ordinary regular architecture / Simple/ Average finishing	
	d. Class of construction	Class of construction: Class B construction (Good)		
	e. Year of construction/ Age of construction	2009	13 years	
	f. Number of floors and height of each floor including basement, if any	Please refer to the attached building sheet		
	g. Plinth area floor-wise	Please refer to the attached building sheet		
	h. Condition of the building	Interior	Exterior	
		Ordinary/ Normal	Ordinary/ Normal	
	i. Maintenance issues	No maintenance issue, structure is maintained properly		
	j. Visible damage in the building if any	No visible damages in the structure		
	k. Type of flooring	PCC		
	a. Class of electrical fittings	Internal/ Normal quality fittings used		
	b. Class of plumbing, sanitary & water supply fittings	Internal/ Normal quality fittings used		
2.	Map approval details			
	a. Status of Building Plans/ Maps and Date of issue and validity of layout of approved map / plan	Cannot comment since no approved map provided to us on our request/		
	b. Approved map / plan issuing authority	Cannot comment since no approved map provided to us on our request		
	c. Whether genuineness or authenticity of approved map / plan is verified	No, not done at our end.		
	d. Any other comments on authenticity of approved plan	Verification of authenticity of documents with the respective authority can be done by a legal/ liasoning person and same is not done at our end.		
	e. Is Building as per copy of approved Map provided to Valuer?	Cannot comment since no approved map provided to us on our request.		
	f. Details of alterations/ deviations/ illegal construction/ encroachment noticed in the structure from the approved plan	<input type="checkbox"/> Permissible alterations	Cannot Comment	
		<input type="checkbox"/> Non permissible alterations	Cannot Comment	
	g. Is this being regularized	No information provided to us on our request		
V.	SPECIFICATIONS OF CONSTRUCTION (FLOOR-WISE) IN RESPECT OF			
1.	Foundation	This Valuation is conducted based on the macro analysis of the asset/ property considering it in totality and not based on the micro, component or item wise analysis. These points are		
2.	Basement			
3.	Superstructure			



4.	Joinery / Doors & Windows (please furnish details about size of frames, shutters, glazing, fitting etc. and specify the species of timber)	covered in totality in lumpsum basis under Technical details of the building under "Class of construction, architecture design & finishing" point.
5.	RCC works	
6.	Plastering	
7.	Flooring, Skirting, dadoing	
8.	Special finish as marble, granite, wooden paneling, grills, etc	
9.	Roofing including weather proof course	
10.	Drainage	
11.	Compound wall	Yes
	Height	10 ft.
	Length	~ 230 mtr.
	Type of construction	Brick Wall
12.	Electrical installation	Please refer to "Class of electrical fittings" under Technical details of the building above in totality and lumpsum basis. This Valuation is conducted based on the macro analysis of the asset/ property considering it in totality and not based on the micro, component or item wise analysis.
	Type of wiring	
	Class of fittings (superior / ordinary / poor)	
	Number of light points	
	Fan points	
	Spare plug points	
	Any other item	
13.	Plumbing installation	Please refer to "Class of plumbing, sanitary & water supply fittings" under Technical details of the building above in totality and lumpsum basis. This Valuation is conducted based on the macro analysis of the asset/ property considering it in totality and not based on the micro, component or item wise analysis.
	No. of water closets and their type	
	No. of wash basins	
	No. of urinals	
	No. of bath tubs	
	No. of water closets and their type	
	Water meter, taps, etc.	
	Any other fixtures	



**\*NOTE:**

1. For more details & basis please refer to **Part C - Procedure of Valuation Assessment section.**
2. This valuation is conducted based on the comparable composite market rate method which is inherently inclusive of the additional items as mentioned in S.No. 2 to 8 if present in the flat at ordinary level. For any exclusive and superfine finish over and above ordinary finishing, additional value is taken in lumpsum as described in the **Procedure of Valuation Assessment section under "Valuation of Additional Aesthetic & Decor Works in the Property".**
3. Estimated Value is subject to the assumptions, limitations, basis of computation, caveats, information, facts came during valuation within the limited available time & cost.
4. **PART A - SBI format on opinion report on Valuation** is just the description of the asset as per the format requirement of the client. The real procedure of Valuation is discussed from **PART C – Procedure of Valuation Assessment** where all different aspect of Valuation as per the standards are described in detail.
5. This Valuation is guided by Valuation Terms of Service and Valuer's Important Remarks which can also be found at [www.rkassociates.org](http://www.rkassociates.org).






**PART C**
**AREA DESCRIPTION OF THE PROPERTY**

1.	Land Area considered for Valuation	2790 sq. mtr. (30031 sq. ft.)	
	Area adopted on the basis of	Property documents only since site measurement couldn't be carried out	
	Remarks & observations, if any	As the total land area is comparatively large which is beyond the scope of our measurement, so we have only considered the land area as per the documents for the purpose of valuation.	
2.	Constructed Area considered for Valuation (As per IS 3861-1966)	Covered Area	922.48 sq. mtr. (9929.5 sq. ft.)
	Area adopted on the basis of	Property documents & site survey both	
	Remarks & observations, if any	As per the site measurement, the covered area is 12891.52 sq. ft. (1197.66 sq. mtr.), but as per the proposed plan provided by the bank/client, the permissible built-up area is 33% of the ground floor area which is mentioned as 922.48 sq. mtr., so we are considering the covered area as 922.48 sq. mtr. in this valuation.	

**Note:**

1. Area measurements considered in the Valuation Report pertaining to Land & Building is adopted from relevant approved documents or actual site measurement whichever is less. All area measurements are on approximate basis only.
2. Verification of the area measurement of the property is done based on sample random checking only.
3. Area of the large land parcels of more than 2500 sq.mtr or of uneven shape, is taken as per property documents verified with digital survey through google which has been relied upon.
4. Drawing Map, design & detailed estimation of the property/ building is out of scope of the Valuation services.





**PART D**
**PROCEDURE OF VALUATION ASSESSMENT**


1. GENERAL INFORMATION				
i.	Important Dates	Date of Inspection of the Property	Date of Valuation Assessment	Date of Valuation Report
		6 May 2022	19 May 2022	19 May 2022
ii.	Client	PNB, Zonal Sastra, Maker Tower, Cuffe Parade, Mumbai - 400001		
iii.	Intended User	PNB, Zonal Sastra, Maker Tower, Cuffe Parade, Mumbai - 400001		
iv.	Intended Use	To know the general idea on the market valuation trend of the property as per free market transaction. This report is not intended to cover any other internal mechanism, criteria, considerations of any organization as per their own need, use & purpose.		
v.	Purpose of Valuation	For One Time Settlement Purpose		
vi.	Scope of the Assessment	Non binding opinion on the assessment of Plain Physical Asset Valuation of the property identified to us by the owner or through his representative.		
vii.	Restrictions	This report should not be referred for any other purpose, by any other user and for any other date other then as specified above.		
viii.	Manner in which the proper is identified	<input type="checkbox"/>	Done from the name plate displayed on the property	
		<input type="checkbox"/>	Identified by the owner	
		<input checked="" type="checkbox"/>	Identified by the owner's representative	
		<input type="checkbox"/>	Enquired from local residents/ public	
		<input checked="" type="checkbox"/>	Cross checked from the boundaries/ address of the property mentioned in the documents provided to us	
		<input type="checkbox"/>	Identification of the property could not be done properly	
		<input type="checkbox"/>	Survey was not done	
ix.	Type of Survey conducted	Full survey (inside-out with approximate sample random measurements verification & photographs).		





A product of R.K. Associates


2.	ASSESSMENT FACTORS				
i.	Nature of the Valuation	Fixed Assets Valuation			
ii.	Nature/ Category/ Type/ Classification of Asset under Valuation	Nature	Category		Type
		LAND & BUILDING	INDUSTRIAL		INDUSTRIAL PROJECT LAND & BUILDING
		Classification	Only business use asset		
iii.	Type of Valuation (Basis of Valuation as per IVS)	Primary Basis	Market Value & Govt. Guideline Value		
		Secondary Basis	On-going concern basis		
iv.	Present market state of the Asset assumed (Premise of Value as per IVS)	Under Distress State			
		Reason: Asset under OTS with Bank/ Financial Institution			
v.	Property Use factor	Current/ Existing Use	Highest & Best Use <i>(in consonance to surrounding use, zoning and statutory norms)</i>	Considered for Valuation purpose	
		Industrial	Industrial	Industrial	
vi.	Legality Aspect Factor	Assumed to be fine as per copy of the documents & information produced to us.  However Legal aspects of the property of any nature are out-of-scope of the Valuation Services. In terms of the legality, we have only gone by the documents provided to us in good faith.  Verification of authenticity of documents from originals or cross checking from any Govt. deptt. have to be taken care by Legal expert/ Advocate.			
vii.	Class/ Category of the locality	Middle Class (Ordinary)			
viii.	Property Physical Factors	Shape	Size	Layout	
		Rectangle	Medium	Normal Layout	
ix.	Property Location Category Factor	City Categorization	Locality Characteristics	Property location characteristics	Floor Level
		Scale-C City	Good	On Wide Road	NA
		Urban developing	Normal	Normal location within locality	
			Within urban developing zone	None	
		Property Facing			





A product of R.K. Associates

		South-East Facing			
x.	Physical Infrastructure availability factors of the locality	Water Supply	Sewerage/ sanitation system	Electricity	Road and Public Transport connectivity
		Yes from water connection as well as borewell/ submersible	Underground	Yes	Easily available
		Availability of other public utilities nearby		Availability of communication facilities	
		Transport, Market, Hospital etc. are not available in close vicinity		Major Telecommunication Service Provider & ISP connections are available	
xi.	Social structure of the area (in terms of population, social stratification, regional origin, age groups, economic levels, location of slums/ squatter settlements nearby, etc.)	Industrial area			
xii.	Neighbourhood amenities	Good			
xiii.	Any New Development in surrounding area	None			
xiv.	Any specific advantage/ drawback in the property	The subject property is in notified Industrial Area			
xv.	Property overall usability/ utility Factor	Normal			
xvi.	Do property has any alternate use?	No, can be used only for industrial purpose.			
xvii.	Is property clearly demarcated by permanent/ temporary boundary on site	Demarcated with permanent boundary			
xviii.	Is the property merged or colluded with any other property	No			
		Comments: NA			
xix.	Is independent access available to the property	Clear independent access is available			

R.K. Associates Valuers



A product of R.K. Associates


xx.	Is property clearly possessable upon sale	Yes		
xxi.	Best Sale procedure to realize maximum Value (in respect to Present market state or premise of the Asset as per point (iv) above)	Fair Market Value		
		Free market transaction at arm's length wherein the parties, after full market survey each acted knowledgeably, prudently and without any compulsion.		
xxii.	Hypothetical Sale transaction method assumed for the computation of valuation	Fair Market Value		
		Free market transaction at arm's length wherein the parties, after full market survey each acted knowledgeably, prudently and without any compulsion.		
xxiii.	Approach & Method of Valuation Used	Built-up Unit	Approach of Valuation	Method of Valuation
			Market Approach	Market Comparable Sales Method
xxiv.	Type of Source of Information	Level 3 Input (Tertiary)		
xxv.	Market Comparable			
	References on prevailing market Rate/ Price trend of the property and Details of the sources from where the information is gathered (from property search sites & local information)	1	Name:	Mr. Darpan Solanki
			Contact No.:	+91-94243 40000
			Nature of reference:	Property Consultant
			Size of the Property:	Around 3000 sq. mtr. (~32000 sq. ft.)
			Location:	Dewas Industrial Area No. 2
			Rates/ Price informed:	Around Rs.250/- to Rs.450/- per sq. ft.
			Any other details/ Discussion held:	The rates for industrial land in the subject locality completely depend upon locality, amenities and distance from main road. The rates for industrial land in the subject locality are around Rs.250/- to Rs.450/- per sq. ft. near the main A.B. Road.
		2	Name:	Mr. Praful Jadhav
			Contact No.:	+91-94250 47796
			Nature of reference:	Property Consultant
			Size of the Property:	Around 2500 sq. mtr. (~27000 sq. ft.)
			Location:	Dewas Industrial Area
			Rates/ Price informed:	Around Rs.250/- to Rs.400/- per sq. ft.






A product of R.K. Associates

		Any other details/ Discussion held:	The rates for industrial land in the subject locality depend upon locality, amenities and distance from main road. The rates for industrial land in the subject locality are around Rs.250/- to 400/- per sq. ft. depending upon the distance of the property from the main road.
xxvi.	NOTE: The given information above can be independently verified to know its authenticity.		
xxvii.	Adopted Rates Justification	<p>During our micro market survey and discussion with local inhabitants and property dealer we came to know following information:</p> <ol style="list-style-type: none"><li>1. The prevailing rates for industrial lands in the subject locality depends on the locality, amenities and distance from main road.</li><li>2. The subject locality is a notified industrial area no. 2 in Dewas.</li><li>3. Few industries are settled up in the locality, and most of the lands are vacant and barren.</li><li>4. The subject locality is at a distance of around 1 km. from A.B. Road and can be approached through internal road.</li></ol> <p>The available rates for industrial land in the subject locality completely depends on the depending on the locality, amenities and distance from main road and nearby developments. The rates for industrial lands in the subject locality ranges between Rs.250/- to Rs.450/- per sq. ft.</p> <p>Considering all the above factors such as locality, amenities and distance from main road and nearby developments we are in the view that the rate for the subject land can be considered to be Rs.350/- per sq. ft.</p> <p>No authentic last two transactions details could be known. However prospective transaction details as per information available on public domain and gathered during site survey is mentioned above. Valuation Assessment Factors of the report and the screenshots of the references are annexed in the report for reference.</p>	
<p>NOTE: We have taken due care to take the information from reliable sources. The given information above can be independently verified from the provided numbers to know its authenticity. However due to the nature of the information most of the market information came to knowledge is only through verbal discussion with market participants which we have to rely upon where generally there is no written record.</p> <p>Related postings for similar properties on sale are also annexed with the Report wherever available.</p>			
xxviii.	Other Market Factors		
	Current Market condition	Normal	
		Remarks: NA	
		Adjustments (-/+): 0%	
	Comment on	Easily sellable	







A product of R.K. Associates			
	Property Salability Outlook	Adjustments (-/+): 0%	
	Comment on Demand & Supply in the Market	Demand	Supply
		Good	Adequately available
		Remarks: Such properties are easily available in the area	
		Adjustments (-/+): 0%	
xxix.	Any other special consideration	Reason: NA	
		Adjustments (-/+): 0%	
xxx.	Any other aspect which has relevance on the value or marketability of the property	NA  Valuation of the same asset/ property can fetch different values under different circumstances & situations. For eg. Valuation of a running/ operational shop/ hotel/ factory will fetch better value and in case of closed shop/ hotel/ factory it will fetch considerably lower value. Similarly, an asset sold directly by an owner in the open market through free market arm's length transaction then it will fetch better value and if the same asset/ property is sold by any financier or court decree or Govt. enforcement agency due to any kind of encumbrance on it then it will fetch lower value. Hence before financing, Lender/ FI should take into consideration all such future risks while financing. This Valuation report is prepared based on the facts of the property & market situation on the date of the survey. It is a well-known fact that the market value of any asset varies with time & socio-economic conditions prevailing in the region/ country. In future property market may go down, property conditions may change or may go worse, property reputation may differ, property vicinity conditions may go down or become worse, property market may change due to impact of Govt. policies or effect of domestic/ world economy, usability prospects of the property may change, etc. Hence before financing, Banker/ FI should take into consideration all such future risk while financing.	
		Adjustments (-/+): 0%	
xxxi.	Final adjusted & weighted Rates considered for the subject property	Rs.350/- per sq. ft.	
xxxii.	Considered Rates Justification	As per the thorough property & market factors analysis as described above, the considered estimated market rates appears to be reasonable in our opinion.	
xxxiii.	Basis of computation & working		
	<ul style="list-style-type: none"><li>Valuation of the asset is done as found on as-is-where basis on the site as identified to us by client/ owner/ owner representative during site inspection by our engineer/s unless otherwise mentioned in the report.</li><li>Analysis and conclusions adopted in the report are limited to the reported assumptions, conditions and information came to our knowledge during the course of the work and based on the Standard Operating Procedures, Best Practices, Caveats, Limitations, Conditions, Remarks, Important Notes, Valuation TOR and definition of different nature of values.</li><li>For knowing comparable market rates, significant discreet local enquiries have been made from our</li></ul>		





side based on the hypothetical/ virtual representation of ourselves as both buyer and seller for the similar type of properties in the subject location and thereafter based on this information and various factors of the property, rate has been judiciously taken considering the factors of the subject property, market scenario and weighted adjusted comparison with the comparable properties unless otherwise stated.

- References regarding the prevailing market rates and comparable are based on the verbal/ informal/ secondary/ tertiary information which are collected by our team from the local people/ property consultants/ recent deals/ demand-supply/ internet postings are relied upon as may be available or can be fetched within the limited time & resources of the assignment during market survey in the subject location. No written record is generally available for such market information and analysis has to be derived mostly based on the verbal information which has to be relied upon.
- Market Rates are rationally adopted based on the facts of the property which came to our knowledge during the course of the assessment considering many factors like nature of the property, size, location, approach, market situation and trends and comparative analysis with the similar assets. During comparative analysis, valuation metrics is prepared and necessary adjustments are made on the subject asset.
- The indicative value has been suggested based on the prevailing market rates that came to our knowledge during secondary & tertiary market research and is not split into formal & informal payment arrangements. Most of the deals takes place which includes both formal & informal payment components. Deals which takes place in complete formal payment component may realize relatively less actual transaction value due to inherent added tax, stamp registration liabilities on the buyer.
- Secondary/ Tertiary costs related to asset transaction like Stamp Duty, Registration charges, Brokerage, Commission, Bank interest, Selling cost, Marketing cost, etc. pertaining to the sale/ purchase of this property are not considered while assessing the indicative estimated Market Value.
- This report includes both, Govt. Guideline Value and Indicative Estimated Prospective Market Value as described above. As per the current market practice, in most of the cases, formal transaction takes place for an amount less than the actual transaction amount and rest of the payment is normally done informally.
- Area measurements considered in the Valuation Report pertaining to asset/ property is adopted from relevant approved documents or sample site measurement whichever is less unless otherwise mentioned. All area measurements are on approximate basis only.
- Verification of the area measurement of the property is done based on sample random checking only.
- Area of the large land parcels of more than 2500 sq.mtr or of uneven shape in which there can be practical difficulty in sample measurement, is taken as per property documents which has been relied upon unless otherwise stated.
- Drawing, Map, design & detailed estimation of the property/ building is out of scope of the Valuation services.
- Construction rates are adopted based on the present market replacement cost of construction and calculating applicable depreciation & deterioration factor as per its age, existing condition & specifications based on visual observation only of the structure. No structural, physical tests have been carried out in respect of it. No responsibility is assumed for latent defects of any nature whatsoever, which may affect value, or for any expertise required to disclose such conditions.
- Construction rates are adopted based on the plinth area rates prevailing in the market for the structure as a whole and not based on item wise estimation or Bills of Quantity method unless otherwise stated.
- The condition assessment and the estimation of the residual economic life of the structure are only based on the visual observations and appearance found during the site survey. We have not carried out any structural design or stability study; nor carried out any physical tests to assess structural integrity & strength.
- Any kind of unpaid statutory, utilities, lease, interest or any other pecuniary dues on the asset or on its owners has not been factored in the Valuation.
- This Valuation is conducted based on the macro analysis of the asset/ property considering it in totality





and not based on the micro, component or item wise analysis. Analysis done is a general assessment and is neither investigative in nature nor an audit activity.

- Valuation is done for the asset found on as-is-where basis which owner/ owner representative/ client/ bank has shown to us on site of which some reference has been taken from the information/ data given in the copy of documents provided to us which have been relied upon in good faith and we have assumed that it to be true and correct.

xxxiv. **ASSUMPTIONS**

- Documents/ Information/ Data provided by the client/ property owner or his representative both written & verbally is true and correct without any fabrication and has been relied upon in good faith.
- Local verbal enquiries during micro market research came to our knowledge are assumed to be taken on record as true & factual.
- The assets and interests therein have been valued free and clear of any liens or encumbrances unless stated otherwise. No hidden or apparent conditions regarding the subject assets or their ownership are assumed to exist. No opinion of title is rendered in this report and a good title is assumed unless stated otherwise.
- It is assumed that the concerned Lender/ Financial Institution has asked for the valuation of that property after satisfying the authenticity of the documents given to us and for which the legal verification has been already taken and cleared by the competent Advocate before requesting for the Valuation report. I/ We assume no responsibility for the legal matters including, but not limited to, legal or title concerns.
- Payment condition during transaction in the Valuation has been considered on all cash bases which includes both formal & informal payment components as per market trend.
- Sale transaction method of the asset is assumed as Free market transaction without any compulsion unless otherwise mentioned while assessing Indicative & Estimated Fair Prospective Market Value of the asset unless otherwise stated.
- If this Valuation Report is prepared for the Flat/ dwelling unit situated in a Group Housing Society or Integrated Township then approvals, maps of the complete group housing society/ township is out of scope of this report. This valuation report is prepared for the specific unit based on the assumption that complete Group Housing Society/ Integrated Township is approved and complied with all relevant laws and the subject unit is also approved within the Group Housing Society/ Township.

xxxv. **SPECIAL ASSUMPTIONS**

NA

xxxvi. **LIMITATIONS**

Unavailability of the data & information in public domain pertaining to the subject location.





3. VALUATION OF LAND			
	Particulars	Govt. Circle/ Guideline Value	Indicative & Estimated Prospective Fair Market Value
a.	Prevailing Rate range	Rs.6,400/- per sq. mtr.	Rs.250/- to Rs.450/- per sq.ft
b.	Rate adopted considering all characteristics of the property	Rs.6,400/- per sq. mtr.	Rs.350/- per sq.ft
c.	Total Land Area considered (documents vs site survey whichever is less)	2790 sq. mtr. (30031 sq. ft.)	2790 sq. mtr. (30031 sq. ft.)
d.	<b>Total Value of Land (A)</b> (Considering the land as free hold)	2790 sq. mtr. x Rs.6,400/- per sq. mtr.	30031 sq. ft. x Rs.350/- per sq.ft
		<b>Rs.1,78,56,000/-</b>	<b>Rs.1,05,10,850/-</b>
e.	<b>Total Value of Land (A)</b> (Considering the land as lease hold for 30 years, out of 30 years, 14 years are elapsed only 16 years are left).	---	Rs.1,05,10,850/- x [(16*100)/30]/100
			<b>Rs.55,70,750</b>

#### 4. VALUATION COMPUTATION OF BUILDING STRUCTURE

MARKET VALUE OF STRUCTURES | M/S. KISAN MOULDINGS LIMITED | SITUATED AT PLOT NO. 51-B & 51-C, INDUSTRIAL AREA, A.B ROAD, DEWAS, MADHYA PRADESH

Sr. No.	Floor	Description	Type of Structure	Area (in sq.ft)	Area (in sq.mtr)	Year of Construction	Year of Valuation	Total Life Consumed (in yrs.)	Total Economical Life (in yrs.)	Salvage value	Depreciation Rate	Plinth Area Rate (in per sq.ft.)	Gross Replacement Value (INR)	Deterioration Factor (INR)	Depreciated Value (INR)	Discounting Factor	Depreciated Replacement Market Value (INR)
1	Ground Floor	Production Area + Guard Room	Production Shed (G.I. Shed mounted on iron truss mounted on brick walls) Guard room (RCC load bearing structure on beam column and brick walls)	9929	922.48	2009	2022	13	40	5%	0.024	₹ 1,200	₹ 1,19,15,379	₹ 36,78,873	₹ 82,36,506	5%	₹ 78,24,680

#### REMARKS:-

- All the structures present within the compound of the property of M/s. Kisan Mouldings Limited situated at Plot No. 51-B & 51-C, Industrial Area, A.B Road, Dewas, Madhya Pradesh, has been considered in this valuation report.
- Covered Area has been taken on the basis of the proposed layout plan provided to us by the bank/client.
- Structure valuation is done on the basis of 'Depreciated Cost Approach' method only.





5. VALUATION OF ADDITIONAL AESTHETIC/ INTERIOR WORKS IN THE PROPERTY			
S. No.	Particulars	Specifications	Depreciated Replacement Value
a.	Add extra for Architectural aesthetic developments, improvements (add lump sum cost)	---	---
b.	Add extra for fittings & fixtures (Doors, windows, wood work, cupboards, modular kitchen, electrical/ sanitary fittings)	---	---
c.	Add extra for services (Water, Electricity, Sewerage, Main gate, Boundary, Lift, Auxiliary power, AC, HVAC, Firefighting etc.)	For compound wall	Rs.9,00,000/-
d.	Add extra for internal & external development (Internal roads, Landscaping, Pavements, Street lights, Green area development, External area landscaping, Land development, Approach road, etc.)	---	---
e.	<b>Depreciated Replacement Value (B)</b>	<b>NA</b>	<b>Rs.9,00,000/-</b>
f.	<b>Note:</b> <ul style="list-style-type: none"> <li>Value for Additional Building &amp; Site Aesthetic Works is considered only if it is having exclusive/ super fine work specification above ordinary/ normal work. Ordinary/ normal work value is already covered under basic rates above.</li> <li>Value of common facilities of society are not included in the valuation of Flat/ Built-up unit.</li> </ul>		



6.		CONSOLIDATED VALUATION ASSESSMENT OF THE ASSET	
S. No.	Particulars	Govt. Circle/ Guideline Value	Indicative & Estimated Prospective Fair Market Value
1.	Land Value (A)	Rs.1,78,56,000/-	Rs. 55,70,750/-
2.	Construction Value (B)	---	Rs. 78,24,680/-
3.	Additional Aesthetic Works Value (C)	---	Rs. 9,00,000/-
4.	Total Add (A+B+C)	Rs.1,78,56,000/-	Rs.1,42,95,430/-
5.	Additional Premium if any	---	---
	Details/ Justification	NA	---
6.	Deductions charged if any	NA	---
	Details/ Justification	NA	---
7.	Total Indicative & Estimated Prospective Fair Market Value	NA	Rs.1,42,95,430/-
8.	Rounded Off	NA	Rs.1,43,00,000/-
9.	Indicative & Estimated Prospective Fair Market Value in words	---	Rupees One Crore and Forty-Three Lakhs Only
10.	Expected Realizable Value (@ ~15% less)	---	Rs.1,21,55,000/-
11.	Expected Distress Sale Value (@ ~25% less)	---	Rs.1,07,25,000/-
12.	Percentage difference between Circle Rate and Fair Market Value	NA	
13.	Likely reason of difference in Circle Value and Fair Market Value in case of more than 20%	Circle rates are determined by the District administration as per their own theoretical internal policy for fixing the minimum valuation of the property for property registration tax collection purpose and Market rates are adopted based on prevailing market dynamics found as per the discrete market enquiries which is explained clearly in Valuation assessment factors.	
14.	Concluding Comments/ Disclosures if any		
	a. We are independent of client/ company and do not have any direct/ indirect interest in the property. b. This valuation has been conducted by R.K Associates Valuers & Techno Engineering Consultants (P) Ltd. and its team of experts. c. This Valuation is done for the property found on as-is-where basis as shown on the site by the Bank/ customer of which photographs is also attached with the report. d. Reference of the property is also taken from the copies of the documents/ information which interested organization or customer could provide to us out of the standard checklist of documents sought from them and further based on our assumptions and limiting conditions. All such information provided to us has been relied upon in good faith and we have assumed that it is true and correct. However we do not		





- vouch the absolute correctness of the property identification, exact address, physical conditions, etc. based on the documents provided to us since property shown to us may differ on site Vs as mentioned in the documents or incorrect/ fabricated documents may have been provided to us.
- Legal aspects for eg. investigation of title, ownership rights, lien, charge, mortgage, lease, verification of documents from originals or from any Govt. department, etc. has to be taken care by legal experts/ Advocates and same has not been done at our end.
  - The valuation of an asset is an estimate of the worth of that asset which is arrived at by the Valuer in his expert opinion after factoring in multiple parameters and externalities. This may not be the actual price of that asset and the market may discover a different price for that asset.
  - This report only contains opinion based on technical & market information which came to our knowledge during the course of the assignment. It doesn't contain any recommendations.
  - This report is prepared following our Standard Operating Procedures & Best Practices and will be subject to Limitations, Conditions, Valuer's Remarks, Important Notes, Valuation TOS and basis of computation & working as described above.
  - The use of this report will become valid only after payment of full fees as per the Payment Terms. Using this report or any part content created in this report without payment of charges will be seen as misuse and unauthorized use of the report.

## 15. IMPORTANT KEY DEFINITIONS

**Fair Value** suggested by the competent Valuer is that prospective estimated amount in his expert & prudent opinion of the subject asset/ property without any prejudice after he has carefully & exhaustively evaluated the facts & information came in front of him or which he could reasonably collect during the course of the assessment related to the subject asset on an as-is, where-is basis in its existing conditions, with all its existing advantages & disadvantages and its potential possibilities which is just & equitable at which the subject asset/ property should be exchanged between a willing buyer and willing seller at an arm's length transaction in an open & unrestricted market, in an orderly transaction after proper marketing, wherein the parties, each acted knowledgeably, prudently without any compulsion on the date of the Valuation.

Fair Value without using the term "Market" in it describes that the value suggested by the Valuer may not mandatorily follow or may not be in complete consonance to the established Market in his expert opinion. It may or may not follow market dynamics. But if the suggested value by the valuer is not within the prevailing Market range or is assessed for an asset is located in an un-established Market then the valuer will give reasonable justification & reasoning that for what reasons the value suggested by him doesn't follow the prevailing market dynamics.

**Fair Market Value** suggested by the competent Valuer is that prospective estimated amount in his expert & prudent opinion of the subject asset/ property without any prejudice in consonance to the Market dynamics after he has carefully & exhaustively evaluated the facts & information came in front of him or which he could reasonably collect during the course of assessment related to the subject asset on an as-is, where-is basis in its existing conditions, with all its existing advantages & disadvantages and its potential possibilities which is just & equitable at which the subject asset/ property should be exchanged between a willing buyer and willing seller at an arm's length transaction in an open & unrestricted market, in an orderly transaction after proper marketing, wherein the parties, each acted knowledgeably, prudently without any compulsion on the date of the Valuation.

Here the words "in consonance to the established Market" means that the Valuer will give opinion within the realms & dynamics of the prevailing market rates after exhaustively doing the micro market research. However due to the element of "Fair" in it, valuer will always look for the factors if the value should be better than the market realms which is just & equitable backed by strong justification and reasoning.





**Market Value** suggested by the competent Valuer is that prospective estimated amount which is average price of the similar comparable assets prevailing in an open & established market during the near period of the date of valuation at which the subject asset/ property should be exchanged between a willing buyer and willing seller on an as-is, where-is basis in its existing conditions, with all its existing advantages & disadvantages and its potential possibilities at an arm's length transaction in an open, established & unrestricted market, in an orderly transaction, wherein the parties, each acted without any compulsion on the date of the Valuation.

Using the term "Market Value" without "Fair" omits the elements of proper marketing, acting knowledgeably & prudently.

Market and market participants can be sentimental, inclined towards the transaction without the element of complete knowledge & prudence about facts or due diligence of the asset therefore "each acted knowledgeably, prudently" has been removed from the market Value definition.

**Realizable Value** is that minimum prospective estimated value of the asset/ property which it may be able to fetch at the time of actual property transaction factoring in the element of discount due to the prospects of deep negotiations between the buyer & seller when the parties in-principally find Fair Market Value reasonable and sits together to close the deal and the transaction across the table. Discount percentage on the Fair Market Value due to negotiation will depend on the nature, size, various salability prospects of the subject asset, the needs of the buyer & the seller and kind of payment terms. In some of the cases Realizable and Fair Market Value may also be equal.

**Distress Sale Value\*** is that value when the property is attached with any process such as mortgaged financing, financial or operational dues which is under any stress condition or situation and the stakeholders are under process of finding resolution towards it to save the property from being attached to a formal recovery process. In this type of sale, minimum fetch value assessed will always be less than the estimated Fair Market Value where the discount of percentage will depend upon various circumstances and factors such as nature, size, salability prospects of the property and kind of encumbrance on the property. In this type of sale, negotiation power of the buyer is always more than the seller and eagerness & pressure of selling the property will be more on the seller than the buyer.

**Liquidation Value** is the amount that would be realized when an asset or group of assets are sold due to any compulsion or constraints such as in a recovery process guided by statute, law or legal process, clearance sale or any such condition or situation thereof where the pressure of selling the asset/ property is very high to realize whatever maximum amount can be from the sale of the assets in a limited time for clearance of dues or due to closure of business. In other words, this kind of value is also called as forced sale value.

**Difference between Cost, Price & Value:** Generally, these words are used and understood synonymously. However, in reality each of these has a completely different meaning, premise and also having different definitions in professional & legal terms. Therefore, it is our professional responsibility to describe the definitions of these words to avoid ambiguity & confusion in the minds of the user of this report.

The **Cost** of an asset represents the actual amount spend in the construction/ actual creation of the asset.

The **Price** is the amount paid for the procurement of the same asset.

The **Value** is defined as the present worth of future rights in the property/ asset and is a hypothetical or notional price that buyers and sellers are most likely to conclude for a good or service. Value is not a fact, but an estimate of the likely price to be paid for a good or service at a given time in accordance with a particular definition of value.

Therefore, in actual for the same asset/ property, cost, price & value remain different since these terms have different usage & meaning.

16. **Enclosures with the Report:**





- Enclosure: I – Google Map Location
- Enclosure: II - References on price trend of the similar related properties available on public domain
- Enclosure: III – Photographs of the property
- Enclosure: IV – Copy of Circle Guideline Rate
- Enclosure V: Important Property Documents Exhibit
- Enclosure VI: Annexure: VI - Declaration-cum-Undertaking
- Enclosure VII: Annexure: VII - Model code of conduct for valuers
- Enclosure VII: Part D - Valuer's Important Remarks

### IMPORTANT NOTES

**DEFECT LIABILITY PERIOD** - In case of any query/ issue or escalation you may please contact Incident Manager by writing at [valuers@rkassociates.org](mailto:valuers@rkassociates.org). We try our level best to ensure maximum accuracy in the Calculations done, Rates adopted and various other data points & information mentioned in the report but still can't rule out typing, human errors, assessment or any other mistakes. In case you find any mistake, variation, discrepancy or inaccuracy in any data point mentioned in the report, please help us by bringing all such points into our notice in writing at [valuers@rkassociates.org](mailto:valuers@rkassociates.org) within 30 days of the report delivery, to get these rectified timely, failing which R.K Associates shouldn't be held responsible for any inaccuracy in any manner. Also, if we do not hear back anything from you within 30 days, we will assume that the report is correct in all respect and no further claim of any sort will be entertained thereafter. We would welcome and appreciate your feedback & suggestions in order to improve our services.

Our **DATA RETENTION POLICY** is of **ONE YEAR**. After this period we remove all the concerned records related to the assignment from our repository. No clarification or query can be answered after this period due to unavailability of the data.



**COPYRIGHT FORMAT** - This report is prepared on the copyright format of R.K Associates to serve our clients in the best possible way. Legally no one can copy or distribute this format without prior approval from R.K Associates. It is meant only for the organization as mentioned on the cover page of this report. Distribution or use of this format or any content of this report wholly or partially other than R.K Associates will be seen as unlawful act and necessary legal action can be taken against the defaulters.

### IF REPORT IS USED FOR BANK/ FIs

**NOTE:** As per IBA Guidelines in case the valuation report submitted by the valuer is not in order, the banks / FIs shall bring the same to the notice of the valuer within 15 days of submission for rectification and resubmission. In case no such communication is received, it shall be presumed that the valuation report has been accepted.

At our end we have not verified the authenticity of any documents provided to us. Bank is advised to verify the genuineness of the property documents before taking any credit decision.

Valuation Terms of Services & Valuer's Important Remarks are available at [www.rkassociates.org](http://www.rkassociates.org) for reference.

SURVEY ANALYST	VALUATION ENGINEER	L1/ L2 REVIEWER
Harshit Mayank	Manas Upmanyu	Rajani Gupta
		



**ENCLOSURE: I – GOOGLE MAP LOCATION**





**ENCLOSURE: II - REFERENCES ON PRICE TREND OF THE SIMILAR RELATED  
PROPERTIES AVAILABLE ON PUBLIC DOMAIN**

**99acres** India's No.1 Property Portal

Buy ▾ | Dewas X | Add more

Post property **FREE**

Type of property **Clear** ▴

- + Independent House/Villa
- + Residential Land**
- + Residential Apartment
- + Independent/Builder Floor
- + Farm House
- + 1 more

Residential land / Plot in Industrial Area

**₹ 75 L** **2,500 sq.ft.** ▾  
₹ 3,000/sq.ft. (232 sq.m.) Plot Area

Photo not available  
[Request Photos](#)

We are proud owners of land available for sale in industrial area, dewas. Available at price of rs 75 lacs. It has plot area of 2500 sq ft. It is a freehold property **less**

[READY TO MOVE](#) [RESALE](#)

Posted on 29th Jan, 2022 by Owner **manoj sharma**

[View Phone Number](#) [Contact Owner](#)

**magicbricks** Buy - Rent - Sell - Tools & Advice - What's New - Property Services - Blog - Help -

Sign In My Activity ▾ | Post Property **FREE**

Property ID: 57199673

Save Time & Money with **MB Prime** Find the right Property by calling Upto 35 Owners directly [Join Prime @ 50% Off](#)

**₹ 3.50 Cr** **Industrial Land**  
[Free Property Valuation](#) for sale in

Owner **Akhilesh Gupta** [Contact Now](#)

PROPERTY DETAILS

Address  
Dewas, Madhya Pradesh

Plot area  
5000 sqft ▾

Transaction type  
Resale  
[Free Legal Title Check](#)


Photo not uploaded by advertiser  
[Request Photos](#)

Posted on: Jan 23, '22





**ENCLOSURE: III – PHOTOGRAPHS OF THE PROPERTY**






















**ENCLOSURE: IV – COPY OF CIRCLE RATE**

क्रमांक	सोडम्या / बागोची / सोसायटी / मजदूर / गाव	भूखंड (वर्गमीटर)			अवधीय अवन (वर्गमीटर)				आवसायिक अवन (वर्गमीटर)			वृद्धावस्था ईमान (वर्गमीटर)		वृष्टि भूमि (हेक्टेयर)		वृष्टि भूखंड (वर्गमीटर)	
		अवधीय	आवसायिक	अवधीय	अवधीय	अवधीय	अवधीय	अवधीय	अवधीय	अवधीय	अवधीय	अवधीय	अवधीय	अवधीय	अवधीय	अवधीय	अवधीय
(1)	(2)	(3)	(4)	(5)	(6)	(7)	(8)	(9)	(10)	(11)	(12)	(13)	(14)	(15)	(16)	(17)	(18)
तहसील : देवास																	
उप क्षेत्र : NAGAR NIGAM DEWAS, मंफ्या और वार्ड / पटवारी हल्का: वार्ड क्रमांक -14																	
392	ग्राम देवास मुनियर (ग्राम मे अदर)	12000	13800	12000	24000	18400	16800	15200	28400	26800	26800	16000	24000	20000000	20000000	12000	13800
393	हवी होम्य बागोची (देवास मुनियर)	7900	11800	7900	19900	14300	12700	11100	26400	24800	24800	11100	17600	79200000	79200000	7900	11800
394	इन्फर्स्ट्रक्चर एग्रीका मकर ? (ग्राम बीगमंडी)	6400	6400	6400	18400	12800	11200	9600	21000	19400	19400	11200	16800	64000000	64000000	6400	6400
395	बिगमंडी (गलावर मे गेले नाईन मकर) (देवास मुनियर एवं बीगमंडी)	6200	9200	6200	18200	12600	11000	9400	23800	22200	22200	9900	15800	9660000	9660000	6200	9200
396	बिगमंडी (गले नाईन मे गाव मकर) (देवास मुनियर एवं बीगमंडी)	3900	6000	3900	15900	10300	8700	7100	20600	19000	19000	8400	13500	9660000	9660000	3900	6000





**ENCLOSURE V: IMPORTANT PROPERTY DOCUMENTS EXHIBIT**

**कार्यालय जिला व्यापार एवं उद्योग केन्द्र देवास**

कमांक/जिल्याउके-दे/आईडी/2013/ 164 देवास दिनांक 10/1/2014

प्रति,  
शाखा प्रबन्धक  
पंजाब नेशनल बैंक  
देवास मुम्बई.

**विषय :-** मेसर्स किशान मोल्डींग्स लि० संचालक श्री सतीश जे अग्रवाल श्री जगन कुटीर 233 शेरे पंजाब सीएचएस महाकाली सेव रोड अंधेरी ईस्ट मुंबई को औद्योगिक क्षेत्र कमांक-1 ए बी. रोड देवास के भूखंड कमांक 51सी एवं 51बी भूमि क्षेत्रफल 2790 वर्गमीटर के पटटेदारी अधिकारों का अभिहस्तांकन बाबत

**संदर्भ :-** आपका पत्र दिनांक 21-10-2013.

उपरोक्त विषयान्तर्गत इकाई का ऋण पंजाब नेशनल बैंक देवास द्वारा इकाई के पक्ष में सी सी लिमिटेड ऋण राशि 200 करोड़ रुपये स्वीकृत करने पर एवं इकाई के संदर्भित सहमति पत्र के संबंध में लेख है कि मेसर्स किशान मोल्डींग्स लि० संचालक श्री सतीश जे अग्रवाल श्री जगन कुटीर 233 शेरे पंजाब सीएचएस महाकाली सेव रोड अंधेरी ईस्ट मुंबई को औद्योगिक क्षेत्र कमांक-1 ए बी. रोड देवास के भूखंड कमांक 51सी एवं 51बी भूमि क्षेत्रफल 2790 वर्गमीटर आवंटित की जाकर लीजडीड का निष्पादन दिनांक 15/2/2008 एवं पंजीयन कमांक 386 दिनांक 22/2/2008 किया गया है, जिसका द्वितीय प्रभार हेतु अभिहस्तांकन करने की अनुमति एतद द्वारा निम्न शर्तों के अधीन प्रदान की जाती है।

- 1- इस विभाग के दायित्व का भार सर्वोपरि होगा। निर्मित सत्वों पर ही इकाई का स्वामित्व रहता है तथा भूमि पर इकाई का अधिकार केवल पटटेदारी अधिकारों तक ही सीमित होता है। इकाई को आवंटित भूमि पर कोई वार्षिक किराया देय नहीं है एवं अवशेष होने पर लीजडीड की धारा के उत्पन्न पर इकाई के विरुद्ध नियमानुसार कार्यवाही करने हेतु विभाग स्वतंत्र है।
- 2- आवंटित भूमि हेतु निष्पादित एवं पंजीकृत लीजडीड की धाराओं का उत्पन्न करने पर इकाई के विरुद्ध नियमानुसार कार्यवाही विभाग द्वारा की जावेगी।
- 3- पट्टा ग्रहिता इकाई एवं वित्तीय संस्था के बीच निष्पादित किसी अनुबंध की शर्तों के तहत वसूली की कोई भी कार्यवाही करने के पूर्व संबंधित वित्तीय संस्था को कम से कम तीन माह का नोटिस महाप्रबंधक जिला व्यापार एवं उद्योग केन्द्र देवास को देना होगा।
- 4- बैंक/वित्तीय संस्था/निगम द्वारा अभिग्रहित इकाई किसी अन्य को हस्तांतरित करने पर भूमि/औद्योगिक भवन के हस्तांतरण की अनुमति जारी कर पट्टाविलेख का निष्पादन तभी किया जावेगा, जब बैंक/वित्तीय संस्था अथवा नवीन इकाई (भूमि आवंटन नियम के अनुसार) शासन के वाणिज्य, उद्योग एवं रोजगार विभाग की मूल पट्टेदार से प्राप्त होने वाली लेनदारी का भुगतान कर दे तथा नये आवंटि के पक्ष में पट्टा विलेख निष्पादित कराये।





कचहरेड शासन,  
निला उद्योग केन्द्र, देवास

== भूमि अधिपत्य पत्राती ==

कचहरेड शासन, निला उद्योग केन्द्र, देवास के भूमि अधिपत्य आदेश क्रमांक  
निला/उ/दे/का/जी/ दिनांक 13/2/08 द्वारा  
वैद्य - विद्यान मोल्डिंग्स लि -  
की औद्योगिक क्षेत्र - 51.68 51.13.  
क्षेत्रफल - 2790 Sqm. | लंबाई x चौड़ाई - 31x90  
अवधि की गई थी। उक्त इकाई द्वारा दिनांक 15/2/08 को  
भूमि की तीन बीट का निष्पन्न एवं पंजीकरण करने के पश्चात भूमि का अधिपत्य आज  
दिनांक 20/2/08 को मंके पर भूमि की नक्की कराई जाकर इकाई  
के प्रतिनिधि/प्रोप्रायटर/पारदर्शक/व्यवस्थापक श्री - राजीव जे. कानूनकर  
को संलग्न मानचित्र अनुसार भूमि अधिपत्य दिया गया। दो गई भूमि की वर्ग : खेती  
निम्नानुसार है :-

1- पूर्व में	: कोलोसिड हड्ड
2- पश्चिम में	: कचहरेड शासन
3- उत्तर में	: नाला
4- दक्षिण में	: कचहरेड शासन 51.4

भूमि अधिपत्य प्राप्त करने वाले  
के हस्ताक्षर, नाम व पता  
S. A. S. S.

भूमि अधिपत्य देने वाले  
अधिकारी के हस्ताक्षर, नाम व पद  
S. A. S. S.  
20/2/08





## ENCLOSURE VI: ANNEXURE: VI - DECLARATION-CUM-UNDERTAKING

I hereby declare that:

- a The information furnished in our valuation report dated 19/5/2022 is true and correct to the best of my knowledge and belief and we have made an impartial and true valuation of the property.
- b No employee or member of R.K Associates has any direct/ indirect interest in the property or become so interested at any time during a period of three years prior to my appointment as valuer or three years after the valuation of assets was conducted by me.
- c Our authorized Engineer/ surveyor Mr. Harshit Mayank have personally inspected the property on 6/5/2022 the work is not subcontracted to any other valuer and is carried out by us.
- d We have not been convicted of any offence and sentenced to a term of imprisonment.
- e We have not been found guilty of misconduct in professional capacity.
- f We have read the Handbook on Policy, Standards and procedure for Real Estate Valuation, 2011 of the IBA and this report is in conformity to the "Standards" enshrined for valuation in the Part-B of the above handbook to the best of my ability.
- g We have read the International Valuation Standards (IVS) and the report submitted to the Bank for the respective asset class is in conformity to the "Standards" as enshrined for valuation in the IVS in "General Standards" and "Asset Standards" as applicable.
- h I abide by the Model Code of Conduct for empanelment of valuer in the Bank.
- i I am registered under Section 34 AB of the Wealth Tax Act, 1957. (Strike off, if not applicable).
- j I am the proprietor / partner / authorized official of the firm / company, who is competent to sign this valuation report.
- k Further, I hereby provide the following information.

S. No.	Particulars	Valuer comment
1.	Background information of the asset being valued	This is an industrial unit located at aforesaid address having total land area as approximately 2790 sq. mtr. (30031 sq. ft.) as found on as-is-where basis which owner/ owner representative/ client/ bank has shown/ identified to us on the site unless otherwise mentioned in the report of which some reference has been taken from the information/ data given in the copy of documents provided to us and informed verbally or in writing.
2.	Purpose of valuation and appointing authority	Please refer to Part-C of the Report.
3.	Identity of the Valuer and any other experts involved in the valuation	<b>Survey Analyst:</b> Harshit Mayank <b>Valuation Engineer:</b> Manas Upmanyu <b>L1/ L2 Reviewer:</b> RV. Er. Rajani



		Gupta	
4.	Disclosure of valuer interest or conflict, if any	No relationship with the borrower and no conflict of interest.	
5.	Date of appointment, valuation date and date of report	<b>Date of Appointment:</b>	<b>18/4/2022</b>
		<b>Date of Survey:</b>	<b>6/5/2022</b>
		<b>Valuation Date:</b>	<b>19/5/2022</b>
		<b>Date of Report:</b>	<b>19/5/2022</b>
6.	Inspections and/ or investigations undertaken	Yes, by our authorized Survey Engineer Harshit Mayank bearing knowledge of that area on 6/5/2022. Property was shown and identified by Mr. Vikram Singh (☎+91- 91369 95979).	
7.	Nature and sources of the information used or relied upon	Please refer to Part-C of the Report. Level 3 Input (Tertiary) has been relied upon.	
8.	Procedures adopted in carrying out the valuation and valuation standards followed	Please refer to Part-C of the Report.	
9.	Restrictions on use of the report, if any	<p>Value varies with the Purpose/ Date/ Market &amp; Asset Condition &amp; Situation prevailing in the market. We recommend not to refer the indicative &amp; estimated prospective Value of the asset given in this report if any of these points are different from the one mentioned aforesaid in the Report.</p> <p>This report has been prepared for the purposes stated in the report and should not be relied upon for any other purpose. Our client is the only authorized user of this report and is restricted for the purpose indicated in This report. I/we do not take any responsibility for the unauthorized use of this report.</p> <p>During the course of the assignment, we have relied upon various information, data, documents in good faith provided by Bank/ client both verbally and in writing. If at any point of time in future it comes to knowledge that the information given to us is untrue, fabricated, misrepresented then the use</p>	





		<p>of this report at very moment will become null &amp; void.</p> <p>This report only contains general assessment &amp; opinion on the indicative, estimated Market Value of the property for which Bank has asked to conduct the Valuation for the asset as found on as-is-where basis which owner/ owner representative/ client/ bank has shown/ identified to us on the site unless otherwise mentioned in the report of which some reference has been taken from the information/ data given in the copy of documents provided to us and informed verbally or in writing which has been relied upon in good faith. It doesn't contain any other recommendations of any sort including but not limited to express of any opinion on the suitability or otherwise of entering into any transaction with the borrower.</p>
10.	Major factors that were taken into account during the valuation	Please refer to Part A, B & C of the Report.
11.	Major factors that were not taken into account during the valuation	Please refer to Part A, B & C of the Report.
12.	Caveats, limitations and disclaimers to the extent they explain or elucidate the limitations faced by valuer, which shall not be for the purpose of limiting his responsibility for the valuation report.	Please refer to Part C of the Report and Valuer's Important Remarks enclosed herewith.

**Date:** 19/5/2022

**Place:** Noida



**Signature**

**(Authorized Person of R.K Associates Valuers & Techno Engg. Consultants (P) Ltd.)**





## ENCLOSURE VII: ANNEXURE: VII - MODEL CODE OF CONDUCT FOR VALUERS

### Integrity and Fairness

1. A valuer shall, in the conduct of his/its business, follow high standards of integrity and fairness in all his/its dealings with his/its clients and other valuers.
2. A valuer shall maintain integrity by being honest, straightforward, and forthright in all professional relationships.
3. A valuer shall endeavor to ensure that he/it provides true and adequate information and shall not misrepresent any facts or situations.
4. A valuer shall refrain from being involved in any action that would bring disrepute to the profession.
5. A valuer shall keep public interest foremost while delivering his services.

### Professional Competence and Due Care

6. A valuer shall render at all times high standards of service, exercise due diligence, ensure proper care and exercise independent professional judgment.
7. A valuer shall carry out professional services in accordance with the relevant technical and professional standards that may be specified from time to time.
8. A valuer shall continuously maintain professional knowledge and skill to provide competent professional service based on up-to-date developments in practice, prevailing regulations/guidelines and techniques.
9. In the preparation of a valuation report, the valuer shall not disclaim liability for his/its expertise or deny his/its duty of care, except to the extent that the assumptions are based on statements of fact provided by the company or its auditors or consultants or information available in public domain and not generated by the valuer.
10. A valuer shall not carry out any instruction of the client in so far as they are incompatible with the requirements of integrity, objectivity and independence.
11. A valuer shall clearly state to his client the services that he would be competent to provide and the services for which he would be relying on other valuers or professionals or for which the client can have a separate arrangement with other valuers.

### Independence and Disclosure of Interest

12. A valuer shall act with objectivity in his/its professional dealings by ensuring that his/its decisions are made without the presence of any bias, conflict of interest, coercion, or undue influence of any party, whether directly connected to the valuation assignment or not.
13. A valuer shall not take up an assignment if he/it or any of his/its relatives or associates is not independent in terms of association to the company.
14. A valuer shall maintain complete independence in his/its professional relationships and shall conduct the valuation independent of external influences.





15. A valuer shall wherever necessary disclose to the clients, possible sources of conflicts of duties and interests, while providing unbiased services.
16. A valuer shall not deal in securities of any subject company after any time when he/it first becomes aware of the possibility of his/its association with the valuation, and in accordance with the Securities and Exchange Board of India (Prohibition of Insider Trading) Regulations, 2015 or till the time the valuation report becomes public, whichever is earlier.
17. A valuer shall not indulge in "mandate snatching or offering" convenience valuations" in order to cater to a company or client's needs.
18. As an independent valuer, the valuer shall not charge success fee.
19. In any fairness opinion or independent expert opinion submitted by a valuer, if there has been a prior engagement in an unconnected transaction, the valuer shall declare the association with the company during the last five years.

### Confidentiality

20. A valuer shall not use or divulge to other clients or any other party any confidential information about the subject company, which has come to his/its knowledge without proper and specific authority or unless there is a legal or professional right or duty to disclose.

### Information Management

21. A valuer shall ensure that he/ it maintains written contemporaneous records for any decision taken, the reasons for taking the decision, and the information and evidence in support of such decision. This shall be maintained so as to sufficiently enable a reasonable person to take a view on the appropriateness of his/its decisions and actions.
22. A valuer shall appear, co-operate and be available for inspections and investigations carried out by the authority, any person authorised by the authority, the registered valuers organization with which he/it is registered or any other statutory regulatory body.
23. A valuer shall provide all information and records as may be required by the authority, the Tribunal, Appellate Tribunal, the registered valuers organization with which he/it is registered, or any other statutory regulatory body.
24. A valuer while respecting the confidentiality of information acquired during the course of performing professional services, shall maintain proper working papers for a period of three years or such longer period as required in its contract for a specific valuation, for production before a regulatory authority or for a peer review. In the event of a pending case before the Tribunal or Appellate Tribunal, the record shall be maintained till the disposal of the case.

### Gifts and hospitality.

25. A valuer or his/its relative shall not accept gifts or hospitality which undermines or affects his independence as a valuer.

Explanation: For the purposes of this code the term 'relative' shall have the same meaning as defined in clause (77) of Section 2 of the Companies Act, 2013 (18 of 2013).





26. A valuer shall not offer gifts or hospitality or a financial or any other advantage to a public servant or any other person with a view to obtain or retain work for himself/ itself, or to obtain or retain an advantage in the conduct of profession for himself/ itself.

**Remuneration and Costs.**

27. A valuer shall provide services for remuneration which is charged in a transparent manner, is a reasonable reflection of the work necessarily and properly undertaken, and is not inconsistent with the applicable rules.
28. A valuer shall not accept any fees or charges other than those which are disclosed in a written contract with the person to whom he would be rendering service.

**Occupation, employability and restrictions.**

29. A valuer shall refrain from accepting too many assignments, if he/it is unlikely to be able to devote adequate time to each of his/ its assignments.
30. A valuer shall not conduct business which in the opinion of the authority or the registered valuer organization discredits the profession.

**Miscellaneous**

31. A valuer shall refrain from undertaking to review the work of another valuer of the same client except under written orders from the bank or housing finance institutions and with knowledge of the concerned valuer.
32. A valuer shall follow this code as amended or revised from time to time

Signature of the Authorized Person: \_\_\_\_\_

Name of the Valuer: R.K Associates Valuers & Techno Engg. Consultants (P) Ltd.

Address of the Valuer: D-39, Sector-2, Noida-201301

Date: 19/5/2022

Place: Noida





**PART E**
**VALUER'S IMPORTANT REMARKS**

1.	Valuation is done for the asset found on as-is-where basis which owner/ owner representative/ client/ bank has shown/ identified to us on the site unless otherwise mentioned in the report of which some reference has been taken from the information/ data given in the copy of documents provided to us and informed verbally or in writing out of the standard checklist of documents sought from the client & its customer which they could provide within the reasonable expected time out of the standard checklist of documents sought from them and further based on certain assumptions and limiting conditions. The information, facts, documents, data which has become primary basis of the report has been supplied by the client which has been relied upon in good faith and is not generated by the Valuer.
2.	The client/ owner and its management/ representatives warranted to us that the information they have supplied was complete, accurate and true and correct to the best of their knowledge. All such information provided to us either verbally, in writing or through documents has been relied upon in good faith and we have assumed that it is true & correct without any fabrication or misrepresentation. I/We shall not be held liable for any loss, damages, cost or expenses arising from fraudulent acts, misrepresentations, or willful default on part of the owner, company, its directors, employee, representative or agents.
3.	Legal aspects for eg. Investigation of title, ownership rights, lien, charge, mortgage, lease, sanctioned maps, verification of documents provided to us such as title documents, Map, etc. from any concerned Govt. office etc. have to be taken care by legal expert/ Advocate and same is not done at our end. It is assumed that the concerned Lender/ Financial Institution has asked for the valuation of that property after satisfying the authenticity of the documents given to us for which the legal verification has been already taken and cleared by the competent Advocate before requesting for the Valuation report. I/ We assume no responsibility for the legal matters including, but not limited to, legal or title concerns.
4.	In the course of the valuation, we were provided with both written and verbal information. We have however, evaluated the information provided to us through broad inquiry, analysis and review but have not carried out a due diligence or audit of the information provided for the purpose of this engagement. Our conclusions are based on the assumptions and other information provided to us by the client during the course of the assessment.
5.	Getting cizra map or coordination with revenue officers for site identification is a separate activity and is not part of the Valuation services and same has not been done in this report unless otherwise stated.
6.	Wherever any details are mentioned in the report in relation to any legal aspect of the property such as name of the owner, leases, etc. is only for illustration purpose and should not be construed as a professional opinion. Legal aspects are out of scope of this report. Details mentioned related to legal aspect are only based on the copy of the documents provided to us and whatever we can interpret as a non-legally trained person. This should be cross validated with a legal expert. We do not vouch any responsibility regarding the same
7.	We have made certain assumptions in relation to facts, conditions & situations affecting the subject of, or approach to this exercise that has not been verified as part of the engagement rather, treated as "a supposition taken to be true". If any of these assumptions prove to be incorrect then our estimate on value will need to be reviewed.
8.	This is just an opinion report based on technical & market information having general assessment & opinion on the indicative, estimated Market Value of the property for which Bank has asked to conduct the Valuation. It doesn't contain any other recommendations of any sort including but not limited to express of any opinion on the suitability or otherwise of entering into any transaction with the borrower.
9.	We have relied on the data from third party, external sources & information available on public domain to conclude the valuation. These sources are believed to be reliable and therefore, we assume no liability for the truth or accuracy of any data, opinions or estimates furnished by others that have been used in this analysis. Where we have relied on the data, opinions or estimates from external sources, reasonable care has been taken to ensure that such data is extracted from authentic sources, however we still can't vouch its authenticity, correctness, or accuracy.
10.	Analysis and conclusions adopted in the report are limited to the reported assumptions, conditions and information came to our knowledge during the course of the work and based on the Standard Operating Procedures, Best Practices, Caveats, Limitations, Conditions, Remarks, Important Notes, Valuation TOR and definition of different nature of values.
11.	Value varies with the Purpose/ Date/ Asset Condition & situation/ Market condition, demand & supply, asset utility prevailing on a particular date/ Mode of sale. The indicative & estimated prospective Value of the asset given in this report is restricted only for the purpose and other points mentioned above prevailing on a particular date as mentioned in the report. If any of these points are different from the one mentioned aforesaid in the Report then this report should not be referred.
12.	Our report is meant ONLY for the purpose mentioned in the report and should not be used for any other purpose. The Report should not be copied or reproduced for any purpose other than the purpose for which it is prepared for. I/we do not take any responsibility for the unauthorized use of this report.
13.	We owe responsibility only to the authority/client that has appointed us as per the scope of work mentioned in the report. We will not be liable for any losses, claims, damages or liabilities arising out of the actions taken, omissions or advice given by any other person. In no event shall we be liable for any loss, damages, cost or expenses arising in any way from fraudulent acts, misrepresentations or willful default on part of the client or companies, their directors, employees



	or agents.
14.	This report is having limited scope as per its fields & format to provide only the general basic idea of the value of the property prevailing in the market based on the site inspection and documents/ data/ information provided by the client. The suggested indicative prospective estimated value should be considered only if transaction is happened as free market transaction.
15.	The sale of the subject property is assumed to be on an all cash basis. Financial arrangements would affect the price at which the property may sell for if placed on the market.
16.	The actual realizable value that is likely to be fetched upon sale of the asset under consideration shall entirely depend on the demand and supply of the same in the market at the time of sale.
17.	While our work has involved an analysis & computation of valuation, it does not include detailed estimation, design/ technical/ engineering/ financial/ structural/ environmental/ architectural/ compliance survey/ safety audit & works in accordance with generally accepted standards of audit & other such works. The report in this work is not investigative in nature. It is mere an opinion on the likely estimated valuation based on the facts & details presented to us by the client and third party market information came in front of us within the limited time of this assignment, which may vary from situation to situation.
18.	Where a sketched plan is attached to this report, it does not purport to represent accurate architectural plans. Sketch plans and photographs are provided as general illustrations only.
19.	Documents, information, data including title deeds provided to us during the course of this assessment by the client is reviewed only upto the extent required in relation to the scope of the work. No document has been reviewed beyond the scope of the work. These are not reviewed in terms of legal rights for which we do not have expertise. Wherever any information mentioned in this report is mentioned from the documents like owners name, etc., it is only for illustration purpose and may not necessary represent accuracy.
20.	The report assumes that the borrower/company/business/asset complies fully with relevant laws and regulations applicable in its area of operations and usage unless otherwise stated, and that the companies/business/assets is managed in a competent and responsible manner. Further, as specifically stated to the contrary, this report has given no consideration to matters of a legal nature, including issues of legal title and compliance with relevant laws, and litigations and other contingent liabilities that are not recorded/reflected in the documents/ details/ information/ data provided to us.
21.	This valuation report is not a qualification for accuracy of land boundaries, schedule (in physical terms), dimensions & identification. For this land/ property survey report can be sought from a qualified private or Govt. surveyor.
22.	This Valuation report is prepared based on the facts of the property on the date of the survey. Due to possible changes in market forces, socio-economic conditions, property conditions and circumstances, this valuation report can only be regarded as relevant as at the valuation date. Hence before financing, Banker/ FI should take into consideration all such future risk and should loan conservatively to keep the advanced money safe in case of the downward trend of the property value.
23.	Valuation of the same asset/ property can fetch different values under different circumstances & situations. For eg. Valuation of a running/ operational shop/ hotel/ factory will fetch better value and in case of closed shop/ hotel/ factory it will have considerable lower value. Similarly, an asset sold directly by an owner in the open market through free market transaction then it will fetch better value and if the same asset/ property is sold by any financier due to encumbrance on it, will fetch lower value. Hence before financing, Lender/ FI should take into consideration all such future risks while financing and take decision accordingly.
24.	Valuation is done for the property identified to us by the owner/ owner representative. At our end we have just visually matched the land boundaries, schedule (in physical terms) & dimensions of the property with reference to the documents produced for perusal. Method by which identification of the property is carried out is also mentioned in the report clearly. Responsibility of identifying the correct property to the Valuer/ its authorized surveyor is solely of the client/ owner for which Valuation has to be carried out. It is requested from the Bank to cross check from their own records/ information if this is the same property for which Valuation has to be carried out to ensure that owner has not misled the Valuer company or misrepresented the property due to any vested interest. Where there is a doubt about the precision position of the boundaries, schedule, dimensions of site & structures, it is recommended that a Licensed Surveyor be contacted.
25.	In India more than 70% of the geographical area is lying under rural/ remote/ non municipal/ unplanned area where the subject property is surrounded by vacant lands having no physical demarcation or having any display of property survey or municipal number / name plate on the property clearly. Even in old locations of towns, small cities & districts where property number is either not assigned or not displayed on the properties clearly and also due to the presence of multiple/ parallel departments due to which ownership/ rights/ illegal possession/ encroachment issues are rampant across India and due to these limitations at many occasions it becomes tough to identify the property with 100% surety from the available documents, information & site whereabouts and thus chances of error, misrepresentation by the borrower and margin of chances of error always persists in such cases. To avoid any such chances of error it is advised to the Bank to engage municipal/ revenue department officials to get the confirmation of the property to ensure that the property shown to Valuer/ Banker is the same as for which documents are provided.
26.	If this Valuation Report is prepared for the Flat/ dwelling unit situated in a Group Housing Society or Integrated Township then approvals, maps of the complete group housing society/ township is out of scope of this report and this report will



	be made for the specific unit based on the assumption that complete Group Housing Society/ Integrated Township and the subject unit must be approved in all respect.
27.	Due to fragmented & frequent change in building/ urban planning laws/ guidelines from time to time, different laws/ guidelines between regions/ states and no strict enforceability of Building Bye-Laws in India specially in non-metro and scale b & c cities & Industrial areas, property owners many times extend or make changes in the covered area/ layout from the approved/ applicable limits. There are also situations where properties are decades old when there was no formal Building Bye-Laws applicable the time when the construction must have been done. Due to such discrete/ unplanned development in many regions sometimes it becomes tough for the Valuer to determine the exact lawful situation on ground. Unless otherwise mentioned in the report, the covered area present on the site as per site survey will be considered in the Valuation.
28.	Area of the large land parcels of more than 2500 sq.mtr or of uneven shape in which there can be practical difficulty in sample measurement, is taken as per property documents which has been relied upon unless otherwise stated.
29.	Drawing Map, design & detailed estimation of the property/ building is out of scope of the Valuation services.
30.	Valuation is a subjective field and opinion may differ from consultant to consultant. To check the right opinion, it is important to evaluate the methodology adopted and various data point/ information/ factors/ assumption considered by the consultant which became the basis for the Valuation report before reaching to any conclusion.
31.	Although every scientific method has been employed in systematically arriving at the value, there is, therefore, no indisputable single value and the estimate of the value is normally expressed as falling within a likely range.
32.	Value analysis of any asset cannot be regarded as an exact science and the conclusions arrived at in many cases will, of necessity, be subjective and dependent on the exercise of individual judgment. Given the same set of facts and using the same assumptions, expert opinions may differ due to the number of separate judgment decisions, which have to be made. Therefore, there can be no standard formula to establish an indisputable exchange ratio. In the event of a transaction, the actual transaction value achieved may be higher or lower than our indicative analysis of value depending upon the circumstances of the transaction. The knowledge, negotiability and motivations of the buyers and sellers, demand & supply prevailing in the market and the applicability of a discount or premium for control will also affect actual price achieved. Accordingly, our indicative analysis of value will not necessarily be the price at which any agreement proceeds. The final transaction price is something on which the parties themselves have to agree. However, our Valuation analysis can definitely help the stakeholders to take informed and wise decision about the Value of the asset and can help in facilitating the arm's length transaction.
33.	This Valuation is conducted based on the macro analysis of the asset/ property considering it in totality and not based on the micro, component, or item wise analysis. Analysis done is a general assessment and is not investigative in nature.
34.	This report is prepared on the RKA V-L1 (Basic) Valuation format as per the client requirement and scope of work. This report is having limited scope as per its fields & format to provide only the general estimated & indicative basic idea of the value of the property prevailing in the market based on the information provided by the client. No detailed analysis, audit or verification has been carried out of the subject property. There may be matters, other than those noted in this report, which might be relevant in the context of the transaction and which a wider scope might uncover.
35.	This is just an opinion report and doesn't hold any binding on anyone. It is requested from the concerned Client/ Bank/ Financial Institution which is using this report for mortgaging the property that they should consider all the different associated relevant & related factors & risks before taking any business decision based on the content of this report.
36.	All Pages of the report including annexures are signed and stamped from our office. In case any paper in the report is without stamp & signature then this should not be considered a valid paper issued from this office.
37.	As per IBA Guidelines & Bank Policy, in case the valuation report submitted by the valuer is not in order, the banks / FIs shall bring the same to the notice of the valuer within 15 days of submission for rectification and resubmission. In case no such communication is received, it shall be presumed that the valuation report has been accepted.
38.	<b>Defect Liability Period is 15 DAYS.</b> We request the concerned authorized reader of this report to check the contents, data, information, and calculations in the report within this period and intimate us in writing at <a href="mailto:valuers@rkassociates.org">valuers@rkassociates.org</a> within 15 days of report delivery, if any corrections are required or in case of any other concern with the contents or opinion mentioned in the report. If no intimation is received within 15 (Fifteen) days in writing from the date of issuance of the report, then it shall be considered that the report is complete in all respect and has been accepted by the client upto their satisfaction & use and further to which R.K Associates shall not be held responsible in any manner. After this period no concern/ complaint/ proceedings in connection with the Valuation Services will be entertained due to possible change in situation and condition of the property.
39.	Though adequate care has been taken while preparing this report as per its scope, but still we can't rule out typing, human errors, over sightedness of any information or any other mistakes. Therefore, the concerned organization is advised to satisfy themselves that the report is complete & satisfactory in all respect. Intimation regarding any discrepancy shall be brought into our notice immediately. If no intimation is received within 15 (Fifteen) days in writing from the date of issuance of the report, to rectify these timely, then it shall be considered that the report is complete in all respect and has been accepted by the client upto their satisfaction & use and further to which R.K Associates shall not be held responsible in any manner.
40.	Our Data retention policy is of <b>ONE YEAR</b> . After this period we remove all the concerned records related to the assignment from our repository. No clarification or query can be answered after this period due to unavailability of the



	data.
41.	This Valuation report is governed by our (1) Internal Policies, Processes & Standard Operating Procedures, (2) R.K Associates Quality Policy, (3) Valuation & Survey Best Practices Guidelines formulated by management of R.K Associates, (4) Information input given to us by the customer and (4) Information/ Data/ Facts given to us by our field/ office technical team. Management of R.K Associates never gives acceptance to any unethical or unprofessional practice which may affect fair, correct & impartial assessment and which is against any prevailing law. In case of any indication of any negligence, default, incorrect, misleading, misrepresentation or distortion of facts in the report then we request the user of this report to immediately or atleast within the defect liability period to bring all such act into notice of R.K Associates management so that corrective measures can be taken instantly.
42.	R.K Associates never releases any report doing alterations or modifications by pen. In case any information/ figure of this report is found altered with pen then this report will automatically become null & void.
43.	We are fully aware that based on the opinion of value expressed in this report, we may be required to give testimony or attend court / judicial proceedings with regard to the subject assets, although it is out of scope of the assignment, unless specific arrangements to do so have been made in advance, or as otherwise required by law. In such event, the party seeking our evidence in the proceedings shall bear the cost/professional fee of attending court / judicial proceedings and my / our tendering evidence before such authority shall be under the applicable laws.
44.	The final copy of the report shall be considered valid only if it is in hard copy on the company's original letter head with proper stamp and sign on it of the authorized official upon payment of the agreed fees. User shall not use the content of the report for the purpose it is prepared for only on draft report, scanned copy, email copy of the report and without payment of the agreed fees. In such a case the report shall be considered as unauthorized and misused.

