



BHAMIDIPATI VENKATA RAMASARMA

B.Com., B.L.,

ADVOCATE

Standing Counsel for Banks & Institutions

(O) : 0884 - 2375844

Cell : 92465 89838

98492 89838

e-mail : bhamidipati55@gmail.com

Off. & Res : D.No.: 25-4-50/1, Kommireddy Street, Beside Town Bank, Balaji Cheruvu Centre,
KAKINADA - 533 001. East Godvari District, A.P.

Dt.06-03-2017

To

IDBI

MUMBAI

HEAD OFFICE

TITLE SEARCH INVESTIGATION REPORT

A. Name of the Proposed Borrower:- NFCL, Corporate Office at
Hyderabad'

B. Name of the Mortgagor :- NFCL, Corporate Office at
Hyderabad

LIST OF DOCUMENTS SCRUTINIZED

Sl.No.	Date of Document	Name of Document	Whether original/certified/true copy / Photostat
1.	23-07-1987	Land Acquisition Award of Revenue Divisional Officer, Kakinada in Award No.4/1988 dt.01-07-1988 along with Orders of Joint Sexcretary to Government of Andhra Pradesh vide GS.NO.792 along with gazette publication as published by District Collectorate, East Godavari District, Kakinada.	Photostat Copy
2.	19-10-1988	Land Acquisition Award of Revenue Divisional Officer, Kakinada in Award No.10/1988 dt.01-07-1988	Photostat Copy
3.	01-09-1992	Land Acquisition Award of Revenue Divisional Officer, Kakinada in Award No.1/1992 dt.01-09-1992	Photostat Copy




4. 24-12-1992 Land Acquisition Award of Revenue Divisional Officer, Kakinada in Award No.2/1992 dt.24-12-1992 along with gazette publication as published by District Collectorate, East Godavari District, Kakinada. Photostat Copy
5. 15-02-1987 Land Acquisition Award of Revenue Divisional Officer, Kakinada in Award No.1/1987. Photostat Copy
6. 18-02-1987 Land Acquisition Award of Revenue Divisional Officer, Kakinada in Award No.2/1987. Photostat Copy
7. 23-04-1987 Land Acquisition Award of Revenue Divisional Officer, Kakinada in Award No.3/1987. Photostat Copy
8. 04-05-1987 Land Acquisition Award of Revenue Divisional Officer, Kakinada in Award No.4/1987. Photostat Copy.
9. 08-05-1987 Land Acquisition Award of Revenue Divisional Officer, Kakinada in Award No.5/1987. Photostat Copy.
10. 11-05-1987 Land Acquisition Award of Revenue Divisional Officer, Kakinada in Award No.6/1987. Photostat Copy.
11. 04-11-1987 Land Acquisition Award of Revenue Divisional Officer, Kakinada in Award No.7/1987. Photostat Copy.
12. 02-04-1988 Land Acquisition Award of Revenue Divisional Officer, Kakinada in Award No.1/1988 Photostat Copy.
13. 10-05-1988 Land Acquisition Award of Revenue Divisional Officer, Kakinada in Award No.2/1988 Photostat Copy.
14. 10-05-1988 Land Acquisition Award of Revenue Divisional Officer, Kakinada in Award No.3/1988 Photostat copy.



15.	04-11-1987	Land Acquisition Award of Revenue Divisional Officer, Kakinada in Award No.8/1987.	Photostat copy.
16.	01-10-1988	Land Acquisition Award of Revenue Divisional Officer, Kakinada in Award No.6/1988.	Photostat Copy.
17.	28-05-1989	Land Acquisition Award of Revenue Divisional Officer, Kakinada in Award No.4/1989.	Photostat Copy.
18.	21-09-1989	Land Acquisition Award of Revenue Divisional Officer, Kakinada in Award No.6/1989.	Photostat Copy.
19.	08-10-1977	Land Acquisition Award of Revenue Divisional Officer, Kakinada in Award No.26/1977	Photostat Copy.
20.	08-10-1977	Land Acquisition Award of Revenue Divisional Officer, Kakinada in Award No.28/1977	Photostat Copy.
21.	29-04-1978	Land Acquisition Award of Revenue Divisional Officer, Kakinada in Award No.7/1978	Photostat Copy.
22.	17-05-2013	Adangals as issued by Tahsildar, Kakinada Urban Mandal, Office of Mandal Revenue Office, Kakinada Urban.	Attested True Copy
23.	11-05-2013	Adangals as issued by Tahsildar, Kakinada Rural Mandal, Office of Mandal Revenue Office, Kakinada Rural.	Attested True Copy
24.	13-04-2013	Encumbrance Certificate as issued by SRO-Kakinada for the period from 01-01-1983 to 12-04-2013 Vide GS.No.5274/2013.	Original.
25.	13-04-2013	Encumbrance Certificate as issued by SRO-Kakinada for the period from 01-01-1983 to 12-04-2013 vide	Original.



26. 13-04-2013 Encumbrance Certificate as issued by SRO-Kakinada for the period from 01-01-1983 to 12-04-2013 vide GS.NO.5276/2013 Original.
27. 13-04-2013 Encumbrance Certificate as issued by SRO-Kakinada for the period from 01-01-1983 to 12-04-2013 Vide GS.No.5277/2013 Original.
28. 15-04-2013 Encumbrance Certificate as issued by SRO-Sarpavaram for the period from 01-10-2007 to 12-04-2013 Vide GS.No.2109/2013 Original.
29. 15-04-2013 Encumbrance Certificate as issued by SRO-Sarpavaram for the period from 01-10-2007 to 12-04-2013 Vide GS.No.2110/2013 Original.
30. 15-04-2013 Encumbrance Certificate as issued by SRO-Sarpavaram for the period from 01-10-2007 to 12-04-2013 Vide GS.No.2111/2013 Original.
31. 15-04-2013 Encumbrance Certificate as issued by SRO-Sarpavaram for the period from 01-10-2007 to 12-04-2013 Vide GS.No.2112/2013 Original.
32. Demand Tax notice along with receipt as issued by Secretary, Grama Panchayth, Indrapalem Village. Xerox copy.



I, have investigated the title of M/S Nagarjuna Fertilisers and Chemicals Ltd, Kakinada relating to the survey number and various extents of property covered under the awards enlisted and detailed in the list of document numbers, 1 to 31 supra in the tabular and submit as under.

As can be seen from the awards covered under list document numbers 1-31 supra, the same are acquired by Land Acquisition Officer cum Revenue Divisional Officer, Kakinada vide his proceedings from the general public and in their turn are said to have allotted the schedule extents to the proposed borrower/mortgagor company, NFCL for establishment and setting-up of its factory by delivering possession of the acquired extents through its subordinate officers at the ground level in the department of Revenue. The awards do contain acknowledgment from the then responsible officer of proposed borrower company, NFCL ., Kakinada acknowledging possession of acquired extents of property unto their company. A.P.Industrial and Infrastructural Corporation Ltd., is also a vehicle of government of Andhra Pradesh which is holding the land bank after acquisition of landed properties from the general public. There were gazette publications to that effect having been published by District Collector, East Godavari District of Andhra Pradesh, Kakinada under its nose according sanction to such allotments by the government of Andhra Pradesh through its circulars, which are made part and parcel of the awards covered under list document numbers, 1-31 discussed supra.

The schedule of properties is situated in erstwhile Suryaraopeta Village of Kakinada and some properties have fallen within the limits of Kakinada Rural Mandal and Kakinada Urban Mandal and Kakinada Municipal Corporation limits. The schedule of properties is explicated hereunder per classification and basing on their situation.

SEARCH CERTIFICATE

With this I am to certify that, I have made searches in respect of the above mentioned schedule of properties in the offices of Sub-Registrar of Stamps, Registrations and Assurances of Kakinada and Sarpavaram offices, Mandal Revenue offices of Kakinada Urban and Rural Mandals of erstwhile Suryaraopeta village of Kakinada in addition to local Municipal Corporation of Kakinada relating to the schedule of properties pertaining to proposed borrower/mortgagor company proposed to be mortgaged by the said NFCL Company s set-out in the encumbrance certificates..



I am to further mention hereunder the lands that fall within the limits of Kakinada Municipal Limits, Urban area and Rural area of Suryaraopeta village of Kakinada Taluque..

I am to further state that, the awards are not communicated to the concerned Sub-Registries and there are no notings relating to the properties owned by NFCL, Kakinada. Equally all the schedule of properties are not got mutated [except to certain portions of landed property appearing in the adangals] with the local authority of Municipal Corporation of Kakinada and local revenue offices situated in urban and rural mandals of Kakinada Taluque relating to Erstwhile Suryaraopeta village properties. As such mutations have got to be effected with the concerned revenue authorities relating to the title of proposed loanee/mortgagor company's properties detailed in the schedules. Still names of the original owners are occurring in the revenue records in respect of the properties acquisitioned from them for the benefit of proposed borrower/mortgagor.


However relating to the schedule of properties discussed supra, there are no encumbrances at all.

However NFCL premises to somewhat and some extent falls within the local limits of Indrapalem Grama Panchayath and taxes are being paid to the grama panachayath by the said company over the property it has had. Thus this shows, enjoyment of schedule property by the said company in its own right.

I may further state that, my verification of suit registers on the file of Principal Junior Civil Judge's Court and Principal Senior Civil Judge's Court and IIIrd.Additional District Court, Kakinada within whose the territorial and pecuniary jurisdictional limits the schedule of properties fall for the past 20 years and found that there are no litigations carried over the schedule of properties detailed supra.

I am submitting this report at the forwarding and placing of information pertaining to land acquisition award properties at my disposal by the proposed mortgagor company.

[BHAMIDIPATI VENKATA RAMASARMA-ADVOCATE-KAKINADA



AWARD-WISE PROPERTY PARTICULARS

(150)

AWARD-WISE PROPERTY PARTICULARS

AWARD NO.26/1977 DT.08-10-1977.

Suryaraopeta Village.

S.NO.	EXTENT.
277/2	Ac.3.51cents Kakinada Muncipal Limits.
277/3	5.16
278/2	0.20
279/2	0.06
279/3	14.95
279/4	2.92
280/1	0.55
280/2	7.23
280/3	3.56
280/4	0.78
281/1A	0.27
281/1B	0.93
281/2A	0.54
281/2B	1.74
281/3A	0.89
281/3B	2.35
281/4A	1.31
281/4B	2.58
282/2	12.49 Kakinada Muncipal Limits.
283/2	17.52 Kakinada Urban Mandal.
286.2	0.36 Kakinada Urban Mandal.
287/1C	3.21 Kakinada Urban Mandal.
288/2	12.46 Kakinada Urban Mandal.
289/1	4.09 Kakinada Urban Mandal.
289/2	9.02 Kakinada Urban Mandal.
292/1	7.76 Kakinada Rural mandal.
292/2	8.6 Kakinada Rural mandal.



292/3	4.42 Kakinada Rural mandal.
293/1	3.14
293/2	5.39
293/3	4.74
294/1	3.71
294/2	4.96
294/3	2.87
298/2	0.23
298/3	3.47
300/2	9.15
301/1	16.06
301/2	9.01
302/1	19.03
302/2	1.88
302/3	0.69
303/1A	5.98
304/1A	8.37
305/1	2.99 Kakinada Rural mandal.
305/2	10.31
306/1	1.69
306/2	9.9
307	8.03
308/1	6.48 [Award No.26/77] Kakinada Rural mandal.

AWARD NO.27/77 DT.08-10-1977.

1987/2	13.61 Kakinada Muncipal Limits
1988/4B	8.8
1989/1B1	68.38
1989/2	0.28
1989/3	2.46
1989/4	3.28
1989/5	3.16 Kakinada Muncipal Limits
1989/6	3.76 Kakinada Muncipal Limits



AWARD NO.28/77 DT.08-10-1977

269/2A	3.23 Kakinada Muncipal Limits
270/1B1A	2.75
270/2	8.15
271/1B1A	6.84
271/1C	1.8
271/2	7.1
272/2	2.35
272/3	0.16 Kakinada Muncipal Limits

AWARD NO.7/78 DT.29-04-1978

185/1C1	3.99 Kakinada Muncipal Limits
186/2C	2.65
222/1B1	1.49
222/2A	0.25
237/2A	4.42
237/2C	1.58 Kakinada Muncipal Limits

AWARD NO.1/87

1971	53 .0 Kakinada Muncipal Limits
1972/1, 3	60.13
1978/1	13.055
1983/1A	8.219 Kakinada Muncipal Limits

AWARD NO.2/87 DT.18-02-1987

238/2	5.52 Kakinada Muncipal Limits
238/3	0.92
238/4	0.50
238/5	0.40
238/6	0.88
239/2	12.78
241/1TO7	6.35 Kakinada Muncipal Limits

AWARD NO.3/87 DT.23-04-1987

1982/1B1	1.295 Kakinada Muncipal Limits
1986/1B2	0.210
1986/3B1	1.004 Kakinada Muncipal Limits



AWARD NO.4/87 DT.04-05-1987

1989/1A1a	8.236	Kakinada Muncipal Limits
1989/1A2[a] [1]	8.24	
1989/1A4	14.36	
1980/1	10.38	
1980/3	0.41	
1981	69.06	
1982/1A	30.06	Kakinada Muncipal Limits
1986/1B1	33.42	
1986/3A	3.42	
1987/1	29.19	
1988/1	3.19	
1988/3	0.327	
1979/1	9.174	
1979/2	3.06	
1988/4A	8.027	Kakinada Muncipal Limits

AWARD NO.5/87 ST.08-05-1987

240/1	2.73	
240/2	1.41	Kakinada Muncipal Limits
240/5	0.51	
240/6	0.02	
241/9	5.63	
241/10	1.23	
241/11	0.96	Kakinada Muncipal Limits
241/12	0.44	Kakinada Muncipal Limits
241/13	0.39	
241/14	0.05	
242/3B	1.16	
243/2	0.16	
273/1	0.56	
273/2	0.54	
273/3	0.53	
273/7	1.8	



273/9	0.59
274	4.35
275	2.88
276	2.84
277/1	2.87
278/1	2.10
279/1	3.09
298/1	7.23
273/10	2.99
240/9B	4.82
273/9	0.59
274	4.35
275	2.88
276	2.84
278/1	2.1 Kakinada Muncipal Limits

AWARD NO.6/87 DT.11-05-1987

1978/2	18.0 Kakinada Muncipal Limits
--------	-------------------------------

AWARD NO.7/87 DT.04-11-1987

242/2	8.67 Kakinada Muncipal Limits
243/3	6.66
243/4	7.95
272/1	23.44 Kakinada Muncipal Limits

AWARD NO.8/87 DT.04-11-1987

1982/1A2	8.0 Kakinada Muncipal Limits
----------	------------------------------

AWARD NO.1/88 DT.02-04-1988

1982/1B2	3.0 Kakinada Muncipal Limits
----------	------------------------------

AWARD NO.2/88 DT.10-05-1988

1989/1A1B	4.0 Kakinada Muncipal Limits
1989/1A2	7.23
1981/2	4.0
1981/3	5.12 Kakinada Muncipal Limits

AWARD NO.3/88 DT.10-05-1988

1972/2	2.00 Kakinada Muncipal Limits
--------	-------------------------------



AWARD NO.4/1988 DT.01-07-1988

1970/1A3 5.0 Kakinada Muncipal Limits

AWARD NO.6/1988

242/3B 6.03 Kakinada Muncipal Limits

242/4 0.52 Kakinada Muncipal Limits

AWARD NO.10/88

KAKINADA URBAN MANDAL LIMITS:-

State of Andhra Pradesh, East Godavari District, within the limits of Kaknada Sub Registry, Suryaraopeta village of Kakinada Revenue Division and Kakinada Urban Mandal landed property a measuring in an extent of Ac.10.51cents vide land acquisition award No.10/1988 bounded by survey numbers as under:-

1.S.NO.251/7-P [Ac.0.02cents]Bounded by:-

NORTH :- Landed property in S.NO.251/7P

SOUTH:- Landed property in S.NO.251/8

EAST :- Landed property in S.NO.271

WEST :- Landed property in S.NO.252

2.S.NO.251/8 [Ac.1.21cents]Bounded by:-

NORTH :- Landed property in S.NO.251/7 And 252

SOUTH:- Landed property in S.NO.251/11

EAST :- Landed property in S.NO.271

WEST :- Landed property in S.NO.251/4, 9

3.S.NO.251/9-B [Ac.0.20cents]Bounded by:-

NORTH :- Landed property in S.NO.251/8

SOUTH:- Landed property in S.NO.251/10

EAST :- Landed property in S.NO.251/8

WEST :- Landed property in S.NO.251/8

4.S.NO.251/10[Ac.0.40cents] Bounded by:-

NORTH :- Landed property in S.NO.251/8 and 9

SOUTH:- Landed property in S.NO.251/12

EAST :- Landed property in S.NO.251/11

WEST :- Landed property in S.NO.251/4



5.S.NO.251/11[Ac.1.32cents] Bounded by:-

NORTH :- Landed property in S.NO.251/8

SOUTH:- Landed property in S.NO.251/13, 14 and 15

EAST :- Landed property in S.NO.271

WEST :- Landed property in S.NO.251/10

6.S.NO.251/12 [Ac.0.47cents]Bounded by:-

NORTH :- Landed property in S.NO.251/10

SOUTH:- Landed property in S.NO.243

EAST :- Landed property in S.NO.251/13

WEST :- Landed property in S.NO.251/14

7.S.NO.251/13 [Ac.0.17cents]Bounded by:-

NORTH :- Landed property in S.NO.251/11

SOUTH:- Landed property in S.NO.243

EAST :- Landed property in S.NO.251/14

WEST :- Landed property in S.NO.251/12

8.S.NO.251/14 [Ac.0.32cents]Bounded by:-

NORTH :- Landed property in S.NO.251/11

SOUTH:- Landed property in S.NO.243

EAST :- Landed property in S.NO.251/15

WEST :- Landed property in S.NO.251/13

9.S.NO.251/15 [Ac.0.94cents]Bounded by:-

NORTH :- Landed property in S.NO.251/11

SOUTH:- Landed property in S.NO.243

EAST :- Landed property in S.NO.271

WEST :- Landed property in S.NO.251/14

10.S.NO.271/1A2 [Ac.5.46cents]Bounded by:-

NORTH :- Landed property in S.NO.271/1APart

SOUTH:- Landed property in S.NO.271/1A

EAST :- Landed property in S.NO.271/1B

WEST :- Landed property in S.NO.251

S.NO.283 [Ac.17.52cents]

286/2 [Ac.0.36cents]

287/1C [Ac.3.21cents]

288/2 [Ac.12.46cents]

289 [Ac.13.11cents]



AWARD NO.4/1989

TS.NO.1983/2B 30.63

AWARD NO.5/87 vid Receipt dt.18-01-1986.

Total extent Ac.63.37CENTS, comprising of

S.NO.240/1	2.73
240/2	1.41
240/4	1.09
240/5	0.51
240/6	0.02
240/8	0.20
240/9	6.35
241/9	5.63
241/10	1.23
241/11	0.96
241/12	0.44
241/13	0.39
241/14	0.05
242/3	7.19
242/4	0.52
243/2	0.16
273/1	0.56
273/2	0.54
273/3	0.53
273/4	0.28
273/5	0.30
273/6	1.54
273/7	1.80
273/9	0.59
273/10	2.99
274	4.35
275	2.88
276	2.84
277/1	2.87



278/1	2.10
279/1	3.09
298/1	7.23

AWARD NO.1/92


250/2B	4.14
251/1B	0.45
251/2	0.79
251/3	0.73

AWARD NO.2/1992

244/2	19.07
245/1	8.13
245/2	7.56
245/3	0.09

KAKINADA MUNICIPAL CORPORATION LIMITS

1970/1A3 [Ac.5-0cents] Award No.4/1988.
 1970/1A [Ac.L5.00cents] Award No.4/1988.
 1971[Ac.65.05cents]
 1972[Ac.60.13cents]
 1978[Ac.31.05cents]
 1979[Ac.12.239cents]
 1980/1[Ac.10.387cents]
 1980/ 3[Ac.0.41cents]
 1981 [Ac.69.06cents]
 1982/1A1[Ac.34.35cents]
 1983/1A[Ac.30.04cents]
 1986/3B1[Ac.1.00cents]
 1986/ 3A1[Ac.2.304cents]
 1987 [Ac.43.02cents]
 1988/1[Ac.3.19cents]
 1988/ 3[Ac.17.26cents]
 1989/1A1a [Ac.98.18cents]



KAKINADA URBAN MANDAL LIMITS:-

State of Andhra Pradesh, East Godavari District, within the limits of Kaknada Sub Registry, Suryaraopeta village of Kakinada Revenue Division and Kakinada Urban Mandal landed property a measuring in an extent of Ac.10.51cents vide land acquisition award No.10/1988 bounded by survey numbers as under:-

1.S.NO.251/7-P [Ac.0.02cents]Bounded by:-

NORTH :- Landed property in S.NO.251/7P

SOUTH:- Landed property in S.NO.251/8

EAST :- Landed property in S.NO.271

WEST :- Landed property in S.NO.252

2.S.NO.251/8 [Ac.1.21cents]Bounded by:-

NORTH :- Landed property in S.NO.251/7 And 252

SOUTH:- Landed property in S.NO.251/11

EAST :- Landed property in S.NO.271

WEST :- Landed property in S.NO.251/4, 9

3.S.NO.251/9-B [Ac.0.20cents]Bounded by:-

NORTH :- Landed property in S.NO.251/8

SOUTH:- Landed property in S.NO.251/10

EAST :- Landed property in S.NO.251/8

WEST :- Landed property in S.NO.251/8

4.S.NO.251/10[Ac.0.40cents] Bounded by:-

NORTH :- Landed property in S.NO.251/8 and 9

SOUTH:- Landed property in S.NO.251/12

EAST :- Landed property in S.NO.251/11

WEST :- Landed property in S.NO.251/4

5.S.NO.251/11[Ac.1.32cents] Bounded by:-

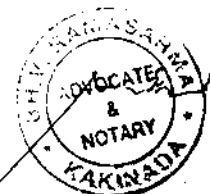
NORTH :- Landed property in S.NO.251/8

SOUTH:- Landed property in S.NO.251/13, 14 and 15

EAST :- Landed property in S.NO.271

WEST :- Landed property in S.NO.251/10

6.S.NO.251/12 [Ac.0.47cents]Bounded by:-



155

6.S.NO.251/12 [Ac.0.47cents]Bounded by:-

NORTH :- Landed property in S.NO.251/10

SOUTH:- Landed property in S.NO.243

EAST :- Landed property in S.NO.251/13

WEST :- Landed property in S.NO.251/14

7.S.NO.251/13 [Ac.0.17cents]Bounded by:-

NORTH :- Landed property in S.NO.251/11

SOUTH:- Landed property in S.NO.243

EAST :- Landed property in S.NO.251/14

WEST :- Landed property in S.NO.251/12

8.S.NO.251/14 [Ac.0.32cents]Bounded by:-

NORTH :- Landed property in S.NO.251/11

SOUTH:- Landed property in S.NO.243

EAST :- Landed property in S.NO.251/15

WEST :- Landed property in S.NO.251/13

9.S.NO.251/15 [Ac.0.94cents]Bounded by:-

NORTH :- Landed property in S.NO.251/11

SOUTH:- Landed property in S.NO.243

EAST :- Landed property in S.NO.271

WEST :- Landed property in S.NO.251/14

10.S.NO.271/1A2 [Ac.5.46cents]Bounded by:-

NORTH :- Landed property in S.NO.271/1APart

SOUTH:- Landed property in S.NO.271/1A

EAST :- Landed property in S.NO.271/1B

WEST :- Landed property in S.NO.251

S.NO.283 [Ac.17.52cents]

286/2 [Ac.0.36cents]

287/1C [Ac.3.21cents]

288/2 [Ac.12.46cents]

289 [Ac.13.11cents]



[SURYARAOPETA VILLAGE]

S.NO292 [Ac.20.78cents]

S.No. 293 [Ac.13.27cents]

S.No. 294 [Ac.11.54cents] APIIC

S.No. 298 [Ac.10.93cents]

S.No. 300/2 [Ac.9.15cents]

S.No. 301 [Ac.25.07cents]

S.No. 302 [Ac.21.60cents]

S.No. 303/1A [Ac.5.98cents]

S.No. 304/1A [Ac.8.37cents]

S.No. 305 [Ac.13.30cents]

S.No. 306 [Ac.11.59cents]

S.No. 307 [Ac.8.03cents]

S.No. 308 [Ac.6.48cents]

S.NO.244/2 [Ac.19.07cents] Bounded by [Vide Award No.2/1992]:-

NORTH : S.no`s.250 And 251/3

SOUTH : S.No.245/1

EAST : S.No.243

WEST : S.No`s.246; 248 and 244-part.

245/1 [Ac.8.13cents] [Vide Award No.2/1992]:-

NORTH : S.no.244

SOUTH : S.No.245/2

EAST : S.No.242

WEST : S.No`s.246; 239.

245/2[Ac.7.65cents] [Vide Award No.2/1992]:-

NORTH : S.no.245/1

SOUTH : S.No.241 & 245/3

EAST : S.No.242

WEST : S.No`s.239.

245/3[Ac.0.09cents] [Vide Award No.2/1992]:-

NORTH : S.no.245/2

SOUTH : S.No.241

EAST : S.No.242

WEST : S.No..



250/2B [Ac.4.14cents] {Vide Award No.1/1992.]

251/1B [Ac.0.45cents] {Vide Award No.1/1992.]

251/2 [Ac.0.79cents] {Vide Award No.1/1992.]

251/3 [Ac.0.73cents] {Vide Award No.1/1992.]

KAKINADA RURAL MANDAL LIMITS

[VAKALAPUDI VILLAGE H/O SURYARAOPETA]

185/1C [Ac.3.99cents]

186/2A [Ac.2.65cents]

222/1B1[Ac.1.49cents]

222/ 2A [Ac.0.25cents]

237/2A [Ac.4.42cents]

237/ 2C [Ac.1.58cents]

[BH.V.RAMASARMA-ADVOCATE-KAKINADA]

