

REPORT FORMAT: V-L2 (Medium - Bank) | Version: 11.0_2022

CASE NO.VIS (2022-23)-PL241-Q050-190-352

Dated: 03.08.2022

FIXED ASSETS VALUATION REPORT

OF

NATURE OF ASSETS	LAND & BUILDING
CATEGORY OF ASSETS	COMMERCIAL
TYPE OF ASSETS	COMMERCIAL BUILDING (INDEPENDENT PLOTTED DEVELOPMENT)

SITUATED AT

M/S. SATYAM AUTO SERVE PRIVATE LIMITED, HISAR ROAD, ROHTAK,
HARYANA

- Corporate Valuers
- Business/ Enterprise/ Equity Valuations
- Lender's Independent Engineer (LIE)

REPORT PREPARED FOR

STATE BANK OF INDIA, SME BRANCH, HUDA COMPLEX, ROHTAK

- Techno Economic Viability Consultants (TEV)
- Agency for Specialized Account Monitoring (ASM)
- Project Techno-Financial Advisors

***Important - In case of any query/ issue or escalation you may please contact Incident Manager
at valuers@rkassociates.org. We will appreciate your feedback in order to improve our services.*

- Chartered Engineers
- Industry/ Trade Rehabilitation Consultants
- NPA Management

- Panel Valuer & Techno Economic Consultants for PSU
Banks

*NOTE: As per IBA & Bank's Guidelines please provide your feedback on the report within 15 days of its submission after
which report will be considered to be correct.*

Valuation Terms of Services & Valuer's Important Remarks are available at www.rkassociates.org for reference.

CORPORATE OFFICE:

D-39, 2nd floor, Sector 2, Noida-201301

Ph - +91-0120-4110117, 4324647, +91 - 9958632707

E-mail - valuers@rkassociates.org | Website: www.rkassociates.org

PART A

SNAPSHOT OF THE ASSET/ PROPERTY UNDER VALUATION



**M/S. SATYAM AUTO SERVE PRIVATE LIMITED, HISAR ROAD, ROHTAK,
HARYANA**



PART B

SBI FORMAT OF OPINION REPORT ON VALUATION

Name & Address of Branch	State Bank of India, SME Branch, HUDA Complex, Rohtak
Name of Customer (s)/ Borrower Unit	M/s. Satyam Auto Serve Private Limited
Work Order No & Date	Dated 1 st August, 2022

S.NO.	CONTENTS	DESCRIPTION						
1.	INTRODUCTION							
a.	Name of Property Owner	M/s. Satyam Auto Serve Private Limited (as per copy of documents provided to us)						
	Address & Phone Number of the Owner	Address: 4th Floor, Satyam Cinema Building, Ranjeet Nagar, New Delhi						
b.	Purpose of the Valuation	For Periodic Re-valuation of the mortgaged property						
c.	Date of Inspection of the Property	2 August 2022						
	Property Shown By	<table> <tr> <th>Name</th><th>Relationship with Owner</th><th>Contact Number</th></tr> <tr> <td>Mr. Amit Kumar</td><td>Owner Representative</td><td>+91 8295908028</td></tr> </table>	Name	Relationship with Owner	Contact Number	Mr. Amit Kumar	Owner Representative	+91 8295908028
Name	Relationship with Owner	Contact Number						
Mr. Amit Kumar	Owner Representative	+91 8295908028						
d.	Date of Valuation Report	3 August 2022						
e.	Name of the Developer of the Property	Owners themselves						
	Type of Developer	Property built by owner's themselves						

2. PHYSICAL CHARACTERISTICS OF THE PROPERTY

BRIEF DESCRIPTION OF THE PROPERTY UNDER VALUATION

This opinion on Valuation report is prepared for the property situated at the aforesaid address. As per the copy of sale deeds the subject property is purchased via 5 sale deeds having collective area of 6,220 sq.yds. / 5,200.67 sq.mtr. Bifurcation of sale deeds with their details is attached below :-

Sr. No.	Deed No.	Dated	OwnerShip	Khewat No.	Khatuni No.	Khasra No.	Area (in sq.mtr.)	Area (in sq.yds.)
1	214489	23-11-2010	Ms. Satyam Auto Serve Private Limited	2877/2720	4670	13927/625, 13930/624 & 13929/624	998.33	1,194
2	214490	23-11-2010	Ms. Satyam Auto Serve Private Limited	2877/2720	4670	622, 13929/624, 13930/624, 13928/625	998.33	1,194
3	214491	23-11-2010	Ms. Satyam Auto Serve Private Limited	2877/2720	4670	13929/624, 13928/625	271.74	325
4	214642	29-11-2010	Ms. Satyam Auto Serve Private Limited	2877/2720, 2879/2722	4670, 4672	622, 13930/624, 623	726.59	869
5	214641	29-11-2010	Ms. Satyam Auto Serve Private Limited	2877/2720, 2879/2722, 3182/3013	4670, 4672, 5072	622, 623, 10629/619	2,205.69	2,638
Total							5,200.67	6,220

The subject property comprises of Ground + 1 floor structure. Details of the building structure as per our physical measurement during the time of site visit is attached below: -

Sr. No.	Name of the Building	Description of Building/ Shed (Type of Construction)	Covered Area in Sqm.	Covered Area in Sq.ft.	Height (Feet)	Year of Construction
1	Ground Floor	RCC Roofed structure	368	3,963	10	2010
2	Ground Floor	RCC Roofed structure	311	3,344	20	2010
2	Ground Floor	GI Shed roofed	828	8,910	35	2010
3	First Floor	RCC Roofed structure	454	4,891	10	2010
Total			1,961	21,109		

As per the copy of approved map provided to us by the client total permissible area of the subject property is 2,362 sq.mtr. / 25,424.35 sq.ft. but on site the actual built up area is 1961 Sq. mtr. / 21,109 sq.ft. and the same is considered in valuation. As per the information gathered on site the subject property is around 12 years old construction.


The subject property is used commercially as Toyota showroom cum service center & located adjacent to Hisar road. All the basic and civic amenities are available within the close proximity of the subject property.

In case of discrepancy in the address mentioned in the property documents and the property shown to us at the site due to change in zoning or administrative level at the site or client misled the valuer by providing the fabricated document, the valuation should be considered of the property shown to us at the site of which the photographs are also attached. Our responsibility will be only related to the valuation of the property shown to us on the site and not regarding matching from the documents or searching the property from our own. In case required, Bank may further engage district administration/ tehsil level to verify the identification of the property if it is the same matching with the document pledged.

This report only contains general assessment & opinion on the Guideline Value and the indicative, estimated Market Value of the property of which Bank/ customer asked us to conduct the Valuation for the property found on as-is-where basis as shown on the site by the Bank/ customer of which photographs is also attached with the report. No legal aspects in terms of ownership or any other legal aspect is taken into consideration. Even if any such information is mentioned in the report it is only referred from the information provided for which we do not assume any responsibility. Due care has been given while doing valuation assessment but it doesn't contain any due-diligence or audit or verification of any kind other than the valuation computation of the property shown to us on site. Information/ data/ documents given to us by Bank/ client have been relied upon in good faith. This report doesn't contain any other recommendations of any sort.

a. Location attribute of the property

i.	Nearby Landmark	Property itself is a landmark.
ii.	Postal Address of the Property	M/s. Satyam Auto Serve Private Limited, Hisar Road, Rohtak, Haryana
iii.	Type of Land	Solid Land/ on road level



iv.	Independent access/ approach to the property	Clear independent access is available	
v.	Google Map Location of the Property with a neighborhood layout map	Enclosed with the Report Coordinates or URL: 28°53'47.7"N 76°34'01.6"E	
vi.	Details of the roads abutting the property		
	(a) Main Road Name & Width	Hisar road	Approx. 100 ft. wide
	(b) Front Road Name & width	Hisar road	Approx. 100 ft. wide
	(c) Type of Approach Road	Bituminous Road	
	(d) Distance from the Main Road	On road	
vii.	Description of adjoining property	All adjacent properties are used for commercial purpose	
viii.	Plot No. / Survey No.	Many surveys number. Please refer to the sheet attached above	
ix.	Zone/ Block	---	---
x.	Sub registrar	Rohtak Urban	
xi.	District	Rohtak	
xii.	Any other aspect	Valuation is done for the property found as per the information given in the copy of documents provided to us and/ or confirmed by the owner/ owner representative to us at site. Getting cizra map or coordination with revenue officers for site identification is a separate activity and is not covered in this Valuation services.	
	(a) Identification procedure followed of the property	<input type="checkbox"/> Identified by the owner <input checked="" type="checkbox"/> Identified by owner's representative <input checked="" type="checkbox"/> Done from the name plate displayed on the property <input checked="" type="checkbox"/> Cross checked from boundaries or address of the property mentioned in the deed <input type="checkbox"/> Enquired from local residents/ public <input type="checkbox"/> Identification of the property could not be done properly <input type="checkbox"/> Survey was not done	
	(b) Type of Survey	Full survey (inside-out with approximate measurements & photographs).	
	(c) Is property clearly demarcated by permanent/ temporary boundary on site	Yes demarcated properly	
	(d) Is the property merged or colluded with any other property	No. It is an independent single bounded property -----	
	(e) City Categorization	Scale-B City	Urban
	(f) Characteristics of the locality	Good	Within main city
	(g) Property location classification	On Highway	None
	(h) Property Facing	North Facing	



A product of R.K. Associates				
b.	Area description of the Property Also please refer to Part-B Area description of the property. Area measurements considered in the Valuation Report is adopted from relevant approved documents or actual site measurement whichever is less, unless otherwise mentioned. Verification of the area measurement of the property is done only based on sample random checking.		Land	Construction
				Built-up Area
			6,220 sq.yds. / 5,200.67 sq.mtr.	1961 Sq. mtr. / 21,109 sq.ft.
c. Boundaries schedule of the Property				
i.	Are Boundaries matched		Yes from the available documents	
ii.	Directions	As per Sale Deed/TIR	Actual found at Site	
	East	Entry / Hisar Road	Entry / Hisar Road	
	West	Railway Track	Railway Track	
	North	Other's Property	Other's Property	
	South	Other's Property	Open Land / Other's Property	
3. TOWN PLANNING/ ZONING PARAMETERS				
a.	Master Plan provisions related to property in terms of Land use		Commercial	
	i.	Any conversion of land use done	Not Applicable	
	ii.	Current activity done in the property	Used for Commercial purpose	
	iii.	Is property usage as per applicable zoning	Yes, used as commercial as per zoning	
	iv.	Any notification on change of zoning regulation	No information available	
	v.	Street Notification	Commercial	
b.	Provision of Building by-laws as applicable		PERMITTED	CONSUMED
	i.	FAR/FSI	7,801 sq.mtr.	1,961 sq.mtr.
	ii.	Ground coverage	1,820.25	1,507 sq.mtr.
	iii.	Number of floors	G + 1	G + 1
	iv.	Height restrictions	21 meter / 68.89 feet	35 feet
	v.	Front/ Back/Side Setback	No information available	----
	vi.	Status of Completion/ Occupational certificate	No information provided	No information provided
c.	Comment on unauthorized construction if any		No.	
d.	Comment on Transferability of developmental rights		Free hold, complete transferable rights	
e.	i.	Planning Area/ Zone	Municipal Corporation Rohtak	
	ii.	Master Plan Currently in Force	Rohtak Master Plan 2025	
	iii.	Municipal Limits	Municipal Corporation Rohtak	
f.	Developmental controls/ Authority		HUDA, Rohtak	
g.	Zoning regulations		Commercial	
h.	Comment on the surrounding land uses & adjoining properties in terms of uses		All adjacent properties are used for commercial purpose	



A product of R.K. Associates				
i.	Comment of Demolition proceedings if any	Not in our knowledge		
i.	Comment on Compounding/ Regularization proceedings	Not in our knowledge		
j.	Any other aspect	---		
	i. Any information on encroachment	No		
	ii. Is the area part of unauthorized area/ colony	No (As per general information available)		
4.	DOCUMENT DETAILS AND LEGAL ASPECTS OF THE PROPERTY			
a.	Ownership documents provided	Sale deed	None	None
b.	Names of the Legal Owner/s	M/s. Satyam Auto Serve Private Limited		
c.	Constitution of the Property	Free hold, complete transferable rights		
d.	Agreement of easement if any	Not required		
e.	Notice of acquisition if any and area under acquisition	No such information came in front of us and could be found on public domain		
f.	Notification of road widening if any and area under acquisition	No such information came in front of us and could be found on public domain		
g.	Heritage restrictions, if any	No		
h.	Comment on Transferability of the property ownership	Free hold, complete transferable rights		
i.	Comment on existing mortgages/ charges/ encumbrances on the property, if any	Yes	State Bank of India	
j.	Comment on whether the owners of the property have issued any guarantee (personal or corporate) as the case may be	Not Known to us	NA	
k.	Building plan sanction:			
	i. Authority approving the plan	Municipal Corporation Rohtak		
	ii. Name of the office of the Authority	Municipal Corporation Rohtak		
	iii. Any violation from the approved Building Plan	No		
l.	Whether Property is Agricultural Land if yes, any conversion is contemplated	No not an agricultural property		
m.	Whether the property SARFAESI complaint	Yes		
n.	i. Information regarding municipal taxes (property tax, water tax, electricity bill)	Property Tax	Yes, last bill/ payment receipt attached	
		Water Tax	No information available	
		Electricity Bill	No information available	
	ii. Observation on Dispute or Dues if any in payment of bills/ taxes	No such information came to knowledge on site		
	iii. Is property tax been paid for this property	Yes		
	iv. Property or Tax Id No.	85C28U397		
	o.	Whether entire piece of land on which the unit is set up / property is situated has been mortgaged or to be mortgaged	Yes, as informed by owner/ owner representative.	
p.	Qualification in TIR/Mitigation suggested if any	Can't comment since not a legal expert		




q.	Any other aspect	This is just an opinion report on Valuation based on the copy of the documents/ information provided to us by the client and has been relied upon in good faith of the property found as per the information given in the documents provided to us and/ or confirmed by the owner/ owner representative to us on site.
		Legal aspects, Title verification, Verification of authenticity of documents from originals or cross checking from any Govt. deptt. of the property have to be taken care by legal expert/ Advocate.
i.	Property presently occupied/ possessed by	Owner

**NOTE: Please see point 6 of Enclosure: VIII – Valuer's Important Remarks*

5.	ECONOMIC ASPECTS OF THE PROPERTY	
a.	Reasonable letting value/ Expected market monthly rental	NA
b.	Is property presently on rent	No
	i. Number of tenants	NA
	ii. Since how long lease is in place	NA
	iii. Status of tenancy right	NA
	iv. Amount of monthly rent received	NA
c.	Taxes and other outgoing	Please ask to the company
d.	Property Insurance details	Please ask to the company
e.	Monthly maintenance charges payable	Please ask to the company
f.	Security charges, etc.	Please ask to the company
g.	Any other aspect	NA
6.	SOCIO - CULTURAL ASPECTS OF THE PROPERTY	
a.	Descriptive account of the location of the property in terms of Social structure of the area in terms of population, social stratification, regional origin, age groups, economic levels, location of slums/squatter settlements nearby, etc.	Commercial area
b.	Whether property belongs to social infrastructure like hospital, school, old age homes etc.	No
7.	FUNCTIONAL AND UTILITARIAN SERVICES, FACILITIES & AMENITIES	
a.	Description of the functionality & utility of the property in terms of:	
	i. Space allocation	Yes
	ii. Storage spaces	Yes
	iii. Utility of spaces provided within the building	Yes
	iv. Car parking facilities	Yes
	v. Balconies	No
b.	Any other aspect	




	i.	Drainage arrangements			Yes		
	ii.	Water Treatment Plant			No		
	iii.	Power Supply arrangements	Permanent		Yes		
			Auxiliary		Yes, D.G sets		
	iv.	HVAC system			No		
	v.	Security provisions			Yes/ Private security guards		
	vi.	Lift/ Elevators			No		
	vii.	Compound wall/ Main Gate			Yes		
	viii.	Whether gated society			No		
Internal development							
	Garden/ Park/ Land scraping	Water bodies	Internal roads	Pavements	Boundary Wall		
	No	Yes	No	Yes	Yes		
8. INFRASTRUCTURE AVAILABILITY							
a.	Description of Aqua Infrastructure availability in terms of:						
	i.	Water Supply			Yes from municipal connection		
	ii.	Sewerage/ sanitation system			Underground		
	iii.	Storm water drainage			Yes		
b.	Description of other Physical Infrastructure facilities in terms of:						
	i.	Solid waste management			Yes, by the local Authority		
	ii.	Electricity			Yes		
	iii.	Road and Public Transport connectivity			Yes		
	iv.	Availability of other public utilities nearby			Transport, Market, Hospital etc. available in close vicinity		
c.	Proximity & availability of civic amenities & social infrastructure						
	School	Hospital	Market	Bus Stop	Railway Station	Metro	Airport
	~ 500 meter	~ 500 meter	~ 500 meter	~ 500 meter	~ 500 meter	~ 500 meter	~ 500 meter
	Availability of recreation facilities (parks, open spaces etc.)			No, It is a developing area and recreational facilities are planned to be developed nearby			
9. MARKETABILITY ASPECTS OF THE PROPERTY							
a.	Marketability of the property in terms of						
	i.	Location attribute of the subject property			Good		
	ii.	Scarcity			It is tough to find similar kind of properties having same features on demand.		
	iii.	Demand and supply of the kind of the subject property in the locality			Good demand of such properties in the market.		
	iv.	Comparable Sale Prices in the locality			Please refer to Part D: Procedure of Valuation Assessment		
b.	Any other aspect which has relevance on the value or marketability of the property			Property is located on main road.			
	i.	Any New Development in surrounding area			No	NA	



	ii. Any negativity/ defect/ disadvantages in the property/ location	Demand is related to the current use of the property only and only limited to the selected type of buyers.	NA
10.	ENGINEERING AND TECHNOLOGY ASPECTS OF THE PROPERTY		
a.	Type of construction	Structure RCC Framed structure	Slab Reinforced Cement Concrete
b.	Material & Technology used	Material Used Grade B Material	Walls Brick walls
c.	Specifications	Technology used RCC Framed structure	
	i. Class of construction	RCC framed pillar beam column structure on RCC slab	
	ii. Appearance/ Condition of structures	Internal - Class B construction (Good) External - Class B construction (Good)	
	iii. Roof	Floors/ Blocks Please refer to the building sheet attached	Type of Roof Please refer to the building sheet attached
	iv. Floor height	Please refer to the building sheet attached	
	v. Type of flooring	Vitrified tiles	
	vi. Doors/ Windows	Aluminum flushed doors & windows	
	vii. Interior Finishing	Simple Plastered Walls	
	viii. Exterior Finishing	Simple Plastered Walls	
	ix. Interior decoration/ Special architectural or decorative feature	Simple plain looking structure.	
	x. Class of electrical fittings	Internal / Normal quality fittings used	
	xi. Class of sanitary & water supply fittings	Internal / Normal quality fittings used	
d.	Maintenance issues	Yes, but not so significantly	
e.	Age of building/ Year of construction	Approx. 12 years	Around year-2010
f.	Total life of the structure/ Remaining life expected	Approx. 65-70 years	Approx. 55-60 years subject to proper and timely maintenance
g.	Extent of deterioration in the structure	No deterioration came into notice through visual observation	
h.	Structural safety	Structure built on RCC technique so it can be assumed as structurally stable. However no structural stability certificate is available	
i.	Protection against natural disasters viz. earthquakes etc.	Since this is a RCC structure so should be able to withstand moderate intensity earthquakes. Comments	

		are been made only based on visual observation and not any technical testing.	
j.	Visible damage in the building if any	No visible damages in the structure	
k.	System of air conditioning	Partially covered with window/ split ACs	
l.	Provision of firefighting	Fire Hydrant System	
m.	Status of Building Plans/ Maps	Sanctioned by competent authority as per copy of Map provided to us	
	i. Is Building as per approved Map	Yes	
	ii. Details of alterations/ deviations/ illegal construction/ encroachment noticed in the structure from the original approved plan	<input type="checkbox"/> Permissible Alterations	NA
		<input type="checkbox"/> Not permitted alteration	NA
	iii. Is this being regularized	No information provided	
11.	ENVIRONMENTAL FACTORS		
a.	Use of environment friendly building materials like fly ash brick, other Green building techniques if any	Not known to us	
b.	Provision of rainwater harvesting	No	
c.	Use of solar heating and lighting systems, etc.	No	
d.	Presence of environmental pollution in the vicinity of the property in terms of industries, heavy traffic, etc. if any	Yes, normal vehicular pollution present	
12.	ARCHITECTURAL AND AESTHETIC QUALITY OF THE PROPERTY		
a.	Descriptive account on whether the building is modern, old fashioned, etc., plain looking or with decorative elements, heritage value if applicable, presence of landscape elements, etc.	Modern structure	
13.	VALUATION		
a.	Methodology of Valuation – Procedures adopted for arriving at the Valuation	Please refer to the Part D: Procedure of Valuation Assessment of the report.	
b.	Prevailing Market Rate/ Price trend of the Property in the locality/ city from property search sites	Please refer to the Sub-Point 'xxv' of Point 2 of Part D: Procedure of Valuation Assessment of the report and the screenshot annexure in the report, if available.	
c.	Guideline Rate obtained from Registrar's office/ State Govt. gazette/ Income Tax Notification	Please refer to Point 3 of Part D: Procedure of Valuation Assessment of the report and the screenshot annexure in the report, if available.	
d.	Summary of Valuation	For detailed Valuation calculation please refer to Part D: Procedure of Valuation Assessment of the report.	
	i. Guideline Value	Rs. 11,44,14,740/-	
	1. Land	Rs. 11,44,14,740/-	
	2. Building	NA	
	ii. Indicative Prospective Estimated Fair Market Value	Rs. 25,97,00,000/-	



		A product of R.K. Associates	
		iii. Expected Estimated Realizable Value	Rs. 22,07,45,000/-
		iv. Expected Forced/ Distress Sale Value	Rs. 19,47,75,000/-
		v. Valuation of structure for Insurance purpose	Rs. 1,76,03,827/-
e.	i.	Justification for more than 20% difference in Market & Circle Rate	Circle rates are determined by the District administration as per their own theoretical internal policy for determining the minimum valuation of the property for property registration purpose and Market rates are adopted based on prevailing market dynamics which is explained clearly in Valuation assessment factors.
	ii.	Details of last two transactions in the locality/ area to be provided, if available	No authentic last two transactions details could be known. However prospective transaction details as per information available on public domain and gathered during site survey is mentioned in Sub-Point 'xxv' of Point 2 of Part D: Procedure of Valuation Assessment of the report and the screenshots of the references are annexed in the report for reference.
14.	Declaration	<p>a. The information provided by us is true and correct to the best of our knowledge and belief.</p> <p>b. The analysis and conclusions are limited by the reported assumptions, limiting conditions, remarks, the information came to knowledge during the course of the work and the property shown to us by the reported owner/ customer. Please see the Assumptions, Remarks & Limiting conditions described in the Report.</p> <p>c. Firm have read the Handbook on Policy, Standards and Procedures for Real Estate Valuation by Banks and HFIs in India, 2009 issued by IBA and NHB, fully understood the provisions of the same and has tried to apply the same to the best of our ability as much as practically possible in the limited time available</p> <p>d. Procedures and standards adopted in carrying out the valuation and is mentioned in Part-D of the report which may have certain departures to the said IBA and IVS standards in order to provide better, just & fair valuation.</p> <p>e. No employee or member of R.K Associates has any direct/ indirect interest in the property.</p> <p>f. Our authorized surveyor Harshit Mayank has visited the subject property on 2/8/2022 in the presence of the owner's representative with the permission of owner.</p> <p>g. Firm is an approved Valuer of the Bank.</p> <p>h. We have submitted Valuation report directly to the Bank.</p> <p>i. This valuation work is carried out by our Engineering team on the request from State Bank of India, SME Branch, HUDA Complex, Rohtak</p>	
15.	VALUATION COMPANY DETAILS:		
a.	Name & Address of Valuation company	M/s. R.K. Associates Valuers & Techno Engineering Consultants Pvt. Ltd. D-39, Sector-2, Noida-201301	
b.	Engineering Team/ Team of Experts worked on the report	SURVEYED BY: Harshit Mayank	
		PREPARED BY: Gaurav Sharma	
		REVIEWED BY: Rajani Gupta	
			



16.	ENCLOSED DOCUMENTS:	
a.	Layout plan sketch of the area in which the property is located with latitude and longitude	Google Map enclosed with coordinates
b.	Building Plan	Enclosed with the report
c.	Floor Plan	Enclosed with the report
d.	Photograph of the property (including geo-stamping with date) and owner (in case of housing loans, if borrower is available) including a "Selfie" of the Valuer at the site	Enclosed with the report
e.	Certified copy of the approved / sanctioned plan wherever applicable from the concerned office	Not in scope of the report
f.	Google Map location of the property	Enclosed with the Report
g.	Price trend of the property in the locality/city from property search sites viz Magickbricks.com, 99Acres.com, Makaan.com etc.	No specific price trends available for this location on property search sites or public domain.
h.	Any other relevant documents/extracts (All enclosures & annexures to remain integral part & parcel of the main report)	i. Part C: Area Description of the Property ii. Part D: Procedure of Valuation Assessment iii. Part E: Valuer's Important Remarks iv. Google Map v. References on price trend of the similar related properties available on public domain vi. Photographs vii. Copy of Circle Rate viii. Important property documents exhibit
i.	Total Number of Pages in the Report with enclosures	



PART C
AREA DESCRIPTION OF THE PROPERTY

1.	Land Area considered for Valuation	6,220 sq.yds (5,200.67 sq.mtr)	
	Area adopted on the basis of	Property documents only since site measurement couldn't be carried out	
	Remarks & observations, if any	NA	
2.	Constructed Area considered for Valuation (As per IS 3861-1966)	Covered Area	21,109 sq.ft (1,961.074 sq.mtr)
	Area adopted on the basis of	Property documents & site survey both	
	Remarks & observations, if any	NA	

Note:

- Area measurements considered in the Valuation Report pertaining to Land & Building is adopted from relevant approved documents or actual site measurement whichever is less. All area measurements are on approximate basis only.
- Verification of the area measurement of the property is done based on sample random checking only.
- Area of the large land parcels of more than 2500 sq.mtr or of uneven shape, is taken as per property documents verified with digital survey through google which has been relied upon.
- Drawing Map, design & detailed estimation of the property/ building is out of scope of the Valuation services.



PART D
PROCEDURE OF VALUATION ASSESSMENT

1.	GENERAL INFORMATION			
i.	Important Dates	Date of Inspection of the Property	Date of Valuation Assessment	Date of Valuation Report
		2 August 2022	3 August 2022	3 August 2022
ii.	Client	State Bank of India, SME Branch, HUDA Complex, Rohtak		
iii.	Intended User	State Bank of India, SME Branch, HUDA Complex, Rohtak		
iv.	Intended Use	To know the general idea on the market valuation trend of the property as per free market transaction. This report is not intended to cover any other internal mechanism, criteria, considerations of any organization as per their own need, use & purpose.		
v.	Purpose of Valuation	For Periodic Re-valuation of the mortgaged property		
vi.	Scope of the Assessment	Non binding opinion on the assessment of Plain Physical Asset Valuation of the property identified to us by the owner or through his representative.		
vii.	Restrictions	This report should not be referred for any other purpose, by any other user and for any other date other than as specified above.		
viii.	Manner in which the proper is identified	<input type="checkbox"/> Identified by the owner <input checked="" type="checkbox"/> Identified by owner's representative <input checked="" type="checkbox"/> Done from the name plate displayed on the property <input checked="" type="checkbox"/> Cross checked from boundaries or address of the property mentioned in the deed <input type="checkbox"/> Enquired from local residents/ public <input type="checkbox"/> Identification of the property could not be done properly <input type="checkbox"/> Survey was not done		
ix.	Type of Survey conducted	Full survey (inside-out with approximate measurements & photographs).		

2.		ASSESSMENT FACTORS		
i.	Nature of the Valuation	Fixed Assets Valuation		
ii.	Nature/ Category/ Type/ Classification of Asset under Valuation	Nature	Category	Type
		LAND & BUILDING	COMMERCIAL	COMMERCIAL LAND & BUILDING
		Classification	Income/ Revenue Generating Asset	
iii.	Type of Valuation (Basis of Valuation as per IVS)	Primary Basis	Market Value & Govt. Guideline Value	
		Secondary Basis	Not Applicable	
iv.	Present market state of the Asset assumed (Premise of Value as per IVS)	Under Normal Marketable State		
		Reason: Asset under free market transaction state		
v.	Property Use factor	Current/ Existing Use	Highest & Best Use (in consonance to surrounding use, zoning and statutory norms)	Considered for Valuation purpose
		Commercial	Commercial	Commercial
vi.	Legality Aspect Factor	Assumed to be fine as per copy of the documents & information produced to us. However Legal aspects of the property of any nature are out-of-scope of the Valuation Services. In terms of the legality, we have only gone by the documents provided to us in good faith.		

		Verification of authenticity of documents from originals or cross checking from any Govt. deptt. have to be taken care by Legal expert/ Advocate.			
vii.	Class/ Category of the locality	Upper Middle Class (Good)			
viii.	Property Physical Factors	Shape	Size	Layout	
		Irregular	Large	Not a Good Layout - Length to Depth ratio is not proper	
ix.	Property Location Category Factor	City Categorization	Locality Characteristics	Property location characteristics	Floor Level
		Scale-B City	Good	On Wide Road	Ground + 1
		Urban developing	Normal	Not Applicable	
			Within urban developing zone	Not Applicable	
		Property Facing			
East Facing					
x.	Physical Infrastructure availability factors of the locality	Water Supply	Sewerage/ sanitation system	Electricity	Road and Public Transport connectivity
		Yes from municipal connection	Underground	Yes	Easily available
		Availability of other public utilities nearby		Availability of communication facilities	
		Transport, Market, Hospital etc. are available in close vicinity		Major Telecommunication Service Provider & ISP connections are available	
xi.	Social structure of the area (in terms of population, social stratification, regional origin, age groups, economic levels, location of slums/ squatter settlements nearby, etc.)	Commercial area			
xii.	Neighbourhood amenities	Good			
xiii.	Any New Development in surrounding area	None		---	
xiv.	Any specific advantage/ drawback in the property	Advantage: - Property adjacent to Hisar road. The subject property is used commercially as Toyota showroom cum service center. Drawback: - The subject property has less frontage as compared to depth.			
xv.	Property overall usability/ utility Factor	Good			



xvi.	Do property has any alternate use?	Yes, for any commercial purpose		
xvii.	Is property clearly demarcated by permanent/ temporary boundary on site	Demarcated with permanent boundary		
xviii.	Is the property merged or colluded with any other property	No		
		Comments: ---		
xix.	Is independent access available to the property	Clear independent access is available		
xx.	Is property clearly possessable upon sale	Yes		
xxi.	Best Sale procedure to realize maximum Value (in respect to Present market state or premise of the Asset as per point (iv) above)	Fair Market Value Free market transaction at arm's length wherein the parties, after full market survey each acted knowledgeably, prudently and without any compulsion.		
xxii.	Hypothetical Sale transaction method assumed for the computation of valuation	Fair Market Value Free market transaction at arm's length wherein the parties, after full market survey each acted knowledgeably, prudently and without any compulsion.		
xxiii.	Approach & Method of Valuation Used	Built-up Unit Approach of Valuation Mixture of Market & Cost Approach	Method of Valuation Market Comparable Sales Method & Depreciated Replacement Cost Method	
xxiv.	Type of Source of Information	Level 3 Input (Tertiary)		
xxv.	Market Comparable References on prevailing market Rate/ Price trend of the property and Details of the sources from where the information is gathered (from property search sites & local information)			
	1.	Name:	M/s. Sapra Properties	
		Contact No.:	+91-9468111711	
		Nature of reference:	Property Consultant	
		Size of the Property:	Not Specified	
		Location:	Hisar Road	
		Rates/ Price informed:	Around Rs. 30,000/- - Rs. 40,000/- per sq.yds.	
		Any other details/ Discussion held:	As per the discussion with the property dealer of the subject locality we came to know that there is very less availability of land on Hisar road. Some small plots are available for sale within the abovementioned range.	
	2.	Name:	M/s. Rohtak Property	
		Contact No.:	+91-8750177576	
		Nature of reference:	Property Consultant	
		Size of the Property:	1,000 sq.mtr.	
		Location:	Hisar Road	
		Rates/ Price informed:	Around Rs. 50,000/- - Rs. 60,000/- per sq.yds.	

A product of R.K. Associates

		Any other details/ Discussion held:	----
		3. Name:	M/s. Lord Krishna Properties
		Contact No.:	9813763550
		Nature of reference:	Property Consultant
		Size of the Property:	Not Specified
		Location:	Hisar Road
		Rates/ Price informed:	Rs. 50,000/- - Rs. 60,000/- per sq.yds. for smaller plots Rs. 30,000/- - Rs. 40,000/- per sq.yds. for larger plots
		Any other details/ Discussion held:	----
		NOTE: The given information above can be independently verified to know its authenticity.	
xxvi.	Adopted Rates Justification	As per our discussion with the property dealers and habitants of the subject location we have gathered the following information:- 1. There is very less availability of larger plots (having similar size as our subject property). 2. Rates for smaller plots having size around 1,000 sq.mtr. will be available on Hisar road within the range of Rs. 50,000/- -Rs. 60,000/- per sq.mtr. 3. Rates for larger plots (having similar size as our subject property) will be around Rs. 30,000/- - Rs. 40,000/- per sq.yds. However no concrete information for large size plots is available as there is no information of transaction of large size plots in the recent past. Based on the above information and keeping in mind the less availability of plots in subject locality we are of the view to adopt a rate of Rs. 38,000/- per sq.yds. for the purpose of this valuation assessment. NOTE: We have taken due care to take the information from reliable sources. The given information above can be independently verified from the provided numbers to know its authenticity. However due to the nature of the information most of the market information came to knowledge is only through verbal discussion with market participants which we have to rely upon where generally there is no written record. Related postings for similar properties on sale are also annexed with the Report wherever available.	
xxvii.	Other Market Factors		
	Current Market condition	Normal	
		Remarks: ---	
		Adjustments (-/+): 0%	
	Comment on Property Salability Outlook	Easily sellable	
		Adjustments (-/+): 0%	
	Comment on Demand & Supply in the Market	Demand	Supply
		Good	Low
		Remarks: Good demand of such properties in the market	
		Adjustments (-/+): 0%	
xxviii.	Any other special consideration	Reason: ----	
		Adjustments (-/+): 0%	



xxix.	Any other aspect which has relevance on the value or marketability of the property	<p>NA</p> <p>Valuation of the same asset/ property can fetch different values under different circumstances & situations. For eg. Valuation of a running/ operational shop/ hotel/ factory will fetch better value and in case of closed shop/ hotel/ factory it will fetch considerably lower value. Similarly, an asset sold directly by an owner in the open market through free market arm's length transaction then it will fetch better value and if the same asset/ property is sold by any financier or court decree or Govt. enforcement agency due to any kind of encumbrance on it then it will fetch lower value. Hence before financing, Lender/ FI should take into consideration all such future risks while financing.</p> <p>This Valuation report is prepared based on the facts of the property & market situation on the date of the survey. It is a well-known fact that the market value of any asset varies with time & socio-economic conditions prevailing in the region/ country. In future property market may go down, property conditions may change or may go worse, property reputation may differ, property vicinity conditions may go down or become worse, property market may change due to impact of Govt. policies or effect of domestic/ world economy, usability prospects of the property may change, etc. Hence before financing, Banker/ FI should take into consideration all such future risk while financing.</p> <p>Adjustments (-/+): 0%</p>
xxx.	Final adjusted & weighted Rates considered for the subject property	Rs. 38,000/- per sq.yds.
xxxi.	Considered Rates Justification	As per the thorough property & market factors analysis as described above, the considered estimated market rates appears to be reasonable in our opinion.
xxxii.	Basis of computation & working <ul style="list-style-type: none"> Valuation of the asset is done as found on as-is-where basis on the site as identified to us by client/ owner/ owner representative during site inspection by our engineer/s unless otherwise mentioned in the report. Analysis and conclusions adopted in the report are limited to the reported assumptions, conditions and information came to our knowledge during the course of the work and based on the Standard Operating Procedures, Best Practices, Caveats, Limitations, Conditions, Remarks, Important Notes, Valuation TOR and definition of different nature of values. For knowing comparable market rates, significant discreet local enquiries have been made from our side based on the hypothetical/ virtual representation of ourselves as both buyer and seller for the similar type of properties in the subject location and thereafter based on this information and various factors of the property, rate has been judiciously taken considering the factors of the subject property, market scenario and weighted adjusted comparison with the comparable properties unless otherwise stated. References regarding the prevailing market rates and comparable are based on the verbal/ informal/ secondary/ tertiary information which are collected by our team from the local people/ property consultants/ recent deals/ demand-supply/ internet postings are relied upon as may be available or can be fetched within the limited time & resources of the assignment during market survey in the subject location. No written record is generally available for such market information and analysis has to be derived mostly based on the verbal information which has to be relied upon. Market Rates are rationally adopted based on the facts of the property which came to our knowledge during the course of the assessment considering many factors like nature of the property, size, location, approach, market situation and trends and comparative analysis with the similar assets. During comparative analysis, valuation metrics is prepared and necessary adjustments are made on the subject asset. 	



- The indicative value has been suggested based on the prevailing market rates that came to our knowledge during secondary & tertiary market research and is not split into formal & informal payment arrangements. Most of the deals takes place which includes both formal & informal payment components. Deals which takes place in complete formal payment component may realize relatively less actual transaction value due to inherent added tax, stamp registration liabilities on the buyer.
- Secondary/ Tertiary costs related to asset transaction like Stamp Duty, Registration charges, Brokerage, Commission, Bank interest, Selling cost, Marketing cost, etc. pertaining to the sale/ purchase of this property are not considered while assessing the indicative estimated Market Value.
- This report includes both, Govt. Guideline Value and Indicative Estimated Prospective Market Value as described above. As per the current market practice, in most of the cases, formal transaction takes place for an amount less than the actual transaction amount and rest of the payment is normally done informally.
- Area measurements considered in the Valuation Report pertaining to asset/ property is adopted from relevant approved documents or sample site measurement whichever is less unless otherwise mentioned. All area measurements are on approximate basis only.
- Verification of the area measurement of the property is done based on sample random checking only.
- Area of the large land parcels of more than 2500 sq.mtr or of uneven shape in which there can be practical difficulty in sample measurement, is taken as per property documents which has been relied upon unless otherwise stated.
- Drawing, Map, design & detailed estimation of the property/ building is out of scope of the Valuation services.
- Construction rates are adopted based on the present market replacement cost of construction and calculating applicable depreciation & deterioration factor as per its age, existing condition & specifications based on visual observation only of the structure. No structural, physical tests have been carried out in respect of it. No responsibility is assumed for latent defects of any nature whatsoever, which may affect value, or for any expertise required to disclose such conditions.
- Construction rates are adopted based on the plinth area rates prevailing in the market for the structure as a whole and not based on item wise estimation or Bills of Quantity method unless otherwise stated.
- The condition assessment and the estimation of the residual economic life of the structure are only based on the visual observations and appearance found during the site survey. We have not carried out any structural design or stability study; nor carried out any physical tests to assess structural integrity & strength.
- Any kind of unpaid statutory, utilities, lease, interest or any other pecuniary dues on the asset or on its owners has not been factored in the Valuation.
- This Valuation is conducted based on the macro analysis of the asset/ property considering it in totality and not based on the micro, component or item wise analysis. Analysis done is a general assessment and is neither investigative in nature nor an audit activity.
- Valuation is done for the asset found on as-is-where basis which owner/ owner representative/ client/ bank has shown to us on site of which some reference has been taken from the information/ data given in the copy of documents provided to us which have been relied upon in good faith and we have assumed that it to be true and correct.

xxxiii. **ASSUMPTIONS**

- a. Documents/ Information/ Data provided by the client/ property owner or his representative both written & verbally is true and correct without any fabrication and has been relied upon in good faith.
- b. Local verbal enquiries during micro market research came to our knowledge are assumed to be taken on record as true & factual.
- c. The assets and interests therein have been valued free and clear of any liens or encumbrances unless stated otherwise. No hidden or apparent conditions regarding the subject assets or their ownership are assumed to exist. No opinion of title is rendered in this report and a good title is assumed unless stated



otherwise.

- d. It is assumed that the concerned Lender/ Financial Institution has asked for the valuation of that property after satisfying the authenticity of the documents given to us and for which the legal verification has been already taken and cleared by the competent Advocate before requesting for the Valuation report. I/ We assume no responsibility for the legal matters including, but not limited to, legal or title concerns.
- e. Payment condition during transaction in the Valuation has been considered on all cash bases which includes both formal & informal payment components as per market trend.
- f. Sale transaction method of the asset is assumed as Free market transaction without any compulsion unless otherwise mentioned while assessing Indicative & Estimated Fair Prospective Market Value of the asset unless otherwise stated.
- g. If this Valuation Report is prepared for the Flat/ dwelling unit situated in a Group Housing Society or Integrated Township then approvals, maps of the complete group housing society/ township is out of scope of this report. This valuation report is prepared for the specific unit based on the assumption that complete Group Housing Society/ Integrated Township is approved and complied with all relevant laws and the subject unit is also approved within the Group Housing Society/ Township.

xxxiv. **SPECIAL ASSUMPTIONS**

None

xxxv. **LIMITATIONS**

Unavailability of credible and authentic market information.

As per our discussion with the property dealers and habitants of the subject location we have gathered the following information: -

1. There is very less availability of larger plots (having similar size as our subject property).
2. Rates of smaller plots having size around 1,000 sq.mtr. will be available on Hisar road within the range of Rs. 50,000/- -Rs. 60,000/- per sq.mtr.
3. Rates for larger plots (having similar size as our subject property) will be around Rs. 30,000/- - Rs. 40,000/- per sq.yds. However no concrete information for large size plots is available as there is no information of transaction of large size plots in the recent past.

Based on the above limitations and information, keeping in mind the less availability of plots in subject locality we are of the view to adopt a rate of **Rs. 38,000/- per sq.yds.** for the purpose of this valuation assessment.



Signature

3.	VALUATION OF LAND		
	Particulars	Govt. Circle/ Guideline Value	Indicative & Estimated Prospective Fair Market Value
a.	Prevailing Rate range	Rs.22,000/- per sq.mtr	Rs.30,000/- to Rs. 40,000/- per sq.yds
b.	Rate adopted considering all characteristics of the property	Rs.22,000/- per sq.mtr	Rs.38,000/- per sq.yds
c.	Total Land Area considered (documents vs site survey whichever is less)	6,220 sq.yds. / 5,200.67 sq.mtr.	6,220 sq.yds. / 5,200.67 sq.mtr.
d.	Total Value of land (A)	5,200.67 sq.mtr. x Rs.22,000/- per sq.mtr	6,220 sq.yds. x Rs.38,000/- per sq.yds
		Rs. 11,44,14,740/-	Rs. 23,63,60,000/-

4. VALUATION COMPUTATION OF BUILDING STRUCTURE

Sr. No.	Name of the Building	Description of Building/ Shed (Type of Construction)	Covered Area in Sq.ft.	Height (Feet)	Year of Construction	Plinth Area Rate (in per sq.ft)	Depreciated Replacement Market Value (INR)
1	Ground Floor	RCC Roofed structure	3,963	10	2010	1,500	48,15,531
2	Ground Floor	RCC Roofed structure	3,344	20	2010	1,800	48,75,552
2	Ground Floor	GI Shed roofed	8,910	35	2010	1,000	63,70,650
3	First Floor	RCC Roofed structure	4,891	10	2010	1,500	59,43,051
Total			21,109				2,20,04,784



5. VALUATION OF ADDITIONAL AESTHETIC/ INTERIOR WORKS IN THE PROPERTY			
S.No.	Particulars	Specifications	Depreciated Replacement Value
a.	Add extra for Architectural aesthetic developments, improvements (add lump sum cost)	----	----
b.	Add extra for fittings & fixtures (Doors, windows, wood work, cupboards, modular kitchen, electrical/ sanitary fittings)	----	----
c.	Add extra for services (Water, Electricity, Sewerage, Main gate, Boundary, Lift, Auxiliary power, AC, HVAC, Firefighting etc.)	----	----
d.	Add extra for internal & external development (Internal roads, Landscaping, Pavements, Street lights, Green area development, External area landscaping, Land development, Approach road, etc.)	----	Rs.13,50,000/- (for compound wall)
e.	Depreciated Replacement Value (B)	Rs.NA/-	Rs. 13,50,000/-
f.	Note: <ul style="list-style-type: none"> Value for Additional Building & Site Aesthetic Works is considered only if it is having exclusive/ super fine work specification above ordinary/ normal work. Ordinary/ normal work value is already covered under basic rates above. Value of common facilities of society are not included in the valuation of Flat/ Built-up unit. 		



6.	CONSOLIDATED VALUATION ASSESSMENT OF THE ASSET		
S.No.	Particulars	Govt. Circle/ Guideline Value	Indicative & Estimated Prospective Fair Market Value
1.	Land Value (A)	Rs. 11,44,14,740/-	Rs. 23,63,60,000/-
2.	Total Buildings & Civil Works (B)	---	Rs. 2,20,04,784/-
3.	Additional Aesthetic Works Value (C)	---	Rs. 13,50,000/- (For Compound Wall)
4.	Total Add (A+B+C)	Rs. 11,44,14,740/-	Rs. 25,97,14,784/-
5.	Additional Premium if any	---	---
	Details/ Justification	---	---
6.	Deductions charged if any	---	---
	Details/ Justification	---	---
7.	Total Indicative & Estimated Prospective Fair Market Value	Rs. 11,44,14,740/-	Rs. 25,97,14,784/-
8.	Rounded Off	Rs. 11,44,14,740/-	Rs. 25,97,00,000/-
9.	Indicative & Estimated Prospective Fair Market Value in words	Rupees Eleven Crore Forty Four Lakh Fourteen Thousand Seven Hundred Forty Only/-	Rupees Twenty Five Crore Ninety Seven Lakh Only/-
10.	Expected Realizable Value (@ ~15% less)	---	Rs. 22,07,45,000/-
11.	Expected Distress Sale Value (@ ~25% less)	---	Rs. 19,47,75,000/-
12.	Percentage difference between Circle Rate and Fair Market Value	52%	
13.	Likely reason of difference in Circle Value and Fair Market Value in case of more than 20%	Circle rates are determined by the District administration as per their own theoretical internal policy for fixing the minimum valuation of	

		the property for property registration tax collection purpose and Market rates are adopted based on prevailing market dynamics found as per the discrete market enquiries which is explained clearly in Valuation assessment factors.
14.	Concluding Comments/ Disclosures if any	
	<p>a. We are independent of client/ company and do not have any direct/ indirect interest in the property.</p> <p>b. This valuation has been conducted by R.K Associates Valuers & Techno Engineering Consultants (P) Ltd. and its team of experts.</p> <p>c. This Valuation is done for the property found on as-is-where basis as shown on the site by the Bank/ customer of which photographs is also attached with the report.</p> <p>d. Reference of the property is also taken from the copies of the documents/ information which interested organization or customer could provide to us out of the standard checklist of documents sought from them and further based on our assumptions and limiting conditions. All such information provided to us has been relied upon in good faith and we have assumed that it is true and correct. However, we do not vouch the absolute correctness of the property identification, exact address, physical conditions, etc. based on the documents provided to us since property shown to us may differ on site Vs as mentioned in the documents or incorrect/ fabricated documents may have been provided to us.</p> <p>e. Legal aspects for eg. investigation of title, ownership rights, lien, charge, mortgage, lease, verification of documents from originals or from any Govt. department, etc. has to be taken care by legal experts/ Advocates and same has not been done at our end.</p> <p>f. The valuation of an asset is an estimate of the worth of that asset which is arrived at by the Valuer in his expert opinion after factoring in multiple parameters and externalities. This may not be the actual price of that asset and the market may discover a different price for that asset.</p> <p>g. This report only contains opinion based on technical & market information which came to our knowledge during the course of the assignment. It doesn't contain any recommendations.</p> <p>h. This report is prepared following our Standard Operating Procedures & Best Practices and will be subject to Limitations, Conditions, Valuer's Remarks, Important Notes, Valuation TOS and basis of computation & working as described above.</p> <p>i. The use of this report will become valid only after payment of full fees as per the Payment Terms. Using this report or any part content created in this report without payment of charges will be seen as misuse and unauthorized use of the report.</p>	
15.	IMPORTANT KEY DEFINITIONS	
	<p>Fair Value suggested by the competent Valuer is that prospective estimated amount in his expert & prudent opinion of the subject asset/ property without any prejudice after he has carefully & exhaustively evaluated the facts & information came in front of him or which he could reasonably collect during the course of the assessment related to the subject asset on an as-is, where-is basis in its existing conditions, with all its existing</p>	

advantages & disadvantages and its potential possibilities which is just & equitable at which the subject asset/ property should be exchanged between a willing buyer and willing seller at an arm's length transaction in an open & unrestricted market, in an orderly transaction after proper marketing, wherein the parties, each acted knowledgeably, prudently without any compulsion on the date of the Valuation.

Fair Value without using the term "Market" in it describes that the value suggested by the Valuer may not mandatorily follow or may not be in complete consonance to the established Market in his expert opinion. It may or may not follow market dynamics. But if the suggested value by the valuer is not within the prevailing Market range or is assessed for an asset is located in an un-established Market then the valuer will give reasonable justification & reasoning that for what reasons the value suggested by him doesn't follow the prevailing market dynamics.

Fair Market Value suggested by the competent Valuer is that prospective estimated amount in his expert & prudent opinion of the subject asset/ property without any prejudice in consonance to the Market dynamics after he has carefully & exhaustively evaluated the facts & information came in front of him or which he could reasonably collect during the course of assessment related to the subject asset on an as-is, where-is basis in its existing conditions, with all its existing advantages & disadvantages and its potential possibilities which is just & equitable at which the subject asset/ property should be exchanged between a willing buyer and willing seller at an arm's length transaction in an open & unrestricted market, in an orderly transaction after proper marketing, wherein the parties, each acted knowledgeably, prudently without any compulsion on the date of the Valuation.

Here the words "in consonance to the established Market" means that the Valuer will give opinion within the realms & dynamics of the prevailing market rates after exhaustively doing the micro market research. However due to the element of "Fair" in it, valuer will always look for the factors if the value should be better than the market realms which is just & equitable backed by strong justification and reasoning.

Market Value suggested by the competent Valuer is that prospective estimated amount which is average price of the similar comparable assets prevailing in an open & established market during the near period of the date of valuation at which the subject asset/ property should be exchanged between a willing buyer and willing seller on an as-is, where-is basis in its existing conditions, with all its existing advantages & disadvantages and its potential possibilities at an arm's length transaction in an open, established & unrestricted market, in an orderly transaction, wherein the parties, each acted without any compulsion on the date of the Valuation.

Using the term "Market Value" without "Fair" omits the elements of proper marketing, acting knowledgeably & prudently.

Market and market participants can be sentimental, inclined towards the transaction without the element of complete knowledge & prudence about facts or due diligence of the asset therefore "each acted knowledgeably, prudently" has been removed from the market Value definition.

Realizable Value is that minimum prospective estimated value of the asset/ property which it may be able to fetch at the time of actual property transaction factoring in the element of discount due to the prospects of deep negotiations between the buyer & seller when the parties in-principally find Fair Market Value reasonable and sits together to close the deal and the transaction across the table. Discount percentage on the Fair Market Value due to negotiation will depend on the nature, size, various salability prospects of the subject asset, the needs of the buyer & the seller and kind of payment terms. In some of the cases Realizable and Fair Market Value may also be equal.

Distress Sale Value* is that value when the property is attached with any process such as mortgaged financing, financial or operational dues which is under any stress condition or situation and the stakeholders are under process of finding resolution towards it to save the property from being attached to a formal recovery process. In this type of sale,

	<p>minimum fetch value assessed will always be less than the estimated Fair Market Value where the discount of percentage will depend upon various circumstances and factors such as nature, size, salability prospects of the property and kind of encumbrance on the property. In this type of sale, negotiation power of the buyer is always more than the seller and eagerness & pressure of selling the property will be more on the seller than the buyer.</p> <p>Liquidation Value is the amount that would be realized when an asset or group of assets are sold due to any compulsion or constraints such as in a recovery process guided by statute, law or legal process, clearance sale or any such condition or situation thereof where the pressure of selling the asset/ property is very high to realize whatever maximum amount can be from the sale of the assets in a limited time for clearance of dues or due to closure of business. In other words, this kind of value is also called as forced sale value.</p> <p>Difference between Cost, Price & Value: Generally, these words are used and understood synonymously. However, in reality each of these has a completely different meaning, premise and also having different definitions in professional & legal terms. Therefore, it is our professional responsibility to describe the definitions of these words to avoid ambiguity & confusion in the minds of the user of this report.</p> <p>The Cost of an asset represents the actual amount spend in the construction/ actual creation of the asset.</p> <p>The Price is the amount paid for the procurement of the same asset.</p> <p>The Value is defined as the present worth of future rights in the property/ asset and is a hypothetical or notional price that buyers and sellers are most likely to conclude for a good or service. Value is not a fact, but an estimate of the likely price to be paid for a good or service at a given time in accordance with a particular definition of value.</p> <p>Therefore, in actual for the same asset/ property, cost, price & value remain different since these terms have different usage & meaning.</p>
16.	<p>Enclosures with the Report:</p> <ul style="list-style-type: none"> • Enclosure: I – Google Map Location • Enclosure: II - References on price trend of the similar related properties available on public domain • Enclosure: III – Photographs of the property • Enclosure: IV – Copy of Circle Guideline Rate • Enclosure V: Important Property Documents Exhibit • Enclosure VI: Annexure: VI - Declaration-cum-Undertaking • Enclosure VII: Annexure: VII - Model code of conduct for valuers • Enclosure VII: Part E - Valuer's Important Remarks



IMPORTANT NOTES

DEFECT LIABILITY PERIOD - In case of any query/ issue or escalation you may please contact Incident Manager by writing at valuers@rkassociates.org. We try our level best to ensure maximum accuracy in the Calculations done, Rates adopted and various other data points & information mentioned in the report but still can't rule out typing, human errors, assessment or any other mistakes. In case you find any mistake, variation, discrepancy or inaccuracy in any data point mentioned in the report, please help us by bringing all such points into our notice in writing at valuers@rkassociates.org within 30 days of the report delivery, to get these rectified timely, failing which R.K Associates shouldn't be held responsible for any inaccuracy in any manner. Also, if we do not hear back anything from you within 30 days, we will assume that the report is correct in all respect and no further claim of any sort will be entertained thereafter. We would welcome and appreciate your feedback & suggestions in order to improve our services.

Our **DATA RETENTION POLICY** is of **ONE YEAR**. After this period we remove all the concerned records related to the assignment from our repository. No clarification or query can be answered after this period due to unavailability of the data.




COPYRIGHT FORMAT - This report is prepared on the copyright format of R.K Associates to serve our clients in the best possible way. Legally no one can copy or distribute this format without prior approval from R.K Associates. It is meant only for the organization as mentioned on the cover page of this report. Distribution or use of this format or any content of this report wholly or partially other than R.K Associates will be seen as unlawful act and necessary legal action can be taken against the defaulters.

IF REPORT IS USED FOR BANK/ FIs

NOTE: As per IBA Guidelines in case the valuation report submitted by the valuer is not in order, the banks / FIs shall bring the same to the notice of the valuer within 15 days of submission for rectification and resubmission. In case no such communication is received, it shall be presumed that the valuation report has been accepted.

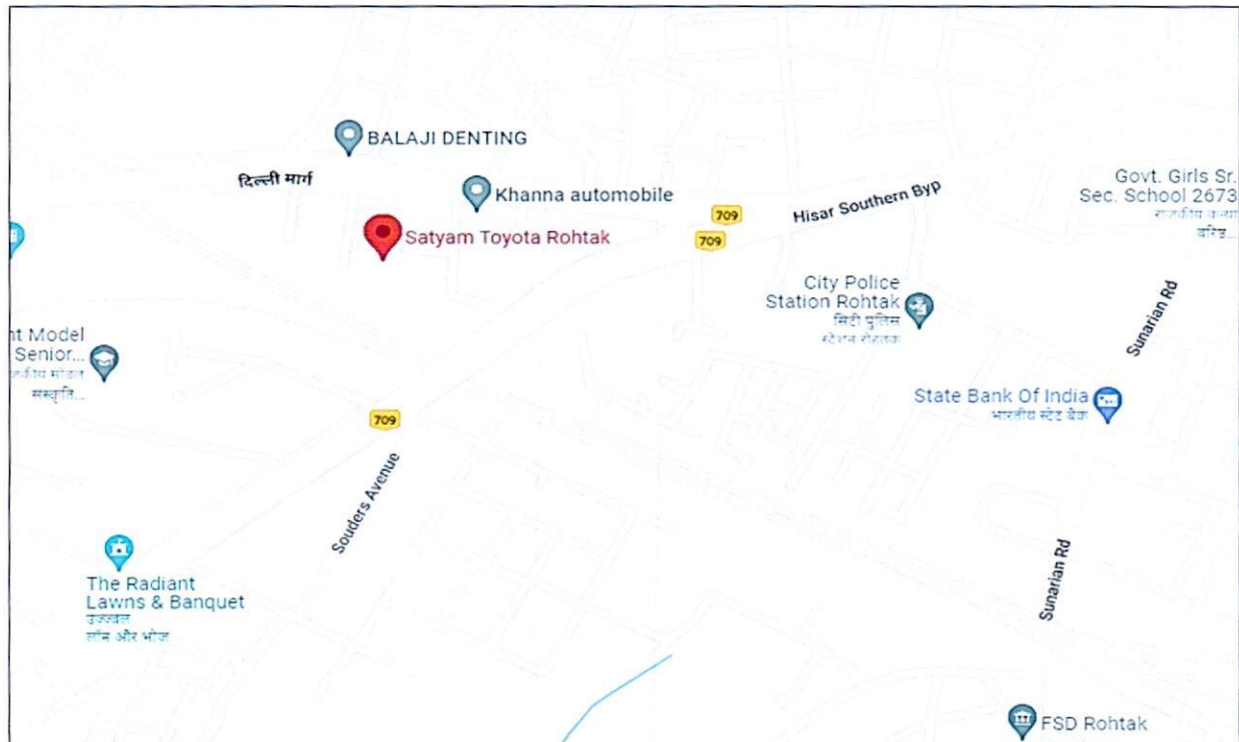
At our end we have not verified the authenticity of any documents provided to us. Bank is advised to verify the genuineness of the property documents before taking any credit decision.

Valuation Terms of Services & Valuer's Important Remarks are available at www.rkassociates.org for reference.

SURVEY ANALYST	VALUATION ENGINEER	L1/ L2 REVIEWER
Harshit Mayank	Gaurav Sharma	Rajani Gupta
		



ENCLOSURE: I – GOOGLE MAP LOCATION




**ENCLOSURE: II - REFERENCES ON PRICE TREND OF THE SIMILAR
RELATED PROPERTIES AVAILABLE ON PUBLIC DOMAIN**

NO PROPERTY REFERENCES OF SIMILAR PROPERTIES WERE FOUND ON PUBLIC DOMAIN



ENCLOSURE: III – PHOTOGRAPHS OF THE PROPERTY



Handwritten signature
R.K. Associates Valuers & Techno Engineering Consultants Pvt. Ltd.





Handwritten signature and blue ink marks.





[Handwritten signature]
[Red circular stamp: R.K. Associates Pvt. Ltd. Valuers & Techno Engineering Consultants (P) Ltd.]

ENCLOSURE: IV – COPY OF CIRCLE RATE

[illegible][illegible]

ENCLOSURE V: IMPORTANT PROPERTY DOCUMENTS EXHIBIT

Lot No 73-51 Residential

1.	Type of Deed	: Sale Deed
2.	Village/City Name & Code	: Rohtak, District Rohtak, Haryana
3.	Unit Land	: 17 Biswas 09 Biswansis (i.e. 2638 Sq. Yds.)
4.	Type of Property	: Municipal Zone
5.	Transaction Value	: Rs. 1,58,28,000/-
6.	Stamp Duty	: Rs. 11,08,000/-
7.	Stamp No. & Date	: 214641 / 29/11/2010
8.	Execution Date	: 29/11/2010
9.	No. of Words	: 1000 approx.

This **SALE DEED** is executed at Rohtak, on this 29th day of November 2010 by and between :-

- i. Kusum Jain (1/24th share) w/o Lt. Sh. Subhash Jain s/o Mange Ram Jain
- ii. Anil Kumar Jain (1/6th share) & Sunil Kumar Jain (1/6th share), s/o ~~Sh. Sagar Chand Jain~~ Sh. Sagar Chand Jain, S/o Rulia Ram;
- iii. Rajeev Kumar Jain (7/63th share) & Ajay Kumar Jain (7/63th share), S/o Late Sh. Suresh Chand Jain, S/o Sh. Rulia Ram Jain, all r/o Babra Mohalla, Rohtak, Haryana, as ancestral land;
- iv. Sanjev Jain alias Sanjay Jain (7/63 share), son of Late Sh. Suresh Chand Jain, son of Sh. Rulia Ram Jain, resident of Babra Mohalla, Rohtak, through his Attorney Sh. Rajeev Kumar Jain, S/o Late Sh. Suresh Chand Jain, r/o Babra Mohalla, Rohtak, Haryana, vide a General Power of Attorney, duly registered as Document No. 337, dated 26.10.2010, in the office of the Sub-Registrar, Rohtak;

1. Sanjev @ Sanjay
2. Kusum Jain
3. Sunil Jain
4. Anil Kumar
5. Kusum Jain
6. Rajeev Kumar Jain
7. Sanjay Jain

This Deed will be valid Subject to registration



Late Sh. Subhash Jain, son of Shri Mange Ram Jain, resident of Babra Mohalla, Rohtak, vide an Attorney duly attested by Notary Public, State of U.S.A, dated 26.10.2010, duly adjudicated by collector of Stamps, Rohtak, dated 04.11.2010, in which 3/24th share as ancestral land and 4/24th share by virtue of released deed No. 9315, dated 25.10.2010, executed by his real Aunt Smt. Manju Jain in my favour and Mutation No. 12417, hereinafter collectively called **"THE VENDORS"**.

IN FAVOUR OF

M/s **Satyam Auto Serve Private Limited**, a Private Limited Company duly incorporated under the Companies Act, 1956, having its registered office at 4th Floor, Satyam Cinema Building, Ranjeet Nagar, New Delhi-110008, through its authorised signatory Sh. **Abhishek Maria**, son of Sh. V.K.Sood, resident of J-7/94, Rajouri Garden, New Delhi, duly authorised vide resolution passed in the meeting of the Board of Directors held on 11.11.2010, hereinafter called **"THE VENDEE"**.

The expression of the terms the **"VENDORS"** and the **"VENDEE"** wherever they occur in the body of this Sale Deed, shall mean and include them, their legal heirs, successors, legal representatives, administrators, executors, transferee(s), beneficiary(ies), legatee(s), probatee(s), nominees and assignee(s).

Whereas the **VENDORS** are the lawful, sole, absolute and recorded joint owners and in possession of the Plot of land measuring 17 Biswas 09 Biswasnis (Pukhta), i.e. 2638 Square Yards, bearing Khewat No. 2877/2720, Khatouni No. 4670, Khasra No. 622 Min (0-3-0), Khewat No. 2879/2722, Khatouni No. 4672, Khasra No. 623 Min (0-11-9), and Khewat No. 3182/3013, Khatouni No. 5072, Khasra No. 10629/619 (0-3-0), situated in the Revenue Estate of Rohtak, Haryana, Jamabandi year 2002-2003, vide intkal No. 11356, 11357, 11358, 11359, 11378, 11379 11380, 12417, Fard Badar No. 365.

That the aforesaid land stands mutated in the name of the **VENDORS** and they have full right, absolute authority to sell, dispose off and transfer the aforesaid plot of land in whole or in parts and none else except the **VENDORS** have any right title or interest in the same.

And Whereas the **VENDORS** have agreed to sell, transfer, convey and assign to the **VENDEE** and the **VENDEE** has agreed to purchase the aforesaid Plot of land measuring 17 Biswas 09 Biswasnis (Pukhta), i.e. 2638 Square Yards, bearing Khewat No. 2877/2720, Khatouni No. 4670, Khasra No. 622 Min (0-3-0), Khewat No. 2879/2722, Khatouni No. 4672, Khasra No. 623 Min (0-11-9), and Khewat No. 3182/3013, Khatouni No. 5072, Khasra No. 10629/619 (0-3-0), situated in the Revenue Estate of Rohtak, Haryana, Jamabandi year 2002-2003, with all ownership rights of easements, patent or latent, enjoyed and reputed to be enjoyed in respect of the said land, hereinafter collectively referred to as **"THE SAID LAND"** fully described in the **Site Plan** annexed herewith, for a total sale consideration of Rs. 1,58,28,000/- (Rupees One Crore Fifty Eight Lacs Twenty Eight Thousand Only).

1. Sangeet & Sangeet 3 3 Sangeet 6 Rakesh Kumar Son
2. Rakesh Kumar Son 4 4 Rakesh Kumar Son 7 Rakesh Kumar Son
3. Rakesh Kumar Son 5 5 Rakesh Kumar Son 8 Rakesh Kumar Son
4. Rakesh Kumar Son 6 6 Rakesh Kumar Son 9 Rakesh Kumar Son
5. Rakesh Kumar Son 7 7 Rakesh Kumar Son 10 Rakesh Kumar Son
6. Rakesh Kumar Son 8 8 Rakesh Kumar Son 11 Rakesh Kumar Son
7. Rakesh Kumar Son 9 9 Rakesh Kumar Son 12 Rakesh Kumar Son
8. Rakesh Kumar Son 10 10 Rakesh Kumar Son 13 Rakesh Kumar Son
9. Rakesh Kumar Son 11 11 Rakesh Kumar Son 14 Rakesh Kumar Son
10. Rakesh Kumar Son 12 12 Rakesh Kumar Son 15 Rakesh Kumar Son
11. Rakesh Kumar Son 13 13 Rakesh Kumar Son 16 Rakesh Kumar Son
12. Rakesh Kumar Son 14 14 Rakesh Kumar Son 17 Rakesh Kumar Son
13. Rakesh Kumar Son 15 15 Rakesh Kumar Son 18 Rakesh Kumar Son
14. Rakesh Kumar Son 16 16 Rakesh Kumar Son 19 Rakesh Kumar Son
15. Rakesh Kumar Son 17 17 Rakesh Kumar Son 20 Rakesh Kumar Son
16. Rakesh Kumar Son 18 18 Rakesh Kumar Son 21 Rakesh Kumar Son
17. Rakesh Kumar Son 19 19 Rakesh Kumar Son 22 Rakesh Kumar Son
18. Rakesh Kumar Son 20 20 Rakesh Kumar Son 23 Rakesh Kumar Son
19. Rakesh Kumar Son 21 21 Rakesh Kumar Son 24 Rakesh Kumar Son
20. Rakesh Kumar Son 22 22 Rakesh Kumar Son 25 Rakesh Kumar Son
21. Rakesh Kumar Son 23 23 Rakesh Kumar Son 26 Rakesh Kumar Son
22. Rakesh Kumar Son 24 24 Rakesh Kumar Son 27 Rakesh Kumar Son
23. Rakesh Kumar Son 25 25 Rakesh Kumar Son 28 Rakesh Kumar Son
24. Rakesh Kumar Son 26 26 Rakesh Kumar Son 29 Rakesh Kumar Son
25. Rakesh Kumar Son 27 27 Rakesh Kumar Son 30 Rakesh Kumar Son
26. Rakesh Kumar Son 28 28 Rakesh Kumar Son 31 Rakesh Kumar Son
27. Rakesh Kumar Son 29 29 Rakesh Kumar Son 32 Rakesh Kumar Son
28. Rakesh Kumar Son 30 30 Rakesh Kumar Son 33 Rakesh Kumar Son
29. Rakesh Kumar Son 31 31 Rakesh Kumar Son 34 Rakesh Kumar Son
30. Rakesh Kumar Son 32 32 Rakesh Kumar Son 35 Rakesh Kumar Son
31. Rakesh Kumar Son 33 33 Rakesh Kumar Son 36 Rakesh Kumar Son
32. Rakesh Kumar Son 34 34 Rakesh Kumar Son 37 Rakesh Kumar Son
33. Rakesh Kumar Son 35 35 Rakesh Kumar Son 38 Rakesh Kumar Son
34. Rakesh Kumar Son 36 36 Rakesh Kumar Son 39 Rakesh Kumar Son
35. Rakesh Kumar Son 37 37 Rakesh Kumar Son 40 Rakesh Kumar Son
36. Rakesh Kumar Son 38 38 Rakesh Kumar Son 41 Rakesh Kumar Son
37. Rakesh Kumar Son 39 39 Rakesh Kumar Son 42 Rakesh Kumar Son
38. Rakesh Kumar Son 40 40 Rakesh Kumar Son 43 Rakesh Kumar Son
39. Rakesh Kumar Son 41 41 Rakesh Kumar Son 44 Rakesh Kumar Son
40. Rakesh Kumar Son 42 42 Rakesh Kumar Son 45 Rakesh Kumar Son
41. Rakesh Kumar Son 43 43 Rakesh Kumar Son 46 Rakesh Kumar Son
42. Rakesh Kumar Son 44 44 Rakesh Kumar Son 47 Rakesh Kumar Son
43. Rakesh Kumar Son 45 45 Rakesh Kumar Son 48 Rakesh Kumar Son
44. Rakesh Kumar Son 46 46 Rakesh Kumar Son 49 Rakesh Kumar Son
45. Rakesh Kumar Son 47 47 Rakesh Kumar Son 50 Rakesh Kumar Son
46. Rakesh Kumar Son 48 48 Rakesh Kumar Son 51 Rakesh Kumar Son
47. Rakesh Kumar Son 49 49 Rakesh Kumar Son 52 Rakesh Kumar Son
48. Rakesh Kumar Son 50 50 Rakesh Kumar Son 53 Rakesh Kumar Son
49. Rakesh Kumar Son 51 51 Rakesh Kumar Son 54 Rakesh Kumar Son
50. Rakesh Kumar Son 52 52 Rakesh Kumar Son 55 Rakesh Kumar Son
51. Rakesh Kumar Son 53 53 Rakesh Kumar Son 56 Rakesh Kumar Son
52. Rakesh Kumar Son 54 54 Rakesh Kumar Son 57 Rakesh Kumar Son
53. Rakesh Kumar Son 55 55 Rakesh Kumar Son 58 Rakesh Kumar Son
54. Rakesh Kumar Son 56 56 Rakesh Kumar Son 59 Rakesh Kumar Son
55. Rakesh Kumar Son 57 57 Rakesh Kumar Son 60 Rakesh Kumar Son
56. Rakesh Kumar Son 58 58 Rakesh Kumar Son 61 Rakesh Kumar Son
57. Rakesh Kumar Son 59 59 Rakesh Kumar Son 62 Rakesh Kumar Son
58. Rakesh Kumar Son 60 60 Rakesh Kumar Son 63 Rakesh Kumar Son
59. Rakesh Kumar Son 61 61 Rakesh Kumar Son 64 Rakesh Kumar Son
60. Rakesh Kumar Son 62 62 Rakesh Kumar Son 65 Rakesh Kumar Son
61. Rakesh Kumar Son 63 63 Rakesh Kumar Son 66 Rakesh Kumar Son
62. Rakesh Kumar Son 64 64 Rakesh Kumar Son 67 Rakesh Kumar Son
63. Rakesh Kumar Son 65 65 Rakesh Kumar Son 68 Rakesh Kumar Son
64. Rakesh Kumar Son 66 66 Rakesh Kumar Son 69 Rakesh Kumar Son
65. Rakesh Kumar Son 67 67 Rakesh Kumar Son 70 Rakesh Kumar Son
66. Rakesh Kumar Son 68 68 Rakesh Kumar Son 71 Rakesh Kumar Son
67. Rakesh Kumar Son 69 69 Rakesh Kumar Son 72 Rakesh Kumar Son
68. Rakesh Kumar Son 70 70 Rakesh Kumar Son 73 Rakesh Kumar Son
69. Rakesh Kumar Son 71 71 Rakesh Kumar Son 74 Rakesh Kumar Son
70. Rakesh Kumar Son 72 72 Rakesh Kumar Son 75 Rakesh Kumar Son
71. Rakesh Kumar Son 73 73 Rakesh Kumar Son 76 Rakesh Kumar Son
72. Rakesh Kumar Son 74 74 Rakesh Kumar Son 77 Rakesh Kumar Son
73. Rakesh Kumar Son 75 75 Rakesh Kumar Son 78 Rakesh Kumar Son
74. Rakesh Kumar Son 76 76 Rakesh Kumar Son 79 Rakesh Kumar Son
75. Rakesh Kumar Son 77 77 Rakesh Kumar Son 80 Rakesh Kumar Son
76. Rakesh Kumar Son 78 78 Rakesh Kumar Son 81 Rakesh Kumar Son
77. Rakesh Kumar Son 79 79 Rakesh Kumar Son 82 Rakesh Kumar Son
78. Rakesh Kumar Son 80 80 Rakesh Kumar Son 83 Rakesh Kumar Son
79. Rakesh Kumar Son 81 81 Rakesh Kumar Son 84 Rakesh Kumar Son
80. Rakesh Kumar Son 82 82 Rakesh Kumar Son 85 Rakesh Kumar Son
81. Rakesh Kumar Son 83 83 Rakesh Kumar Son 86 Rakesh Kumar Son
82. Rakesh Kumar Son 84 84 Rakesh Kumar Son 87 Rakesh Kumar Son
83. Rakesh Kumar Son 85 85 Rakesh Kumar Son 88 Rakesh Kumar Son
84. Rakesh Kumar Son 86 86 Rakesh Kumar Son 89 Rakesh Kumar Son
85. Rakesh Kumar Son 87 87 Rakesh Kumar Son 90 Rakesh Kumar Son
86. Rakesh Kumar Son 88 88 Rakesh Kumar Son 91 Rakesh Kumar Son
87. Rakesh Kumar Son 89 89 Rakesh Kumar Son 92 Rakesh Kumar Son
88. Rakesh Kumar Son 90 90 Rakesh Kumar Son 93 Rakesh Kumar Son
89. Rakesh Kumar Son 91 91 Rakesh Kumar Son 94 Rakesh Kumar Son
90. Rakesh Kumar Son 92 92 Rakesh Kumar Son 95 Rakesh Kumar Son
91. Rakesh Kumar Son 93 93 Rakesh Kumar Son 96 Rakesh Kumar Son
92. Rakesh Kumar Son 94 94 Rakesh Kumar Son 97 Rakesh Kumar Son
93. Rakesh Kumar Son 95 95 Rakesh Kumar Son 98 Rakesh Kumar Son
94. Rakesh Kumar Son 96 96 Rakesh Kumar Son 99 Rakesh Kumar Son
95. Rakesh Kumar Son 97 97 Rakesh Kumar Son 100 Rakesh Kumar Son
96. Rakesh Kumar Son 98 98 Rakesh Kumar Son 101 Rakesh Kumar Son
97. Rakesh Kumar Son 99 99 Rakesh Kumar Son 102 Rakesh Kumar Son
98. Rakesh Kumar Son 100 100 Rakesh Kumar Son 103 Rakesh Kumar Son
99. Rakesh Kumar Son 101 101 Rakesh Kumar Son 104 Rakesh Kumar Son
100. Rakesh Kumar Son 102 102 Rakesh Kumar Son 105 Rakesh Kumar Son
101. Rakesh Kumar Son 103 103 Rakesh Kumar Son 106 Rakesh Kumar Son
102. Rakesh Kumar Son 104 104 Rakesh Kumar Son 107 Rakesh Kumar Son
103. Rakesh Kumar Son 105 105 Rakesh Kumar Son 108 Rakesh Kumar Son
104. Rakesh Kumar Son 106 106 Rakesh Kumar Son 109 Rakesh Kumar Son
105. Rakesh Kumar Son 107 107 Rakesh Kumar Son 110 Rakesh Kumar Son
106. Rakesh Kumar Son 108 108 Rakesh Kumar Son 111 Rakesh Kumar Son
107. Rakesh Kumar Son 109 109 Rakesh Kumar Son 112 Rakesh Kumar Son
108. Rakesh Kumar Son 110 110 Rakesh Kumar Son 113 Rakesh Kumar Son
109. Rakesh Kumar Son 111 111 Rakesh Kumar Son 114 Rakesh Kumar Son
110. Rakesh Kumar Son 112 112 Rakesh Kumar Son 115 Rakesh Kumar Son
111. Rakesh Kumar Son 113 113 Rakesh Kumar Son 116 Rakesh Kumar Son
112. Rakesh Kumar Son 114 114 Rakesh Kumar Son 117 Rakesh Kumar Son
113. Rakesh Kumar Son 115 115 Rakesh Kumar Son 118 Rakesh Kumar Son
114. Rakesh Kumar Son 116 116 Rakesh Kumar Son 119 Rakesh Kumar Son
115. Rakesh Kumar Son 117 117 Rakesh Kumar Son 120 Rakesh Kumar Son
116. Rakesh Kumar Son 118 118 Rakesh Kumar Son 121 Rakesh Kumar Son
117. Rakesh Kumar Son 119 119 Rakesh Kumar Son 122 Rakesh Kumar Son
118. Rakesh Kumar Son 120 120 Rakesh Kumar Son 123 Rakesh Kumar Son
119. Rakesh Kumar Son 121 121 Rakesh Kumar Son 124 Rakesh Kumar Son
120. Rakesh Kumar Son 122 122 Rakesh Kumar Son 125 Rakesh Kumar Son
121. Rakesh Kumar Son 123 123 Rakesh Kumar Son 126 Rakesh Kumar Son
122. Rakesh Kumar Son 124 124 Rakesh Kumar Son 127 Rakesh Kumar Son
123. Rakesh Kumar Son 125 125 Rakesh Kumar Son 128 Rakesh Kumar Son
124. Rakesh Kumar Son 126 126 Rakesh Kumar Son 129 Rakesh Kumar Son
125. Rakesh Kumar Son 127 127 Rakesh Kumar Son 130 Rakesh Kumar Son
126. Rakesh Kumar Son 128 128 Rakesh Kumar Son 131 Rakesh Kumar Son
127. Rakesh Kumar Son 129 129 Rakesh Kumar Son 132 Rakesh Kumar Son
128. Rakesh Kumar Son 130 130 Rakesh Kumar Son 133 Rakesh Kumar Son
129. Rakesh Kumar Son 131 131 Rakesh Kumar Son 134 Rakesh Kumar Son
130. Rakesh Kumar Son 132 132 Rakesh Kumar Son 135 Rakesh Kumar Son
131. Rakesh Kumar Son 133 133 Rakesh Kumar Son 136 Rakesh Kumar Son
132. Rakesh Kumar Son 134 134 Rakesh Kumar Son 137 Rakesh Kumar Son
133. Rakesh Kumar Son 135 135 Rakesh Kumar Son 138 Rakesh Kumar Son
134. Rakesh Kumar Son 136 136 Rakesh Kumar Son 139 Rakesh Kumar Son
135. Rakesh Kumar Son 137 137 Rakesh Kumar Son 140 Rakesh Kumar Son
136. Rakesh Kumar Son 138 138 Rakesh Kumar Son 141 Rakesh Kumar Son
137. Rakesh Kumar Son 139 139 Rakesh Kumar Son 142 Rakesh Kumar Son
138. Rakesh Kumar Son 140 140 Rakesh Kumar Son 143 Rakesh Kumar Son
139. Rakesh Kumar Son 141 141 Rakesh Kumar Son 144 Rakesh Kumar Son
140. Rakesh Kumar Son 142 142 Rakesh Kumar Son 145 Rakesh Kumar Son
141. Rakesh Kumar Son 143 143 Rakesh Kumar Son 146 Rakesh Kumar Son
142. Rakesh Kumar Son 144 144 Rakesh Kumar Son 147 Rakesh Kumar Son
143. Rakesh Kumar Son 145 145 Rakesh Kumar Son 148 Rakesh Kumar Son
144. Rakesh Kumar Son 146 146 Rakesh Kumar Son 149 Rakesh Kumar Son
145. Rakesh Kumar Son 147 147 Rakesh Kumar Son 150 Rakesh Kumar Son
146. Rakesh Kumar Son 148 148 Rakesh Kumar Son 151 Rakesh Kumar Son
147. Rakesh Kumar Son 149 149 Rakesh Kumar Son 152 Rakesh Kumar Son
148. Rakesh Kumar Son 150 150 Rakesh Kumar Son 153 Rakesh Kumar Son
149. Rakesh Kumar Son 151 151 Rakesh Kumar Son 154 Rakesh Kumar Son
150. Rakesh Kumar Son 152 152 Rakesh Kumar Son 155 Rakesh Kumar Son
151. Rakesh Kumar Son 153 153 Rakesh Kumar Son 156 Rakesh Kumar Son
152. Rakesh Kumar Son 154 154 Rakesh Kumar Son 157 Rakesh Kumar Son
153. Rakesh Kumar Son 155 155 Rakesh Kumar Son 158 Rakesh Kumar Son
154. Rakesh Kumar Son 156 156 Rakesh Kumar Son 159 Rakesh Kumar Son
155. Rakesh Kumar Son 157 157 Rakesh Kumar Son 160 Rakesh Kumar Son
156. Rakesh Kumar Son 158 158 Rakesh Kumar Son 161 Rakesh Kumar Son
157. Rakesh Kumar Son 159 159 Rakesh Kumar Son 162 Rakesh Kumar Son
158. Rakesh Kumar Son 160 160 Rakesh Kumar Son 163 Rakesh Kumar Son
159. Rakesh Kumar Son 161 161 Rakesh Kumar Son 164 Rakesh Kumar Son
160. Rakesh Kumar Son 162 162 Rakesh Kumar Son 165 Rakesh Kumar Son
161. Rakesh Kumar Son 163 163 Rakesh Kumar Son 166 Rakesh Kumar Son
162. Rakesh Kumar Son 164 164 Rakesh Kumar Son 167 Rakesh Kumar Son
163. Rakesh Kumar Son 165 165 Rakesh Kumar Son 168 Rakesh Kumar Son
164. Rakesh Kumar Son 166 166 Rakesh Kumar Son 169 Rakesh Kumar Son
165. Rakesh Kumar Son 167 167 Rakesh Kumar Son 170 Rakesh Kumar Son
166. Rakesh Kumar Son 168 168 Rakesh Kumar Son 171 Rakesh Kumar Son
167. Rakesh Kumar Son 169 169 Rakesh Kumar Son 172 Rakesh Kumar Son
168. Rakesh Kumar Son 170 170 Rakesh Kumar Son 173 Rakesh Kumar Son
169. Rakesh Kumar Son 171 171 Rakesh Kumar Son 174 Rakesh Kumar Son
170. Rakesh Kumar Son 172 172 Rakesh Kumar Son 175 Rakesh Kumar Son
171. Rakesh Kumar Son 173 173 Rakesh Kumar Son 176 Rakesh Kumar Son
172. Rakesh Kumar Son 174 174 Rakesh Kumar Son 177 Rakesh Kumar Son
173. Rakesh Kumar Son 175 175 Rakesh Kumar Son 178 Rakesh Kumar Son
174. Rakesh Kumar Son 176 176 Rakesh Kumar Son 179 Rakesh Kumar Son
175. Rakesh Kumar Son 177 177 Rakesh Kumar Son 180 Rakesh Kumar Son
176. Rakesh Kumar Son 178 178 Rakesh Kumar Son 181 Rakesh Kumar Son
177. Rakesh Kumar Son 179 179 Rakesh Kumar Son 182 Rakesh Kumar Son
178. Rakesh Kumar Son 180 180 Rakesh Kumar Son 183 Rakesh Kumar Son
179. Rakesh Kumar Son 181 181 Rakesh Kumar Son 184 Rakesh Kumar Son
180. Rakesh Kumar Son 182 182 Rakesh Kumar Son 185 Rakesh Kumar Son
181. Rakesh Kumar Son 183 183 Rakesh Kumar Son 186 Rakesh Kumar Son
182. Rakesh Kumar Son 184 184 Rakesh Kumar Son 187 Rakesh Kumar Son
183. Rakesh Kumar Son 185 185 Rakesh Kumar Son 188 Rakesh Kumar Son
184. Rakesh Kumar Son 186 186 Rakesh Kumar Son 189 Rakesh Kumar Son
185. Rakesh Kumar Son 187 187 Rakesh Kumar Son 190 Rakesh Kumar Son
186. Rakesh Kumar Son 188 188 Rakesh Kumar Son 191 Rakesh Kumar Son
187. Rakesh Kumar Son 189 189 Rakesh Kumar Son 192 Rakesh Kumar Son
188. Rakesh Kumar Son 190 190 Rakesh Kumar Son 193 Rakesh Kumar Son
189. Rakesh Kumar Son 191 191 Rakesh Kumar Son 194 Rakesh Kumar Son
190. Rakesh Kumar Son 192 192 Rakesh Kumar Son 195 Rakesh Kumar Son
191. Rakesh Kumar Son 193 193 Rakesh Kumar Son 196 Rakesh Kumar Son
192. Rakesh Kumar Son 194 194 Rakesh Kumar Son 197 Rakesh Kumar Son
193. Rakesh Kumar Son 195 195 Rakesh Kumar Son 198 Rakesh Kumar Son
194. Rakesh Kumar Son 196 196 Rakesh Kumar Son 199 Rakesh Kumar Son
195. Rakesh Kumar Son 197 197 Rakesh Kumar Son 200 Rakesh Kumar Son
196. Rakesh Kumar Son 198 198 Rakesh Kumar Son 201 Rakesh Kumar Son
197. Rakesh Kumar Son 199 199 Rakesh Kumar Son 202 Rakesh Kumar Son
198. Rakesh Kumar Son 200 200 Rakesh Kumar Son 203 Rakesh Kumar Son
199. Rakesh Kumar Son 201 201 Rakesh Kumar Son 204 Rakesh Kumar Son
200. Rakesh Kumar Son 202 202 Rakesh Kumar Son 205 Rakesh Kumar Son
201. Rakesh Kumar Son 203 203 Rakesh Kumar Son 206 Rakesh Kumar Son
202. Rakesh Kumar Son 204 204 Rakesh Kumar Son 207 Rakesh Kumar Son
203. Rakesh Kumar Son 205 205 Rakesh Kumar Son 208 Rakesh Kumar Son
204. Rakesh Kumar Son 206 206 Rakesh Kumar Son 209 Rakesh Kumar Son
205. Rakesh Kumar Son 207 207 Rakesh Kumar Son 210 Rakesh Kumar Son
206. Rakesh Kumar Son 208 208 Rakesh Kumar Son 211 Rakesh Kumar Son
207. Rakesh Kumar Son 209 209 Rakesh Kumar Son 212 Rakesh Kumar Son
208. Rakesh Kumar Son 210 210 Rakesh Kumar Son 213 Rakesh Kumar Son
209. Rakesh Kumar Son 211 211 Rakesh Kumar Son 214 Rakesh Kumar Son
210. Rakesh Kumar Son 212 212 Rakesh Kumar Son 215 Rakesh Kumar Son
211. Rakesh Kumar Son 213 213 Rakesh Kumar Son 216 Rakesh Kumar Son
212. Rakesh Kumar Son 214 214 Rakesh Kumar Son 217 Rakesh Kumar Son
213. Rakesh Kumar Son 215 215 Rakesh Kumar Son 218 Rakesh Kumar Son
214. Rakesh Kumar Son 216 216 Rakesh Kumar Son 219 Rakesh Kumar Son
215. Rakesh Kumar Son 217 217 Rakesh Kumar Son 220 Rakesh Kumar Son
216. Rakesh Kumar Son 218 218 Rakesh Kumar Son 221 Rakesh Kumar Son
217. Rakesh Kumar Son 219 219 Rakesh Kumar Son 222 Rakesh Kumar Son
218. Rakesh Kumar Son 220 220 Rakesh Kumar Son 223 Rakesh Kumar Son
219. Rakesh Kumar Son 221 221 Rakesh Kumar Son 224 Rakesh Kumar Son
220. Rakesh Kumar Son 222 222 Rakesh Kumar Son 225 Rakesh Kumar Son
221. Rakesh Kumar Son 223 223 Rakesh Kumar Son 226 Rakesh Kumar Son
222. Rakesh Kumar Son 224 224 Rakesh Kumar Son 227 Rakesh Kumar Son
223. Rakesh Kumar Son 225 225 Rakesh Kumar Son 228 Rakesh Kumar Son
224. Rakesh Kumar Son 226 226 Rakesh Kumar Son 229 Rakesh Kumar Son
225. Rakesh Kumar Son 227 227 Rakesh Kumar Son 230 Rakesh Kumar Son
226. Rakesh Kumar Son 228 228 Rakesh Kumar Son 231 Rakesh Kumar Son
227. Rakesh Kumar Son 229 229 Rakesh Kumar Son 232 Rakesh Kumar Son
228. Rakesh Kumar Son 230 230 Rakesh Kumar Son 233 Rakesh Kumar Son
229. Rakesh Kumar Son 231 231 Rakesh Kumar Son 234 Rakesh Kumar Son
230. Rakesh Kumar Son 232 232 Rakesh Kumar Son 235 Rakesh Kumar Son
231. Rakesh Kumar Son 233 233 Rakesh Kumar Son 236 Rakesh Kumar Son
232. Rakesh Kumar Son 234 234 Rakesh Kumar Son 237 Rakesh Kumar Son
233. Rakesh Kumar Son 235 235 Rakesh Kumar Son 238 Rakesh Kumar Son
234. Rakesh Kumar Son 236 236 Rakesh Kumar Son 239 Rakesh Kumar Son
235. Rakesh Kumar Son 237 237 Rakesh Kumar Son 240 Rakesh Kumar Son
236. Rakesh Kumar Son 238 238 Rakesh Kumar Son 241 Rakesh Kumar Son
237. Rakesh Kumar Son 239 239 Rakesh Kumar Son 242 Rakesh Kumar Son
238. Rakesh Kumar Son 240 240 Rakesh Kumar Son 243 Rakesh Kumar Son
239. Rakesh Kumar Son 241 241 Rakesh Kumar Son 244 Rakesh Kumar Son
240. Rakesh Kumar Son 242 242 Rakesh Kumar Son 245 Rakesh Kumar Son
241. Rakesh Kumar Son 243 243 Rakesh Kumar Son 246 Rakesh Kumar Son
242. Rakesh Kumar Son 244 244 Rakesh Kumar Son 247 Rakesh Kumar Son
243. Rakesh Kumar Son 245 245 Rakesh Kumar Son 248 Rakesh Kumar Son
244. Rakesh Kumar Son 246 246 Rakesh Kumar Son 249 Rakesh Kumar Son
245. Rakesh Kumar Son 247 247 Rakesh Kumar Son 250 Rakesh Kumar Son
246. Rakesh Kumar Son 248 248 Rakesh Kumar Son 251 Rakesh Kumar Son
247. Rakesh Kumar Son 249 249 Rakesh Kumar Son 252 Rakesh Kumar Son
248. Rakesh Kumar Son 250 250 Rakesh Kumar Son 253 Rakesh Kumar Son
249. Rakesh Kumar Son 251 251 Rakesh Kumar Son 254 Rakesh Kumar Son
250. Rakesh Kumar Son 252 252 Rakesh Kumar Son 255 Rakesh Kumar Son
251. Rakesh Kumar Son 253 253 Rakesh Kumar Son 256 Rakesh Kumar Son
252. Rakesh Kumar Son 254 254 Rakesh Kumar Son 257 Rakesh Kumar Son
253. Rakesh Kumar Son 255 255 Rakesh Kumar Son 258 Rakesh Kumar Son
254. Rakesh Kumar Son 256 256 Rakesh Kumar Son 259 Rakesh Kumar Son
255. Rakesh Kumar Son 257 257 Rakesh Kumar Son 260 Rakesh Kumar Son
256. Rakesh Kumar Son 258 258 Rakesh Kumar Son 261 Rakesh Kumar Son
257. Rakesh Kumar Son 259 259 Rakesh Kumar Son 262 Rakesh Kumar Son
258. Rakesh Kumar Son 260 260 Rakesh Kumar Son 263 Rakesh Kumar Son
259. Rakesh Kumar Son 261 261 Rakesh Kumar Son 264 Rakesh Kumar Son
260. Rakesh Kumar Son 262 262 Rakesh Kumar Son 265 Rakesh Kumar Son
261. Rakesh Kumar Son 263 263 Rakesh Kumar Son 266 Rakesh Kumar Son
262. Rakesh Kumar Son 264 264 Rakesh Kumar Son 267 Rakesh Kumar Son
263. Rakesh Kumar Son 265 265 Rakesh Kumar Son 268 Rakesh Kumar Son
264. Rakesh Kumar Son 266 266 Rakesh Kumar Son 269 Rakesh Kumar Son
265. Rakesh Kumar Son 267 267 Rakesh Kumar Son 270 Rakesh Kumar Son
266. Rakesh Kumar Son 268 268 Rakesh Kumar Son 271 Rakesh Kumar Son
267. Rakesh Kumar Son 269 269 Rakesh Kumar Son 272 Rakesh Kumar Son
268. Rakesh Kumar Son 270 270 Rakesh Kumar Son 273 Rakesh Kumar Son
269. Rakesh Kumar Son 271 271 Rakesh Kumar Son 274 Rakesh Kumar Son
270. Rakesh Kumar Son 272 272 Rakesh Kumar Son 275 Rakesh Kumar Son
271. Rakesh Kumar Son 273 273 Rakesh Kumar Son 276 Rakesh Kumar Son
272. Rakesh Kumar Son 274 274 Rakesh Kumar Son 277 Rakesh Kumar Son
273. Rakesh Kumar Son 275 275 Rakesh Kumar Son 278 Rakesh Kumar Son
274. Rakesh Kumar Son 276 276 Rakesh Kumar Son 279 Rakesh Kumar Son
275. Rakesh Kumar Son 277 277 Rakesh Kumar Son 280 Rakesh Kumar Son
276. Rakesh Kumar Son 278 278 Rakesh Kumar Son 281 Rakesh Kumar Son
277. Rakesh Kumar Son 279 279 Rakesh Kumar Son 282 Rakesh Kumar Son
278. Rakesh Kumar Son 280 280 Rakesh Kumar Son 283 Rakesh Kumar Son
279. Rakesh Kumar Son 281 281 Rakesh Kumar Son 284 Rakesh Kumar Son
280. Rakesh Kumar Son 282 282 Rakesh Kumar Son 285 Rakesh Kumar Son
281. Rakesh Kumar Son 283 283 Rakesh Kumar Son 286 Rakesh Kumar Son
282. Rakesh Kumar Son 284 284 Rakesh Kumar Son 287 Rakesh Kumar Son
283. Rakesh Kumar Son 285 285 Rakesh Kumar Son 288 Rakesh Kumar Son
284. Rakesh Kumar Son 286 286 Rakesh Kumar Son 289 Rakesh Kumar Son
285. Rakesh Kumar Son 287 287 Rakesh Kumar Son 290 Rakesh Kumar Son
286. Rakesh Kumar Son 288 288 Rakesh Kumar Son 291 Rakesh Kumar Son
287. Rakesh Kumar Son 289 289 Rakesh Kumar Son 292 Rakesh Kumar Son
288. Rakesh Kumar Son 290 290 Rakesh Kumar Son 293 Rakesh Kumar Son
289. Rakesh Kumar Son 291 291 Rakesh Kumar Son 294 Rakesh Kumar Son
290. Rakesh Kumar Son 292 292 Rakesh Kumar Son 295 Rakesh Kumar Son
291. Rakesh Kumar Son 293 293 Rakesh Kumar Son 296 Rakesh Kumar Son
292. Rakesh Kumar Son 294 294 Rakesh Kumar Son 297 Rakesh Kumar Son
293. Rakesh Kumar Son 295 295 Rakesh Kumar Son 298 Rakesh Kumar Son
294. Rakesh Kumar Son 296 296 Rakesh Kumar Son 299 Rakesh Kumar Son
295. Rakesh Kumar Son 297 297 Rakesh Kumar Son 300 Rakesh Kumar Son
296. Rakesh Kumar Son 298 298 Rakesh Kumar Son 301 Rakesh Kumar Son
297. Rakesh Kumar Son 299 299 Rakesh Kumar Son 302 Rakesh Kumar Son
298. Rakesh Kumar Son 300 300 Rakesh Kumar Son 303 Rakesh Kumar Son
299. Rakesh Kumar Son 301 301 Rakesh Kumar Son 304 Rakesh Kumar Son
300. Rakesh Kumar Son 302 302 Rakesh Kumar Son 305 Rakesh Kumar Son
301. Rakesh Kumar Son 303 303 Rakesh Kumar Son 306 Rakesh Kumar Son
302. Rakesh Kumar Son 304 304 Rakesh Kumar Son 307 Rakesh Kumar Son
303. Rakesh Kumar Son 305 305 Rakesh Kumar Son 308 Rakesh Kumar Son
304. Rakesh Kumar Son 306 306 Rakesh Kumar Son 309 Rakesh Kumar Son
305. Rakesh Kumar Son 307 307 Rakesh Kumar Son 310 Rakesh Kumar Son
306. Rakesh Kumar Son 308 308 Rakesh Kumar Son 311 Rakesh Kumar Son
307. Rakesh Kumar Son 309 309 Rakesh Kumar Son 312 Rakesh Kumar Son
308. Rakesh Kumar Son 310 310 Rakesh Kumar Son 313 Rakesh Kumar Son
309. Rakesh Kumar Son 311 311 Rakesh Kumar Son 314 Rakesh Kumar Son
310. Rakesh Kumar Son 312 312 Rakesh Kumar Son 315 Rakesh Kumar Son
311. Rakesh Kumar Son 313 313 Rakesh Kumar Son 316 Rakesh Kumar Son
312. Rakesh Kumar Son 314 314 Rakesh Kumar Son 317 Rakesh Kumar Son
313. Rakesh Kumar Son 315 315 Rakesh Kumar Son 318 Rakesh Kumar Son
314. Rakesh Kumar Son 316 316 Rakesh Kumar Son 319 Rakesh Kumar Son
315. Rakesh Kumar Son 317 317 Rakesh Kumar Son 320 Rakesh Kumar Son
316. Rakesh Kumar Son 318 318 Rakesh Kumar Son 321 Rakesh Kumar Son
317. Rakesh Kumar Son 319 319 Rakesh Kumar Son 322 Rakesh Kumar Son
318. Rakesh Kumar Son 320 320 Rakesh Kumar Son 323 Rakesh Kumar Son
319. Rakesh Kumar Son 321 321 Rakesh Kumar Son 324 Rakesh Kumar Son
320. Rakesh Kumar Son 322 322 Rakesh Kumar Son 325 Rakesh Kumar Son
321. Rakesh Kumar Son 323 323 Rakesh Kumar Son 326 Rakesh Kumar Son
322. Rakesh Kumar Son 324 324 Rakesh Kumar Son 327 Rakesh Kumar Son
323. Rakesh Kumar Son 325 325 Rakesh Kumar Son 328 Rakesh Kumar Son
324. Rakesh Kumar Son 326 326 Rakesh Kumar Son 329 Rakesh Kumar Son
325. Rakesh Kumar Son 327 327 Rakesh Kumar Son 330 Rakesh Kumar Son
326. Rakesh Kumar Son 328 328 Rakesh Kumar Son 331 Rakesh Kumar Son
327. Rakesh Kumar Son 329 329 Rakesh Kumar Son 332 Rakesh Kumar Son
328. Rakesh Kumar Son 330 330 Rakesh Kumar Son 333 Rakesh Kumar Son
329. Rakesh Kumar Son 331 331 Rakesh Kumar Son 334 Rakesh Kumar Son
330. Rakesh Kumar Son 332 332 Rakesh Kumar Son 335 Rakesh Kumar Son
331. Rakesh Kumar Son 333 333 Rakesh Kumar Son 336 Rakesh Kumar Son
332. Rakesh Kumar Son 334 334 Rakesh Kumar Son 337 Rakesh Kumar Son
333. Rakesh Kumar Son 335 335 Rakesh Kumar Son 338 Rakesh Kumar Son
334. Rakesh Kumar Son 336 336 Rakesh Kumar Son 339 Rakesh Kumar Son
335. Rakesh Kumar Son 337 337 Rakesh Kumar Son 340 Rakesh Kumar Son
336. Rakesh Kumar Son

1 Type of Deed : Sale Deed
2 Village/City Name & Code : Rohtak, District Rohtak, Haryana
3 Unit Land : 7 Biswas 18 Biswansis (i.e. 1194 Sq. Yds.)
4 Type of Property : Municipal Zone
5 Transaction Value : Rs. 1,67,16,000/-
6 Stamp Duty : Rs. 11,70,500/-
7 Stamp No. & Date : 21448993/11/2010 S.B.I. Rohtak
8 Execution Date :
9 No. of Words : 1000 approx.

This **SALE DEED** is executed at Rohtak, on this 23rd day of November, 2010
by and between

- i. Kusum Jain (1/24th share) w/o Lt. Sh. Subhash Jain s/o Mange Ram Jain;
- ii. Anil Kumar Jain (1/6th share) & Sundi Kumar Jain (1/6th share), s/o Sh. Sagar Chand Jain, S/o Rulia Ram;
- iii. Rajeev Kumar Jain (7/63th share) & Ajay Kumar Jain (7/63th share), S/o Late Sh. Suresh Chand Jain, S/o Sh. Rulia Ram Jain, all r/o Babra Mohalla, Rohtak, Haryana, as ancestral land;
- iv. Sanjeev Jain alias Sanjay Jain (7/63 share), son of Late Sh. Suresh Chand Jain, son of Sh. Rulia Ram Jain, resident of Babra Mohalla, Rohtak, through his Attorney Sh. Rajeev Kumar Jain, S/o Late Sh. Suresh Chand Jain, r/o Babra Mohalla, Rohtak, Haryana, vide a General Power of Attorney, duly registered as Document No. 337, dated 26.10.2010, in the office of the Sub-Registrar, Rohtak;

(Signatures of Kusum Jain, Anil Kumar Jain, Sundi Kumar Jain, Rajeev Kumar Jain, Ajay Kumar Jain, Sanjeev Jain alias Sanjay Jain)
Kusum Jain
Anil Kumar Jain
Sundi Kumar Jain
Rajeev Kumar Jain
Ajay Kumar Jain
Sanjeev Jain alias Sanjay Jain
S/A Raju



1. Type of Deed	Sale Deed
2. Village/City Name & Code	Rohtak, District Rohtak, Haryana
3. Unit Land	2 Biswas 03 Biswasia (i.e. 325 Sq. Yds.)
4. Type of Property	Municipal Zone
5. Transaction Value	Rs. 45,50,000/-
6. Stamp Duty	Rs. 3,18,500/-
7. Stamp No. & Date	214491/23112010 S.B. Rth
8. Execution Date	1000 approx
9. No. of Words	93rd

This **SALE DEED** is executed at Rohtak, on this 10th day of Nov. 2010 by and between :-

- Kusum Jain** (1/24th share) w/o Lt. Sh. Subhash Jain s/o Mange Ram Jain
- Anil Kumar Jain** (1/6th share) & **Sunil Kumar Jain** (1/6th share), w/o ~~Kusum~~ Sh. Sagar Chand Jain, S/o Rulia Ram;
- Rajeev Kumar Jain** (7/63th share) & **Ajay Kumar Jain** (7/63th share), S/o Late Sh. Suresh Chand Jain, S/o Sh. Rulia Ram Jain, all r/o Babra Mohalla, Rohtak, Haryana, as ancestral land;
- Sanjev Jain alias Sanjay Jain** (7/63 share), son of Late Sh. Suresh Chand Jain, son of Sh. Rulia Ram Jain, resident of Babra Mohalla, Rohtak, through his Attorney Sh. **Rajeev Kumar Jain**, S/o Late Sh. Suresh Chand Jain, r/o Babra Mohalla, Rohtak, Haryana, vide a General Power of Attorney, duly registered as Document No. 337, dated 26.10.2010, in the office of the Sub-Registrar, Rohtak;

Sanjev Jain
Anil Kumar

Rajeev Kumar Jain
2 Kusum Jain.

Mangal Jain
S.P.A. K-500
Kusum Jain

Sanjev Jain
S.P.A.
Rajiv
Rahul W. ...



List No. 73-85 Residential

1. Type of Deed : Sale Deed
2. Village/City Name & Code : Rohtak, District Rohtak, Haryana
3. Unit Land : 5 Biswas 15 Biswansis (i.e. 869 Sq. Yds.)
4. Type of Property : Municipal Zone
5. Transaction Value : Rs. 52,14,000/-
6. Stamp Duty : Rs. 3,65,000/-
7. Stamp No. & Date : 214642 / 29/11/2020
8. Execution Date :
9. No. of Words : 1000 approx.

This **SALE DEED** is executed at Rohtak, on this 29/11 day of November 2020
by and between :-

- i. Kusum Jain (1/24th share) w/o Lt. Sh. Subhash Jain s/o Mange Ram Jain
- ii. Anil Kumar Jain (1/6th share) & Sunil Kumar Jain (1/6th share), s/o
Sh. Sagar Chand Jain, S/o Rulia Ram;
- iii. Rajeev Kumar Jain (7/63th share) & Ajay Kumar Jain (7/63th share),
S/o Late Sh. Suresh Chand Jain, S/o Sh. Rulia Ram Jain, all r/o Babra
Mohalla, Rohtak, Haryana, as ancestral land;
- iv. Sanjev Jain alias Sanjay Jain (7/63 share), son of Late Sh. Suresh Chand
Jain, son of Sh. Rulia Ram Jain, resident of Babra Mohalla, Rohtak,
through his Attorney Sh. Rajeev Kumar Jain, S/o Late Sh. Suresh Chand
Jain, r/o Babra Mohalla, Rohtak, Haryana, vide a General Power of
Attorney, duly registered as Document No. 337, dated 26.10.2010, in the
office of the Sub-Registrar, Rohtak;

Note:- This sale deed will be valid subject to realisation of

1. Rajeev Kumar Jain
Sanjeev alias Sanjay
to it & PA Raju
Kusum Jain.
Mangam Jain & it & PA

3. Sunil Kumar
4. Anil Kumar
5. Kusum Jain.



1. Type of Deed : Sale Deed
2. Village/City Name & Code : Rohtak, District Rohtak, Haryana
3. Unit Land : 7 Biswas 18 Biswansis (i.e. 1194 Sq. Yds.)
4. Type of Property : Municipal Zone
5. Transaction Value : Rs. 1,67,16,000/-
6. Stamp Duty : Rs. 11,70,500/-
7. Stamp No. & Date : 2142490 / 24/11/2018 S. B. J. Rohtak
8. Execution Date : 23rd day of November 2018
9. No. of Words : 1000 approx.

This **SALE DEED** is executed at Rohtak, on this 23rd day of November 2018
by and between :-

- i. Kusum Jain (1/24th share) w/o Lt. Sh. Subhash Jain s/o Mange Ram Jain
- ii. Anil Kumar Jain (1/6th share) & Sunil Kumar Jain (1/6th share) s/o Sh. Sagar Chand Jain, S/o Rulia Ram;
- iii. Rajeev Kumar Jain (7/63th share) & Ajay Kumar Jain (7/63th share), S/o Late Sh. Suresh Chand Jain, S/o Sh. Rulia Ram Jain, all r/o Babra Mohalla, Rohtak, Haryana, as ancestral land;
- iv. Sanjev Jain alias Sanjay Jain (7/63 share), son of Late Sh. Suresh Chand Jain, son of Sh. Rulia Ram Jain, resident of Babra Mohalla, Rohtak, through his Attorney Sh. Rajeev Kumar Jain, S/o Late Sh. Suresh Chand Jain, r/o Babra Mohalla, Rohtak, Haryana, vide a General Power of Attorney, duly registered as Document No. 337, dated 26.10.2010, in the office of the Sub-Registrar, Rohtak;

(Signatures of parties)
Kusum Jain, Anil Kumar Jain, Sunil Kumar Jain, Rajeev Kumar Jain, Sanjev Jain



UTTAR HARYANA BILLY VITAN NIGAM LIMITED
(A Govt. of Haryana Undertaking)
Website: www.uhbvn.org.in

Electricity Bill KWH → 556073 = 16680 PF
KVAH 558423 = 16752 0.995

Account No: 50822608255
Old Acct No: 5241305082201255
K %: 0.13X0.00159
Issue Date: 23/01/2022
Bill No: 50822608255
Net Payable Amount on or before Due Date: 232209.00
Due Date: 10/05/22
Surcharge: 3355.00
Gross Amount Payable After Due Date: 235564.00

Due lakhs thirty-two thousand two hundred and nine only

upson only

Meter and Read Details (* Latest MCO is shown in case of multiple MCO in one billing cycle)

Meter Reading Date	Old	New	Prd Days	MD	Unit	Meter Reading	Old	New	M F	Consumed Units	Billed Units	Bill Basis	Read Remark	Site
23/01/22	13404	22142	32	10	KWH	7340	✓	78965	✓	3	5660	16480	OK	
23/01/22	13404	22142	32	10	KVAH	5584	✓	78215	✓	3	16752	16752	OK	

Amounts Outstanding for the Financial Year (₹)

Sl. No.	Previous	Current	Total (₹)	Unit	Rate	Amount (₹)	Tarif Category	Connection Details
1	12750.00	12750.00	12750.00	16752.00	6.65	111400.80	Flats in BS (DS)	HTF-250
2	12750.00	12750.00	12750.00				Supply Voltage(kV)	0
3	12750.00	12750.00	12750.00				Sanctioned Load (kW)	13.00
4	12750.00	12750.00	12750.00				(MCO)	200.00
5	12750.00	12750.00	12750.00				Conn. Security (₹)	20.00
6	12750.00	12750.00	12750.00				Meter Security (₹)	20.00
7	12750.00	12750.00	12750.00				Meter Ownership	W-4400
8	12750.00	12750.00	12750.00				Meter Make/Model Type	W-4400
						111400.80		

Applicable Tariff/Read Date

Details of Amount Payable

Description	Amount (₹)	Description	Amount (₹)
Current Cycle Charges	185014.49	Previous Consumption Pattern	
Amount Outstanding Dues	12749.95	Bill month	Units (KWH)
Sundry Charges/Allowances	11154.00/0.00	Units (KVAH)	MD
Provisional Adjustment/BR Adj.	0.00	Mar-22	30324
UPS Adjustment	0.00	Jan-22	17367
Other Non Energy Charges	0.00	Dec-21	14989
Net Payable Amount	232209.00	Nov-21	19956
On Or Before Due Date (₹)	232209.00	Oct-21	30966
Surcharge (₹)	3355.00	Sep-21	25686
Gross Amount Payable After Due Date (₹)	235564.00		
Brief details of Sundry charges/allowances	231115.227461/7022.00164		

In case of bill is not paid within 7 days of due date the supply shall be liable to be disconnected without any further notice.

Date: 23/01/2022



VALUATION ASSESSMENT

M/S. SATYAM AUTO SERVE PRIVATE LIMITED

सत्यम ऑटो सर्वो प्रा. लि.
Municipal Corporation, Rohtak

पत्रिका सं. 113 अ. 10 दिनांक 2021-22 / Property Tax Bill Date Month: 2021-22

Property ID: 85C28U397
Zone: 2
Ward Number: 2
Colony Name: 85/Local Ram Ledia Colony

Bill No: MCR/113/378
Bill Date: 05/04/2022
Process No: 103
Old Ass. No:

हमारे पास का यह सर्वेक्षण भूखंड संपत्ति का है जो संपत्ति के वर्गीकरण का प्रमाण नहीं है और किसी भी प्रकार के परिवर्तन के लिए उपयोग नहीं किया जा सकता है। सम्पत्ति मालिकों से अनुरोध है कि वे अपना सौदा अपनी पसंदीदा की-0 में सार्वजनिक कार्यालय में दर्ज कराएं ताकि सार्वजनिक प्रमाण पर ही काम चाली पर और सही परिचय के बारे में अवगत कराया जा सके।

हमारे पास का प्रमाण यह है कि प्रमाण का प्रमाण है कि संपत्ति (जो संपत्ति है) / As per survey, details of the taxes imposed by the Municipal Corporation (Amount in Rupees)

Area (Sq. Yrd)	Property Category	Property Type	Property Sub type	Floor	Covered Area (Sq. Ft.)	Usage (S/R)	Tax Rate (%)	Annual Property Tax (₹)	Annual Fire Tax (₹)	Total Annual Tax (₹)
4700.00	Comm.	Shop	Shop	GF	21800.00	Sell	11.25%	245250.00	24525.00	269775.00
	Comm.	Shop	Shop	1F	5200.00	Sell	11.25%	58500.00	5850.00	64350.00
					Total: 27000.00			303750.00	30375.00	334125.00

Amount as on 31-03-2021

Pre Tax 2021-22 up to 31.03.21	Interest on arrears up to 31.03.2021	Interest on arrears (2020-21)	Total Due as on 31.03.2021	P. Tax for year 21-22	Fire Tax for year 21-22	Total for year 21-22	Penalty (if any)	Total PT Due as on 31.03.2022	Leads to be submitted (if any)
A	B	C	D	E = (A + B + C + D)	F	G	H = (F + G)	I = (E + H)	J
0.00	0.00	0.00	0.00	0.00	303750.00	30375.00	334125.00	334125.00	0.00

User Charges Details (Amount in Rupees)

By P/W Area	Property Category	Amount as on 01/04/2021	User Charge Rate (monthly)	User Charge Demand (annual)	User Charge Collection	Total User Charge (Demand)
By Main	N	O	P	Q	R	S = (Q + R)
113-397A	Comm - Shop	0.00	100.00	1200.00	0.00	1200.00

25% Rebate on current year P. Tax if paid by 31st Mar, 2022 (T = 25% of F)
Payable Amount on or before 31st Mar, 2022 (K = I + S - T)
Payable Amount after 31st Mar, 2022 (L = I + S)

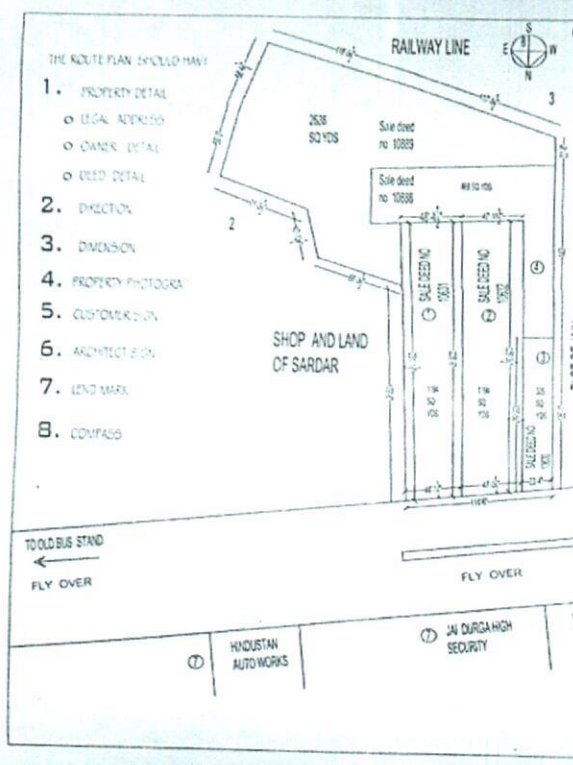


VALUATION ASSESSMENT

M/S. SATYAM AUTO SERVE PRIVATE LIMITED


THE ROUTE PLAN SHOULD HAVE:

- PROPERTY DETAIL
 - LEGAL ADDRESS
 - OWNER DETAIL
 - DEED DETAIL
- DIRECTION
- DIMENSION
- PROPERTY PHOTOGRAPH
- CUSTOMER SIGN
- ARCHITECT SIGN
- LAND MARK
- COMPASS



ROUTE MAP SHOWROOM/WORKSHOP
FOR SATYAM TOYOTA AT
KHEWAT NO 2877/ 2722 KHATONI NO 4670 KHASRA NO 622 MIN (0-3-0),
KHEWAT NO 2879/ 2722 KHATONI NO 4672 KHASRA NO 623 MIN (0-11-09),
KHASRA NO 623 MIN (0-0-14), KHEWAT NO 3182/ 3103 KHATONI NO 5072
KHASRA NO 10629/619 (0-3-0), KHASRA NO 13929/624 MIN (0-4-0),
13930/624 MIN (0-1-1), KHASRA NO 13929/624 MIN (0-1-3),
13928/625 MIN (0-1-0), KHASRA NO 622 MIN (0-2-),
13929/624 MIN (0-2-0), 13930/624 MIN (0-2-18), 13928/625 (0-1-0),
KHASRA NO 13927/ 624 (0-3), 13930/624 MIN (0-3-01),
13929/624 MIN (0-1-17)

IN FAVOUR OF SATYAM AUTO SERVICE PVT LIMITED.
SITUATED IN HISAR ROAD ROHTAK
1) SALE DEED NO 10629 DATED 23-11-2010 = 325 SQ YDS
2) SALE DEED NO 10631 DATED 23-11-2010 = 1194 SQ YDS
3) SALE DEED NO 10632 DATED 23-11-2010 = 1194 SQ YDS
4) SALE DEED NO 10888 DATED 29-11-2010 = 869 SQ YDS
5) SALE DEED NO 10889 DATED 29-11-2010 = 2638 SQ YDS
TOTAL LAND AREA :- 6220 SQ YDS



5 SIGN OF OWNER
for SATYAM AUTOSERVE PVT. LTD.
Authorized Signatory

(Architect)
ARUN KUMAR
(B-ARCH) CA/2018/99718
Estimate, Planner, Valuer

6 SIGN OF ARCHITECT

R. SQUARE DESIGN
ARCHITECTS PLANNERS INTERIOR DECORATORS SPACE
FLOORING ROOFING PAINTING
FURNITURE JOINERY WOODWORK
APPLIANCES ELECTRICALS SANITARY FITTING ROOFING

Scanned with CamScanner



ENCLOSURE VI: ANNEXURE: VI - DECLARATION-CUM-UNDERTAKING

- a Persons worked on this report are citizen of India.
- b No employee or member of R.K Associates has any direct/ indirect interest in the property or become so interested at any time during a period of three years prior to our appointment as valuer or three years after the valuation of assets was conducted by us.
- c The information furnished in our valuation report dated 3/8/2022 is true and correct to the best of our knowledge and belief and we have made an impartial and true valuation of the property.
- d Our authorized Engineer/ surveyor Mr. Harshit Mayank have personally inspected the property on 2/8/2022 the work is not subcontracted to any other valuation firm and is carried out by us.
- e We have not been depanelled/ delisted by any other bank and in case any such depanelment by other banks during my empanelment with you, we will inform you within 3 days of such depanelment.
- f We have not been removed/ dismissed from service/employment earlier.
- g We have not been convicted of any offence and sentenced to a term of imprisonment.
- h Company is not found guilty of misconduct in professional capacity.
- i Persons worked on this report are not declared to be unsound mind.
- j Company is not undischarged bankrupt or has not applied to be adjudicated as a bankrupt.
- k Company is not an undischarged insolvent.
- l No penalty is levied under section 271J of Income-tax Act, 1961 (43 of 1961) and time limit for filing appeal before Commissioner of Income tax (Appeals) or Income-tax Appellate Tribunal, as the case may be has expired, or such penalty has been confirmed by Income-tax Appellate Tribunal, and five years have not elapsed after levy of such penalty.
- m Company is not been convicted of an offence connected with any proceeding under the Income Tax Act 1961, Wealth Tax Act 1957 or Gift Tax Act 1958 and
- n Our PAN Card number/ GST number as applicable is **AAHCR0845G/09AAHCR0845G1ZP.**
- o We undertake to keep you informed of any events or happenings which would make us ineligible for empanelment as a valuer.
- p We have not concealed or suppressed any material information, facts and records and we have made a complete and full disclosure.
- q We have read the Handbook on Policy, Standards and procedure for Real Estate Valuation, 2009 of the IBA and has tried to apply the "Standards" enshrined for valuation in the Part-B of the above handbook to the best of our ability as much as practically possible in the limited time available.
- r We have read the International Valuation Standards (IVS) and the report submitted to the Bank for the respective asset class and has tried to apply the "Standards" as enshrined for valuation in the IVS in "General Standards" and "Asset Standards" as applicable to the best of our ability as much as practically possible in the limited time available.
- s Procedures and standards adopted in carrying out the valuation and is mentioned in Part-D of the report which may have certain departures to the said IBA and IVS standards in order to provide better, just & fair valuation.
- t We abide by the Model Code of Conduct for empanelment of valuer in the Bank.
- u The authorized Engineers of the company who has worked on the assignment has signed this valuation report.



v The work is taken on the instructions of the Bank.

w Further, we hereby provide the following information.

S. No.	Particulars	Valuer comment	
1.	Background information of the asset being valued	This is a Commercial property located at aforesaid address having total land area as Approx, 6,220 sq.yds. / 5,200.67 sq.mtr. as found on as-is-where basis which owner/ owner representative/ client/ bank has shown/ identified to us on the site physically unless otherwise mentioned in the report of which some reference has been taken from the information/ data given in the copy of documents provided to us and informed verbally or in writing.	
2.	Purpose of valuation and appointing authority	Please refer to Part-D of the Report.	
3.	Identity of the experts involved in the valuation	Survey Analyst: Er. Harshit Mayank Valuation Engineer: Er. Gaurav Sharma L1/ L2 Reviewer: Er. Rajani Gupta	
4.	Disclosure of valuer interest or conflict, if any	No relationship with the borrower and no conflict of interest.	
5.	Date of appointment, valuation date and date of report	Date of Appointment:	1/8/2022
		Date of Survey:	2/8/2022
		Valuation Date:	3/8/2022
		Date of Report:	3/8/2022
6.	Inspections and/ or investigations undertaken	Yes, by our authorized Survey Engineer Harshit Mayank on 2/8/2022. Property was shown and identified by Mr. Amit Kumar (☎-8295908028)	
7.	Nature and sources of the information used or relied upon	Please refer to Part-D of the Report. Level 3 Input (Tertiary) has been relied upon.	
8.	Procedures adopted in carrying out the valuation and valuation standards followed	Please refer to Part-D of the Report.	
9.	Restrictions on use of the report, if any	<p>Value varies with the Purpose/ Date/ Market & Asset Condition & Situation prevailing in the market. We recommend not to refer the indicative & estimated prospective Value of the asset given in this report if any of these points are different from the one mentioned aforesaid in the Report.</p> <p>This report has been prepared for the purposes stated in the report and should not be relied upon for any other purpose. Our client is the only authorized user of this report and is restricted for the purpose indicated in this report. I/we do not take any responsibility for the unauthorized use of this report.</p> <p>During the course of the assignment, we have relied upon various information, data, documents in good faith provided by Bank/ client both verbally and in writing. If at any point of time in future it comes to knowledge that the</p>	

		<p>information given to us is untrue, fabricated, misrepresented then the use of this report at very moment will become null & void.</p> <p>This report only contains general assessment & opinion on the indicative, estimated Market Value of the property for which Bank has asked to conduct the Valuation for the asset as found on as-is-where basis which owner/ owner representative/ client/ bank has shown/ identified to us on the site unless otherwise mentioned in the report of which some reference has been taken from the information/ data given in the copy of documents provided to us and informed verbally or in writing which has been relied upon in good faith. It doesn't contain any other recommendations of any sort including but not limited to express of any opinion on the suitability or otherwise of entering into any transaction with the borrower.</p>
10.	Major factors that were taken into account during the valuation	Please refer to Part A, B & C of the Report.
11.	Major factors that were not taken into account during the valuation	Please refer to Part A, B & C of the Report.
12.	Caveats, limitations and disclaimers to the extent they explain or elucidate the limitations faced by valuer, which shall not be for the purpose of limiting his responsibility for the valuation report.	Please refer to Part E of the Report and Valuer's Important Remarks enclosed herewith.

Date: 3/8/2022

Place: Noida



Signature

(Authorized Person of R.K Associates Valuers & Techno Engg. Consultants (P) Ltd.)

ENCLOSURE VII: ANNEXURE: VII - MODEL CODE OF CONDUCT FOR VALUERS

Integrity and Fairness

1. A valuer shall, in the conduct of his/its business, follow high standards of integrity and fairness in all his/its dealings with his/its clients and other valuers.
2. A valuer shall maintain integrity by being honest, straightforward, and forthright in all professional relationships.
3. A valuer shall endeavor to ensure that he/it provides true and adequate information and shall not misrepresent any facts or situations.
4. A valuer shall refrain from being involved in any action that would bring disrepute to the profession.
5. A valuer shall keep public interest foremost while delivering his services.

Professional Competence and Due Care

6. A valuer shall render at all times high standards of service, exercise due diligence, ensure proper care and exercise independent professional judgment.
7. A valuer shall carry out professional services in accordance with the relevant technical and professional standards that may be specified from time to time.
8. A valuer shall continuously maintain professional knowledge and skill to provide competent professional service based on up-to-date developments in practice, prevailing regulations/guidelines and techniques.
9. In the preparation of a valuation report, the valuer shall not disclaim liability for his/its expertise or deny his/its duty of care, except to the extent that the assumptions are based on statements of fact provided by the company or its auditors or consultants or information available in public domain and not generated by the valuer.
10. A valuer shall not carry out any instruction of the client in so far as they are incompatible with the requirements of integrity, objectivity and independence.
11. A valuer shall clearly state to his client the services that he would be competent to provide and the services for which he would be relying on other valuers or professionals or for which the client can have a separate arrangement with other valuers.

Independence and Disclosure of Interest

12. A valuer shall act with objectivity in his/its professional dealings by ensuring that his/its decisions are made without the presence of any bias, conflict of interest, coercion, or undue influence of any party, whether directly connected to the valuation assignment or not.
13. A valuer shall not take up an assignment if he/it or any of his/its relatives or associates is not independent in terms of association to the company.
14. A valuer shall maintain complete independence in his/its professional relationships and shall conduct the valuation independent of external influences.
15. A valuer shall wherever necessary disclose to the clients, possible sources of conflicts of duties and interests, while providing unbiased services.



16. A valuer shall not deal in securities of any subject company after any time when he/it first becomes aware of the possibility of his/its association with the valuation, and in accordance with the Securities and Exchange Board of India (Prohibition of Insider Trading) Regulations, 2015 or till the time the valuation report becomes public, whichever is earlier.
17. A valuer shall not indulge in "mandate snatching or offering" convenience valuations" in order to cater to a company or client's needs.
18. As an independent valuer, the valuer shall not charge success fee.
19. In any fairness opinion or independent expert opinion submitted by a valuer, if there has been a prior engagement in an unconnected transaction, the valuer shall declare the association with the company during the last five years.

Confidentiality

20. A valuer shall not use or divulge to other clients or any other party any confidential information about the subject company, which has come to his/its knowledge without proper and specific authority or unless there is a legal or professional right or duty to disclose.

Information Management

21. A valuer shall ensure that he/ it maintains written contemporaneous records for any decision taken, the reasons for taking the decision, and the information and evidence in support of such decision. This shall be maintained so as to sufficiently enable a reasonable person to take a view on the appropriateness of his/its decisions and actions.
22. A valuer shall appear, co-operate and be available for inspections and investigations carried out by the authority, any person authorised by the authority, the registered valuers organization with which he/it is registered or any other statutory regulatory body.
23. A valuer shall provide all information and records as may be required by the authority, the Tribunal, Appellate Tribunal, the registered valuers organization with which he/it is registered, or any other statutory regulatory body.
24. A valuer while respecting the confidentiality of information acquired during the course of performing professional services, shall maintain proper working papers for a period of three years or such longer period as required in its contract for a specific valuation, for production before a regulatory authority or for a peer review. In the event of a pending case before the Tribunal or Appellate Tribunal, the record shall be maintained till the disposal of the case.

Gifts and hospitality.

25. A valuer or his/its relative shall not accept gifts or hospitality which undermines or affects his independence as a valuer.
Explanation: For the purposes of this code the term 'relative' shall have the same meaning as defined in clause (77) of Section 2 of the Companies Act, 2013 (18 of 2013).
26. A valuer shall not offer gifts or hospitality or a financial or any other advantage to a public servant or any other person with a view to obtain or retain work for himself/ itself, or to obtain or retain an advantage in the conduct of profession for himself/ itself.

Remuneration and Costs.

27. A valuer shall provide services for remuneration which is charged in a transparent manner, is a reasonable reflection of the work necessarily and properly undertaken, and is not inconsistent with the applicable rules.
28. A valuer shall not accept any fees or charges other than those which are disclosed in a written contract with the person to whom he would be rendering service.

Occupation, employability and restrictions.

29. A valuer shall refrain from accepting too many assignments, if he/it is unlikely to be able to devote adequate time to each of his/ its assignments.
30. A valuer shall not conduct business which in the opinion of the authority or the registered valuer organisation discredits the profession.

Miscellaneous

31. A valuer shall refrain from undertaking to review the work of another valuer of the same client except under written orders from the bank or housing finance institutions and with knowledge of the concerned valuer.
32. A valuer shall follow this code as amended or revised from time to time

Signature of the Authorized Person: _____

Name of the Valuation company: R.K Associates Valuers & Techno Engg. Consultants (P) Ltd.

Address of the Valuer: D-39, Sector-2, Noida-201301

Date: 3/8/2022

Place: Noida



ENCLOSURE VIII

PART E

VALUER'S IMPORTANT REMARKS

1.	Valuation is done for the asset found on as-is-where basis which owner/ owner representative/ client/ bank has shown/ identified to us on the site unless otherwise mentioned in the report of which some reference has been taken from the information/ data given in the copy of documents provided to us and informed verbally or in writing out of the standard checklist of documents sought from the client & its customer which they could provide within the reasonable expected time out of the standard checklist of documents sought from them and further based on certain assumptions and limiting conditions. The information, facts, documents, data which has become primary basis of the report has been supplied by the client which has been relied upon in good faith and is not generated by the Valuer.
2.	The client/ owner and its management/ representatives warranted to us that the information they have supplied was complete, accurate and true and correct to the best of their knowledge. All such information provided to us either verbally, in writing or through documents has been relied upon in good faith and we have assumed that it is true & correct without any fabrication or misrepresentation. I/We shall not be held liable for any loss, damages, cost or expenses arising from fraudulent acts, misrepresentations, or willful default on part of the owner, company, its directors, employee, representative or agents.
3.	Legal aspects for eg. Investigation of title, ownership rights, lien, charge, mortgage, lease, sanctioned maps, verification of documents provided to us such as title documents, Map, etc. from any concerned Govt. office etc. have to be taken care by legal expert/ Advocate and same is not done at our end. It is assumed that the concerned Lender/ Financial Institution has asked for the valuation of that property after satisfying the authenticity of the documents given to us for which the legal verification has been already taken and cleared by the competent Advocate before requesting for the Valuation report. I/ We assume no responsibility for the legal matters including, but not limited to, legal or title concerns.
4.	In the course of the valuation, we were provided with both written and verbal information. We have however, evaluated the information provided to us through broad inquiry, analysis and review but have not carried out a due diligence or audit of the information provided for the purpose of this engagement. Our conclusions are based on the assumptions and other information provided to us by the client during the course of the assessment.
5.	Getting cizra map or coordination with revenue officers for site identification is a separate activity and is not part of the Valuation services and same has not been done in this report unless otherwise stated.
6.	Wherever any details are mentioned in the report in relation to any legal aspect of the property such as name of the owner, leases, etc. is only for illustration purpose and should not be construed as a professional opinion. Legal aspects are out of scope of this report. Details mentioned related to legal aspect are only based on the copy of the documents provided to us and whatever we can interpret as a non-legally trained person. This should be cross validated with a legal expert. We do not vouch any responsibility regarding the same.
7.	We have made certain assumptions in relation to facts, conditions & situations affecting the subject of, or approach to this exercise that has not been verified as part of the engagement rather, treated as "a supposition taken to be true". If any of these assumptions prove to be incorrect then our estimate on value will need to be reviewed.
8.	This is just an opinion report based on technical & market information having general assessment & opinion on the indicative, estimated Market Value of the property for which Bank has asked to conduct the Valuation. It doesn't contain any other recommendations of any sort including but not limited to express of any opinion on the suitability or otherwise of entering into any transaction with the borrower.
9.	We have relied on the data from third party, external sources & information available on public domain to conclude the valuation. These sources are believed to be reliable and therefore, we assume no liability for the truth or accuracy of any data, opinions or estimates furnished by others that have been used in this analysis. Where we have relied on the data, opinions or estimates from external sources, reasonable care has been taken to ensure that such data is extracted from authentic sources, however we still can't vouch its authenticity, correctness, or accuracy.
10.	Analysis and conclusions adopted in the report are limited to the reported assumptions, conditions and information came to our knowledge during the course of the work and based on the Standard Operating Procedures, Best Practices, Caveats, Limitations, Conditions, Remarks, Important Notes, Valuation TOR and definition of different nature of values.
11.	Value varies with the Purpose/ Date/ Asset Condition & situation/ Market condition, demand & supply, asset utility prevailing on a particular date/ Mode of sale. The indicative & estimated prospective Value of the asset given in this report is restricted only for the purpose and other points mentioned above prevailing on a particular date as mentioned in the report. If any of these points are different from the one mentioned aforesaid in the Report then this report should not be referred.
12.	Our report is meant ONLY for the purpose mentioned in the report and should not be used for any other purpose. The Report should not be copied or reproduced for any purpose other than the purpose for which it is prepared for. I/we do not take any responsibility for the unauthorized use of this report.
13.	We owe responsibility only to the authority/client that has appointed us as per the scope of work mentioned in the report. We will not be liable for any losses, claims, damages or liabilities arising out of the actions taken omissions



	or advice given by any other person. In no event shall we be liable for any loss, damages, cost or expenses arising in any way from fraudulent acts, misrepresentations or willful default on part of the client or companies, their directors, employees or agents.
14.	This report is having limited scope as per its fields & format to <u>provide only the general basic idea of the value of the property prevailing in the market</u> based on the site inspection and documents/ data/ information provided by the client. The suggested indicative prospective estimated value should be considered only if transaction is happened as free market transaction.
15.	The sale of the subject property is assumed to be on an all cash basis. Financial arrangements would affect the price at which the property may sell for if placed on the market.
16.	The actual realizable value that is likely to be fetched upon sale of the asset under consideration shall entirely depend on the demand and supply of the same in the market at the time of sale.
17.	While our work has involved an analysis & computation of valuation, it does not include detailed estimation, design/ technical/ engineering/ financial/ structural/ environmental/ architectural/ compliance survey/ safety audit & works in accordance with generally accepted standards of audit & other such works. The report in this work is not investigative in nature. It is mere an opinion on the likely estimated valuation based on the facts & details presented to us by the client and third party market information came in front of us within the limited time of this assignment, which may vary from situation to situation.
18.	Where a sketched plan is attached to this report, it does not purport to represent accurate architectural plans. Sketch plans and photographs are provided as general illustrations only.
19.	Documents, information, data including title deeds provided to us during the course of this assessment by the client is reviewed only upto the extent required in relation to the scope of the work. No document has been reviewed beyond the scope of the work. These are not reviewed in terms of legal rights for which we do not have expertise. Wherever any information mentioned in this report is mentioned from the documents like owners name, etc., it is only for illustration purpose and may not necessary represent accuracy.
20.	The report assumes that the borrower/company/business/asset complies fully with relevant laws and regulations applicable in its area of operations and usage unless otherwise stated, and that the companies/business/assets is managed in a competent and responsible manner. Further, as specifically stated to the contrary, this report has given no consideration to matters of a legal nature, including issues of legal title and compliance with relevant laws, and litigations and other contingent liabilities that are not recorded/reflected in the documents/ details/ information/ data provided to us.
21.	This valuation report is not a qualification for accuracy of land boundaries, schedule (in physical terms), dimensions & identification. For this land/ property survey report can be sought from a qualified private or Govt. surveyor.
22.	This Valuation report is prepared based on the facts of the property on the date of the survey. Due to possible changes in market forces, socio-economic conditions, property conditions and circumstances, this valuation report can only be regarded as relevant as at the valuation date. Hence before financing, Banker/ FI should take into consideration all such future risk and should loan conservatively to keep the advanced money safe in case of the downward trend of the property value.
23.	Valuation of the same asset/ property can fetch different values under different circumstances & situations. For eg. Valuation of a running/ operational shop/ hotel/ factory will fetch better value and in case of closed shop/ hotel/ factory it will have considerable lower value. Similarly, an asset sold directly by an owner in the open market through free market transaction then it will fetch better value and if the same asset/ property is sold by any financier due to encumbrance on it, will fetch lower value. Hence before financing, Lender/ FI should take into consideration all such future risks while financing and take decision accordingly.
24.	Valuation is done for the property identified to us by the owner/ owner representative. At our end we have just visually matched the land boundaries, schedule (in physical terms) & dimensions of the property with reference to the documents produced for perusal. Method by which identification of the property is carried out is also mentioned in the report clearly. Responsibility of identifying the correct property to the Valuer/ its authorized surveyor is solely of the client/ owner for which Valuation has to be carried out. It is requested from the Bank to cross check from their own records/ information if this is the same property for which Valuation has to be carried out to ensure that owner has not misled the Valuer company or misrepresented the property due to any vested interest. Where there is a doubt about the precision position of the boundaries, schedule, dimensions of site & structures, it is recommended that a Licensed Surveyor be contacted.
25.	In India more than 70% of the geographical area is lying under rural/ remote/ non municipal/ unplanned area where the subject property is surrounded by vacant lands having no physical demarcation or having any display of property survey or municipal number / name plate on the property clearly. Even in old locations of towns, small cities & districts where property number is either not assigned or not displayed on the properties clearly and also due to the presence of multiple/ parallel departments due to which ownership/ rights/ illegal possession/ encroachment issues are rampant across India and due to these limitations at many occasions it becomes tough to identify the property with 100% surety from the available documents, information & site whereabouts and thus chances of error, misrepresentation by the borrower and margin of chances of error always persists in such cases. To avoid any such chances of error it is advised to the Bank to engage municipal/ revenue department officials to get the confirmation of the property to ensure that the property shown to Valuer/ Banker is the same as for which documents are provided.
26.	If this Valuation Report is prepared for the Flat/ dwelling unit situated in a Group Housing Society or Integrated Township then approvals, maps of the complete group housing society/ township is out of scope of this report and



	this report will be made for the specific unit based on the assumption that complete Group Housing Society/ Integrated Township and the subject unit must be approved in all respect.
27.	Due to fragmented & frequent change in building/ urban planning laws/ guidelines from time to time, different laws/ guidelines between regions/ states and no strict enforceability of Building Bye-Laws in India specially in non-metro and scale b & c cities & Industrial areas, property owners many times extend or make changes in the covered area/ layout from the approved/ applicable limits. There are also situations where properties are decades old when there was no formal Building Bye-Laws applicable the time when the construction must have been done. Due to such discrete/ unplanned development in many regions sometimes it becomes tough for the Valuer to determine the exact lawful situation on ground. Unless otherwise mentioned in the report, the covered area present on the site as per site survey will be considered in the Valuation.
28.	Area of the large land parcels of more than 2500 sq.mtr or of uneven shape in which there can be practical difficulty in sample measurement, is taken as per property documents which has been relied upon unless otherwise stated.
29.	Drawing Map, design & detailed estimation of the property/ building is out of scope of the Valuation services.
30.	Valuation is a subjective field and opinion may differ from consultant to consultant. To check the right opinion, it is important to evaluate the methodology adopted and various data point/ information/ factors/ assumption considered by the consultant which became the basis for the Valuation report before reaching to any conclusion.
31.	Although every scientific method has been employed in systematically arriving at the value, there is, therefore, no indisputable single value and the estimate of the value is normally expressed as falling within a likely range.
32.	Value analysis of any asset cannot be regarded as an exact science and the conclusions arrived at in many cases will, of necessity, be subjective and dependent on the exercise of individual judgment. Given the same set of facts and using the same assumptions, expert opinions may differ due to the number of separate judgment decisions, which have to be made. Therefore, there can be no standard formula to establish an indisputable exchange ratio. In the event of a transaction, the actual transaction value achieved may be higher or lower than our indicative analysis of value depending upon the circumstances of the transaction. The knowledge, negotiability and motivations of the buyers and sellers, demand & supply prevailing in the market and the applicability of a discount or premium for control will also affect actual price achieved. Accordingly, our indicative analysis of value will not necessarily be the price at which any agreement proceeds. The final transaction price is something on which the parties themselves have to agree. However, our Valuation analysis can definitely help the stakeholders to take informed and wise decision about the Value of the asset and can help in facilitating the arm's length transaction.
33.	This Valuation is conducted based on the macro analysis of the asset/ property considering it in totality and not based on the micro, component, or item wise analysis. Analysis done is a general assessment and is not investigative in nature.
34.	This report is prepared on the RKA V-L1 (Basic) Valuation format as per the client requirement and scope of work. This report is having limited scope as per its fields & format to provide only the general estimated & indicative basic idea of the value of the property prevailing in the market based on the information provided by the client. No detailed analysis, audit or verification has been carried out of the subject property. There may be matters, other than those noted in this report, which might be relevant in the context of the transaction and which a wider scope might uncover.
35.	This is just an opinion report and doesn't hold any binding on anyone. It is requested from the concerned Client/ Bank/ Financial Institution which is using this report for mortgaging the property that they should consider all the different associated relevant & related factors & risks before taking any business decision based on the content of this report.
36.	All Pages of the report including annexures are signed and stamped from our office. In case any paper in the report is without stamp & signature then this should not be considered a valid paper issued from this office.
37.	As per IBA Guidelines & Bank Policy, in case the valuation report submitted by the valuer is not in order, the banks / FIs shall bring the same to the notice of the valuer within 15 days of submission for rectification and resubmission. In case no such communication is received, it shall be presumed that the valuation report has been accepted.
38.	Defect Liability Period is 15 DAYS. We request the concerned authorized reader of this report to check the contents, data, information, and calculations in the report within this period and intimate us in writing at valuers@rkassociates.org within 15 days of report delivery, if any corrections are required or in case of any other concern with the contents or opinion mentioned in the report. If no intimation is received within 15 (Fifteen) days in writing from the date of issuance of the report, then it shall be considered that the report is complete in all respect and has been accepted by the client upto their satisfaction & use and further to which R.K Associates shall not be held responsible in any manner. After this period no concern/ complaint/ proceedings in connection with the Valuation Services will be entertained due to possible change in situation and condition of the property.
39.	Though adequate care has been taken while preparing this report as per its scope, but still we can't rule out typing, human errors, over sightedness of any information or any other mistakes. Therefore, the concerned organization is advised to satisfy themselves that the report is complete & satisfactory in all respect. Intimation regarding any discrepancy shall be brought into our notice immediately. If no intimation is received within 15 (Fifteen) days in writing from the date of issuance of the report, to rectify these timely, then it shall be considered that the report is complete in all respect and has been accepted by the client upto their satisfaction & use and further to which R.K Associates shall not be held responsible in any manner.
40.	Our Data retention policy is of ONE YEAR . After this period we remove all the concerned records related to the assignment from our repository. No clarification or query can be answered after this period due to unavailability of the data.



41.	This Valuation report is governed by our (1) Internal Policies, Processes & Standard Operating Procedures, (2) R.K Associates Quality Policy, (3) Valuation & Survey Best Practices Guidelines formulated by management of R.K Associates, (4) Information input given to us by the customer and (4) Information/ Data/ Facts given to us by our field/ office technical team. Management of R.K Associates never gives acceptance to any unethical or unprofessional practice which may affect fair, correct & impartial assessment and which is against any prevailing law. In case of any indication of any negligence, default, incorrect, misleading, misrepresentation or distortion of facts in the report then we request the user of this report to immediately or atleast within the defect liability period to bring all such act into notice of R.K Associates management so that corrective measures can be taken instantly.
42.	R.K Associates never releases any report doing alterations or modifications by pen. In case any information/ figure of this report is found altered with pen then this report will automatically become null & void.
43.	We are fully aware that based on the opinion of value expressed in this report, we may be required to give testimony or attend court / judicial proceedings with regard to the subject assets, although it is out of scope of the assignment, unless specific arrangements to do so have been made in advance, or as otherwise required by law. In such event, the party seeking our evidence in the proceedings shall bear the cost/professional fee of attending court / judicial proceedings and my / our tendering evidence before such authority shall be under the applicable laws.
44.	The final copy of the report shall be considered valid only if it is in hard copy on the company's original letter head with proper stamp and sign on it of the authorized official upon payment of the agreed fees. User shall not use the content of the report for the purpose it is prepared for only on draft report, scanned copy, email copy of the report and without payment of the agreed fees. In such a case the report shall be considered as unauthorized and misused.

