

ELEVATION BLOCK-H

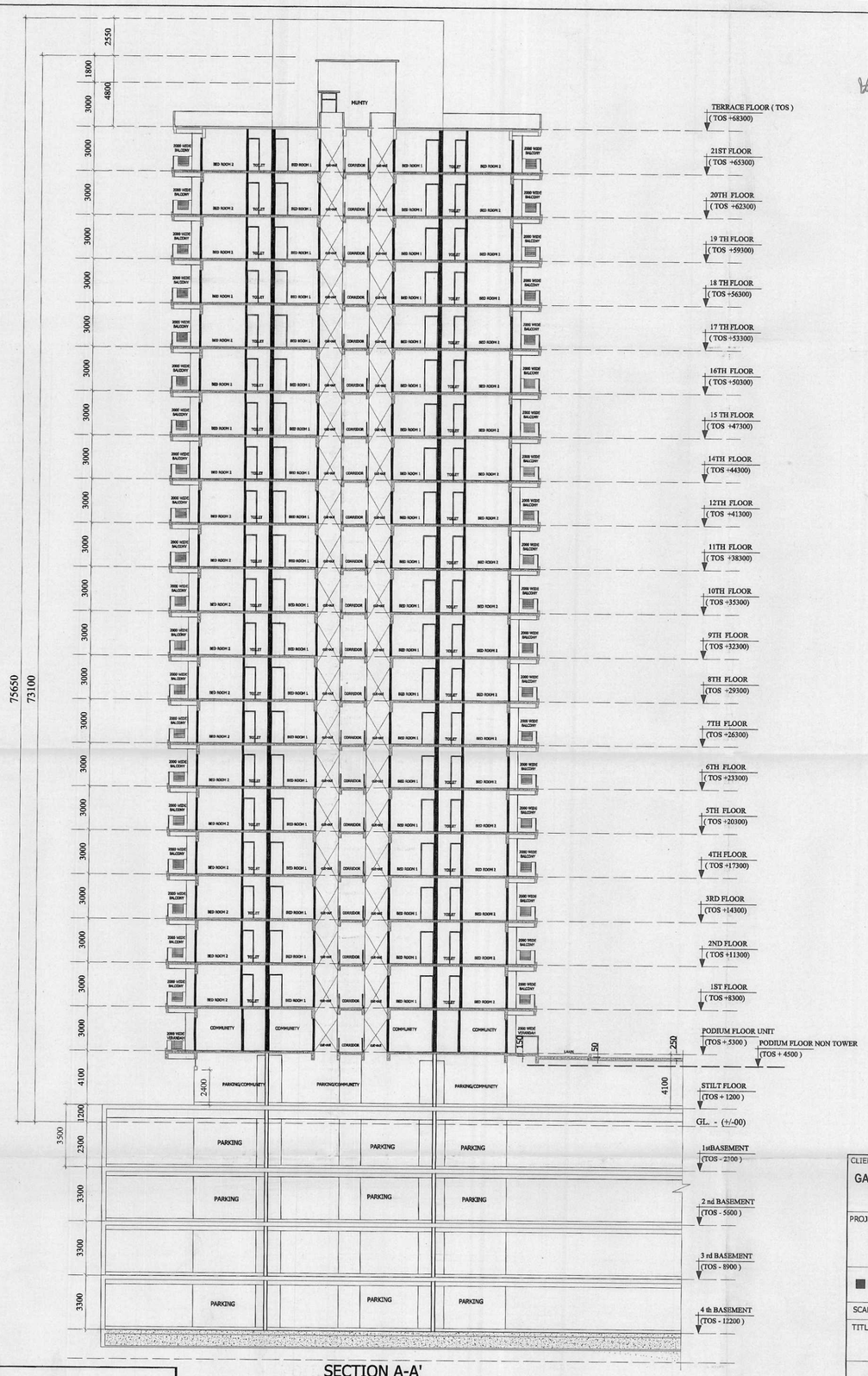

SECTION A-A'

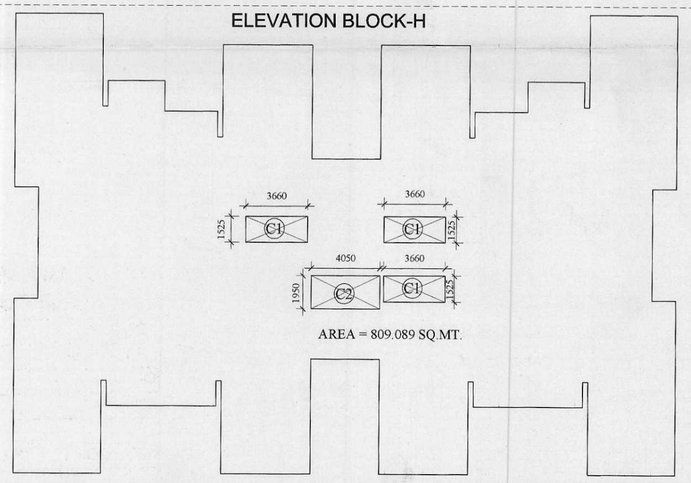

AREA = 809.089 SQ.MT.

ROOF TOP AREA DETAIL

ROOF TOP AREA DETAIL							
TOTAL	1	X	P-LINE	X	833.505	=	833.51
LESS AREA							
C-1	3	X	3.660	X	1.525	=	16.74
C2	1	X	4.050	X	1.950	=	7.90
					TOTAL	=	24.64
NET ROOF TOP AREA = TOTAL - LESS AREA							
			833.505	-	24.642	=	**808.86**

Greater Noida Industrial Dev. Authority
APPROVED
Vide Letter No. 5469 Dated 8/9/12
Valid up to Dated
D.G.M. (Plng. & Arch.)
Gen. Manager (Plng. & Arch.)
Asstt. Arch.
S.M. (Plng.)

CLIENT : -
GAURSONS HI-TECH INFRASTRUCTURE (P) LIMITED
GAUR BIZ PARK PLOT NO.- 1, *ABHAY KHAND- II, INDIRAPURAM, GHAZIABAD*

PROJECT : -
GROUP HOUSING PROJECT - GAUR CITY, AT PLOT NO GC- 7/GH-01, SECTOR - 04, GREATER NOIDA

■ REVISED SUBMISSION DRAWING

SCALE : -

TITLE : -
SECTION & ELEVATION

OWNER'S SIGN
For Gaursons Hi-Tech Infrastructure Pvt. Ltd.
Authorised Signatory

ARCHITECT SIGN
KAILASH AGGARWAL ARCHITECT (CA-0-10068) Gaur Biz Park Plot No.1 Abhay Khand-II, Indirapuram, Gzb

GC-7
BLOCK- H

DRG. NO. : -
SD-16