

REPORT FORMAT: V-L2 (Large with P&M - SBI) | Version: 12.0\_Nov.2022

CASE NO.VIS (2022-23)-PL738-625-1016

Dated: 12.04.2023

# FIXED ASSETS VALUATION REPORT

OF

NATURE OF ASSETS	LAND AND PLANT & MACHINERY
CATEGORY OF ASSETS	INDUSTRIAL
TYPE OF ASSETS	WIND ENERGY FARM

SITUATED AT

KHASRA NO. 617/287, VILLAGE- OLA, TEHSIL-BHANIYANA, DISTRICT-  
JAISALMER, RAJASTHAN

- Corporate Valuers
- Business/ Enterprise/ Equity Valuations
- Lender's Independent Engineers (LIE)
- Techno Economic Viability Consultants (TEV)
- Agency for Specialized Account Monitoring (ASM)
- Project Techno-Financial Advisors
- Chartered Engineers
- Industry/ Trade Rehabilitation Consultants
- NPA Management

REPORT PREPARED FOR

STATE BANK OF INDIA, BRANCH-JAIPUR

*Important: In case of any query/ issue or escalation you may please contact Incident Manager  
at [valuers@rkassociates.org](mailto:valuers@rkassociates.org). We will appreciate your feedback in order to improve our services.*

*NOTE: As per IBA & Bank's Guidelines please provide your feedback on the report within 15 days of its submission  
after which report will be considered to be correct.*

*Valuation Terms, Conditions & Valuer's Important Remarks are available at [www.rkassociates.org](http://www.rkassociates.org) for reference.*

- Panel Valuer & Techno Economic Consultants for PSU  
Banks

CORPORATE OFFICE:

D-39, 2nd floor, Sector 2, Noida-201301

Ph - +91-0120-4110117, 4324647, +91 - 9958632707



E-mail - [valuers@rkassociates.org](mailto:valuers@rkassociates.org) | [www.rkassociates.org](http://www.rkassociates.org)

FILE NO : VIS (2022-23)-PL738-625-1016

Other Offices at: Shahjahanpur | Kolkata | Bengaluru | Dehradun | Ahmedabad | Lucknow | Satellite & Shared Office: Moradabad | Meerut | Agra

**PART A**

**SNAPSHOT OF THE ASSET/ PROPERTY UNDER VALUATION**



**KHASRA NO. 617/287, VILLAGE- OLA, TEHSIL-BHANIYANA, DISTRICT-  
JAISALMER, RAJASTHAN**

*Adh.*



*Sauh*



**PART B**

**SBI FORMAT OF OPINION REPORT ON VALUATION**

<b>Name &amp; Address of Branch</b>	State Bank of India, Branch-Jaipur
<b>Name of Customer (s)/ Borrower Unit</b>	M/s. BSL Limited
<b>Work Order No. &amp; Date</b>	Via mail Dated 23 <sup>rd</sup> March, 2023

S.NO.	CONTENTS	DESCRIPTION						
<b>1.</b>	<b>INTRODUCTION</b>							
a.	Name of Property Owner	M/s. BSL Limited (as per copy of documents provided to us)						
	Address & Phone Number of the Owner	Address: 26, Industrial Area, Post Box No. 17, Gandhi Nagar, Bhilwara- 311001, Rajasthan						
b.	Purpose of the Valuation	For Periodic Re-valuation of the mortgaged property						
c.	Date of Inspection of the Property	31 <sup>st</sup> March 2023						
	Property Shown By	<table> <tr> <th>Name</th><th>Relationship with Owner</th><th>Contact Number</th></tr> <tr> <td>Mr. Farhan</td><td>Owner's Representative</td><td>+91 79912 07117</td></tr> </table>	Name	Relationship with Owner	Contact Number	Mr. Farhan	Owner's Representative	+91 79912 07117
Name	Relationship with Owner	Contact Number						
Mr. Farhan	Owner's Representative	+91 79912 07117						
d.	Date of Valuation Report	12.04.2023						
e.	Name of the Developer of the Property	Owners themselves						
	Type of Developer	Property built by owner's themselves						

**2. PHYSICAL CHARACTERISTICS OF THE PROPERTY**

**BRIEF DESCRIPTION OF THE PROPERTY UNDER VALUATION**

This opinion on Valuation report is prepared for the property situated at the aforesaid address. As per the copy of sub-lease deed dated 10<sup>th</sup> October 2013, the subject property was sub-leased from M/s Inox Renewals Ltd. to M/s B.S.L. Limited having collective area of 1 Hactare / 10,000 sq.mtr. Details as per sub-lease deed are tabulated below :-

Sub-Lessor	Sub-Lessee	Land Area	Address	Sub-Lease Period	Yearly Rent (In Rs.)
M/s Inox Renewables Ltd.	M/s B.S.L. Limited	10,000 sqm	Khasra No. 617/287, Village- Ola, Tehsil – Bhaniyana, District- Jaisalmer	19 Years 06 Months	Rs. 3,750/-

The subject land was sub-leased for purpose of setting up Wind Energy Farm Project. The land was sub-lease for a period of 19 Years and 06 Months.

As per lease deed clause VII, 'The "Sub-Lease Deed" may be renewed periodically with consent of both the parties after expiry of the present term of sub lease.

The company has installed one Wind Turbines of Capacity 2.00MW. The make of Wind Turbine is Inox Wind Limited.

The subject Wind Farm Project is accessible kachha road which further connects to 10ft wide road which further merges to Bhainsara Road. Company has also installed a transformer of 2300 kVA which is futher connected to Grid Supply. The subject land is not demarcated by boundary wall/fencing.

The identification and allocation of the land has been done with the help of company representative only. Since the subject land parcel is not demarcated and seems to be merged with the adjacent land parcels & the company name written on the wind mill situated. Valuation is done for the land at the location as shown to us.



## VALUATION ASSESSMENT M/S. BSL LIMITED

Plot No. has not been independently verified by us on site and Bank is requested to take a note of this. The valuation of subject property has been done as-is-where-is basis whatever the property has been shown by the company's representative.

This report only contains general assessment & opinion on the Guideline Value and the indicative, estimated Market Value of the property of which Bank/ customer asked us to conduct the Valuation for the property found on as-is-where basis as shown on the site by the Bank/ customer of which photographs is also attached with the report. No legal aspects in terms of ownership or any other legal aspect is taken into consideration. Even if any such information is mentioned in the report it is only referred from the information provided for which we do not assume any responsibility. Due care has been given while doing valuation assessment, but it doesn't contain any due-diligence or audit or verification of any kind other than the valuation computation of the property shown to us on site. Information/ data/ documents given to us by Bank/ client have been relied upon in good faith. This report doesn't contain any other recommendations of any sort.

In case of discrepancy in the address/ property number mentioned in the property documents and the property shown to us at the site due to change in zoning or administrative level at the site or the client misled the valuer by providing the fabricated/ incorrect document or information, the valuation should be considered of the property shown to us at the site by the client of which the photographs are also attached. In case of any doubt, best would be to contact the concerned authority/ district administration/ tehsil level for the identification of the property if the property depicted in the photographs in this report is same with the documents pledged.

a. Location attribute of the property			
i.	Nearby Landmark	Near Village- Dangri	
ii.	Postal Address of the Property	M/s. B.S.L. Limited, Khasra No. 617/287, Village- Ola, Tehsil- Bhaniyana, District- Jaisalmer, Rajasthan	
iii.	Type of Land	Sandy Land	
iv.	Independent access/ approach to the property	Clear independent access is available	
v.	Google Map Location of the Property with a neighborhood layout map	Enclosed with the Report	
		Coordinates or URL: 26°30'03.5"N 71°28'53.0"E	
vi.	Details of the roads abutting the property		
	(a) Main Road Name & Width	Bhainsara Road	Approx. 20 ft. wide
	(b) Front Road Name & width	Dangri Road	Approx. 20 ft. wide
	(c) Type of Approach Road	Mud surfacing	
	(d) Distance from the Main Road	~1 km	
vii.	Description of adjoining property	All adjacent land is barren land or being used for Wind Farm Project	
viii.	Plot No. / Survey No.	Khasra No. 617/287	
ix.	Zone/ Block	---	---
x.	Sub registrar	Village- Ola	
xi.	District	Jaisalmer	
xii.	Any other aspect	Valuation is done for the property found as per the information given in the copy of documents provided to us and/ or confirmed by the owner/ owner representative to us at site.	
		Getting cizra map or coordination with revenue officers for site identification is a separate activity and is not covered in this Valuation services.	
		Documents Requested	Documents Provided
			Documents Reference No.



## VALUATION ASSESSMENT

M/S. BSL LIMITED

(a) List of documents produced for perusal (Documents has been referred only for reference purpose as provided. Authenticity to be ascertained by legal practitioner)	Total 06 documents requested.	Total 04 documents provided	Total 04 documents provided
	Property Title document	Sub-Lease deed	Dated:- 10/10/2013
	Cizra Map	Cizra Map	Dated:- 02/09/2013
	Insurance	Insurance	Dated:- 31/03/2022
	Copy of TIR	None	---
	Last paid Municipal Tax Receipt	None	---
	Capacity Utilization	Capacity Utilization	Past 36 months
(b) Documents provided by	<b>Bank</b>		
	<b>Name</b>	<b>Relationship with Owner</b>	<b>Contact Number</b>
	Mr. Rajesh Kumar	Banker	+91 95604 27700
(c) Identification procedure followed of the property	<input type="checkbox"/> Identified by the owner <input checked="" type="checkbox"/> Identified by owner's representative <input type="checkbox"/> Done from the name plate displayed on the property <input type="checkbox"/> Cross checked from boundaries or address of the property mentioned in the deed <input type="checkbox"/> Enquired from local residents/ public <input type="checkbox"/> Identification of the property could not be done properly <input type="checkbox"/> Survey was not done		
	(d) Type of Survey		
	Full survey (inside-out with approximate measurements & photographs).		
	(e) Is property clearly demarcated by permanent/ temporary boundary on site		
	No demarcation done and mixed with other adjoining Lands		
	(f) Is the property merged or colluded with any other property		
	Yes -----		
(g) City Categorization	Village	Rural	
(h) Characteristics of the locality	Backward	Within backward village area	
(i) Property location classification	Poor location within locality	None	None
(j) Property Facing	North Facing		
<b>b. Area description of the Property</b> Also please refer to Part-B Area description of the property. Area measurements considered in the Valuation Report is adopted from relevant approved documents or actual site measurement whichever is less, unless otherwise mentioned. Verification of the area measurement of the property is done only based on sample random checking.	<b>Land</b>	<b>Construction</b>	
		Built-up Area	
	10,000 sq.mtr.	---	

## VALUATION ASSESSMENT

### M/S. BSL LIMITED

<b>c.</b>	<b>Boundaries schedule of the Property</b>			
i.	Are Boundaries matched		Yes from the available documents	
ii.	<b>Directions</b>	<b>As per Sale Deed/TIR</b>	<b>Actual found at Site</b>	
	East	Not Mentioned	Open Land	
	West	Not Mentioned	Open Land	
	North	Not Mentioned	Open Land	
	South	Not Mentioned	Open Land	
<b>3.</b>	<b>TOWN PLANNING/ ZONING PARAMETERS</b>			
a.	Master Plan provisions related to property in terms of Land use		Area not notified under Master Plan	
	i.	Any conversion of land use done	Not Applicable	
	ii.	Current activity done in the property	Used for Industrial purpose	
	iii.	Is property usage as per applicable zoning	It is a village area, no zoning regulations defined,	
	iv.	Any notification on change of zoning regulation	No information available	
	v.	Street Notification	Not notified	
b.	Provision of Building by-laws as applicable		<b>PERMITTED</b>	<b>CONSUMED</b>
	i.	FAR/FSI	NA	--
	ii.	Ground coverage	NA	----
	iii.	Number of floors	NA	----
	iv.	Height restrictions	NA	----
	v.	Front/ Back/Side Setback	NA	----
	vi.	Status of Completion/ Occupational certificate	NA	NA
c.	Comment on unauthorized construction if any		No.	
d.	Comment on Transferability of developmental rights		Lease hold, Transferable subject to NOC	
e.	i.	Planning Area/ Zone	Gram panchayat	
	ii.	Master Plan Currently in Force	NA	
	iii.	Municipal Limits	Gram panchayat	
f.	Developmental controls/ Authority		Not in scope of this format	
g.	Zoning regulations		Not yet under zoning regulation	
h.	Comment on the surrounding land uses & adjoining properties in terms of uses		All adjacent land is barren land or being used for Wind Farm Project	
i.	Comment of Demolition proceedings if any		NA	
i.	Comment on Compounding/ Regularization proceedings		NA	
j.	Any other aspect		---	
	i.	Any information on encroachment	No	
	ii.	Is the area part of unauthorized area/ colony	No (As per general information available)	
<b>4.</b>	<b>DOCUMENT DETAILS AND LEGAL ASPECTS OF THE PROPERTY</b>			
a.	Ownership documents provided		Lease Deed	None
b.	Names of the Legal Owner/s		M/s. B.S.L. Limited	
c.	Constitution of the Property		Lease hold, transferable subject to NOC	
d.	Agreement of easement if any		Not required	



## VALUATION ASSESSMENT

### M/S. BSL LIMITED

e.	Notice of acquisition if any and area under acquisition	No such information came in front of us and could be found on public domain	
f.	Notification of road widening if any and area under acquisition	No such information came in front of us and could be found on public domain	
g.	Heritage restrictions, if any	No	
h.	Comment on Transferability of the property ownership	Lease hold, Transferable subject to NOC	
i.	Comment on existing mortgages/ charges/ encumbrances on the property, if any	Yes	State Bank of India
j.	Comment on whether the owners of the property have issued any guarantee ( <i>personal or corporate</i> ) as the case may be	Not Known to us	NA
k.	Building plan sanction:		
	i. Is Building Plan sanctioned	Not Applicable	
	ii. Authority approving the plan	Not Applicable	
	iii. Any violation from the approved Building Plan	Not Applicable	
	iv. Details of alterations/ deviations/ illegal construction/ encroachment noticed in the structure from the original approved plan	<input type="checkbox"/> Permissible Alterations	
		<input type="checkbox"/> Not permitted alteration	
l.	Whether Property is Agricultural Land if yes, any conversion is contemplated	No not an agricultural property	
m.	Whether the property SARFAESI complaint	Yes	
n.	i. Information regarding municipal taxes ( <i>property tax, water tax, electricity bill</i> )	Property Tax	Not Applicable
		Water Tax	Not Applicable
		Electricity Bill	Not Applicable
	ii. Observation on Dispute or Dues if any in payment of bills/ taxes	No such information came to knowledge on site	
	iii. Is property tax been paid for this property	Not within Municipal limits	
	iv. Property or Tax Id No.	---	
o.	Whether entire piece of land on which the unit is set up / property is situated has been mortgaged or to be mortgaged	Yes, as informed by owner/ owner representative.	
p.	Qualification in TIR/Mitigation suggested if any	Can't comment since not a legal expert	
q.	Any other aspect	This is just an opinion report on Valuation based on the copy of the documents/ information provided to us by the client and has been relied upon in good faith of the property found as per the information given in the documents provided to us and/ or confirmed by the owner/ owner representative to us on site.	
		Legal aspects, Title verification, Verification of authenticity of documents from originals or cross checking from any Govt. deptt. of the property have to be taken care by legal expert/ Advocate.	
	i. Property presently occupied/ possessed by	Owner	

\*NOTE: Please see point 6 of Enclosure: VIII – Valuer's Important Remarks

<b>5.</b>	<b>ECONOMIC ASPECTS OF THE PROPERTY</b>		
a.	Reasonable letting value/ Expected market monthly rental	NA	

## VALUATION ASSESSMENT

M/S. BSL LIMITED

b.	Is property presently on rent	No
i.	Number of tenants	NA
ii.	Since how long lease is in place	NA
iii.	Status of tenancy right	NA
iv.	Amount of monthly rent received	NA
c.	Taxes and other outgoing	Information not shared
d.	Property Insurance details	Policy No. 33170011210600000002 valid from 31-03-2022 to 30-03-2023
e.	Monthly maintenance charges payable	Information not shared
f.	Security charges, etc.	Information not shared
g.	Any other aspect	NA
<b>6.</b>	<b>SOCIO - CULTURAL ASPECTS OF THE PROPERTY</b>	
a.	Descriptive account of the location of the property in terms of Social structure of the area in terms of population, social stratification, regional origin, age groups, economic levels, location of slums/squatter settlements nearby, etc.	All adjacent land is barren land or being used for Wind Farm Project
b.	Whether property belongs to social infrastructure like hospital, school, old age homes etc.	No
<b>7.</b>	<b>FUNCTIONAL AND UTILITARIAN SERVICES, FACILITIES &amp; AMENITIES</b>	
a.	Description of the functionality & utility of the property in terms of:	
i.	Space allocation	No
ii.	Storage spaces	No
iii.	Utility of spaces provided within the building	No
iv.	Car parking facilities	No
v.	Balconies	No
b.	Any other aspect	
i.	Drainage arrangements	No
ii.	Water Treatment Plant	No
iii.	Power Supply arrangements	No No Electricity connection Auxiliary No
iv.	HVAC system	No
v.	Security provisions	No
vi.	Lift/ Elevators	No
vii.	Compound wall/ Main Gate	No
viii.	Whether gated society	No
Internal development		
Garden/ Park/ Land scraping	Water bodies	Internal roads
No	No	No
Pavements	Boundary Wall	
No	No	

*Adi*



*Saur*



<b>8. INFRASTRUCTURE AVAILABILITY</b>							
a. Description of Aqua Infrastructure availability in terms of:							
i. Water Supply		No					
ii. Sewerage/ sanitation system		Open					
iii. Storm water drainage		No					
b. Description of other Physical Infrastructure facilities in terms of:							
i. Solid waste management		Yes, by the local Authority					
ii. Electricity		No Electricity connection					
iii. Road and Public Transport connectivity		No proper road & public transport connectivity available					
iv. Availability of other public utilities nearby		Transport, Market, Hospital etc. are not available in close vicinity					
c. Proximity & availability of civic amenities & social infrastructure							
School	Hospital	Market	Bus Stop	Railway Station	Metro	Airport	
~ 3 km	~ 3 km	~ 3 km	~ 10 km	~ 80 km	-	-	
Availability of recreation facilities (parks, open spaces etc.)			No,				
<b>9. MARKETABILITY ASPECTS OF THE PROPERTY</b>							
a. Marketability of the property in terms of							
i. Location attribute of the subject property		Poor					
ii. Scarcity		Ample vacant land available nearby. There is no issue of land availability in this area.					
iii. Demand and supply of the kind of the subject property in the locality		Good demand of such properties in the market.					
iv. Comparable Sale Prices in the locality		Please refer to Part D: Procedure of Valuation Assessment					
b. Any other aspect which has relevance on the value or marketability of the property		No					
i. Any New Development in surrounding area		No				NA	
ii. Any negativity/ defect/ disadvantages in the property/ location		Demand is related to the current use of the property only and only limited to the selected type of buyers.				NA	
<b>10. ENGINEERING AND TECHNOLOGY ASPECTS OF THE PROPERTY</b>							
a. Type of construction		Structure		Slab		Walls	
		---		---		---	
b. Material & Technology used		Material Used			Technology used		
		Not Applicable			Not Applicable		
c. Specifications		Floors/ Blocks		Type of Roof			
i. Roof		No Construction on Site		No Construction on Site			
ii. Floor height		No Construction on Site					
iii. Type of flooring		No Construction on Site					
iv. Doors/ Windows		No Construction on Site					

## VALUATION ASSESSMENT M/S. BSL LIMITED

	v. Class of construction/ Appearance/ Condition of structures	No Construction on Site	
		No Construction on Site	
	vi. Interior Finishing & Design	No Construction on Site	
	vii. Exterior Finishing & Design	No Construction on Site	
	viii. Interior decoration/ Special architectural or decorative feature	No Construction on Site	
	ix. Class of electrical fittings	No Construction on Site	
	x. Class of sanitary & water supply fittings	No Construction on Site	
d.	Maintenance issues	No Construction on Site	
e.	Age of building/ Year of construction	---	---
f.	Total life of the structure/ Remaining life expected	---	---
g.	Extent of deterioration in the structure	No Construction on Site	
h.	Structural safety	No Construction on Site	
i.	Protection against natural disasters viz. earthquakes etc.	No Construction on Site	
j.	Visible damage in the building if any	No Construction on Site	
k.	System of air conditioning	No Construction on Site	
l.	Provision of firefighting	No firefighting system installed	
m.	Copies of the plan and elevation of the building to be included	Not Available	
11. ENVIRONMENTAL FACTORS			
a.	Use of environment friendly building materials like fly ash brick, other Green building techniques if any	No Construction on Site	
b.	Provision of rainwater harvesting	No	
c.	Use of solar heating and lighting systems, etc.	No	
d.	Presence of environmental pollution in the vicinity of the property in terms of industries, heavy traffic, etc. if any	Yes, regular vehicular pollution present	
12. ARCHITECTURAL AND AESTHETIC QUALITY OF THE PROPERTY			
a.	Descriptive account on whether the building is modern, old fashioned, etc., plain looking or with decorative elements, heritage value if applicable, presence of landscape elements, etc.	Not Applicable	
13. VALUATION			
a.	Methodology of Valuation – Procedures adopted for arriving at the Valuation	Please refer to <b>Part D: Procedure of Valuation Assessment</b> of the report.	
b.	Prevailing Market Rate/ Price trend of the Property in the locality/ city from property search sites	Please refer to <b>Part D: Procedure of Valuation Assessment</b> of the report and the screenshot annexure in the report, if available.	
c.	Guideline Rate obtained from Registrar's office/ State Govt. gazette/ Income Tax Notification	Please refer to <b>Point 3 of Part D: Procedure of Valuation Assessment</b> of the report and the screenshot annexure in the report, if available.	



d.	Summary of Valuation		For detailed Valuation calculation please refer to <b>Part D: Procedure of Valuation Assessment</b> of the report.
	i. Guideline Value		Rs. 1,31,258/-
	1. Land		Rs. 1,31,258/-
	2. Building		---
	3. Plant & Machinery		---
	ii. Indicative Prospective Estimated Fair Market Value		Rs. 6,30,00,000/-
	iii. Expected Estimated Realizable Value		Rs. 5,35,50,500/-
	iv. Expected Forced/ Distress Sale Value		Rs. 4,72,50,000/-
	v. Valuation of structure for Insurance purpose		---
e.	i. Justification for more than 20% difference in Market & Circle Rate		Circle rates are determined by the District administration as per their own theoretical internal policy for fixing the minimum valuation of the property for property registration tax collection purpose and Market rates are adopted based on prevailing market dynamics found as per the discrete market enquiries which is explained clearly in Valuation assessment factors.
	ii. Details of last two transactions in the locality/ area to be provided, if available		No authentic last two transactions details could be known. However prospective transaction details as per information available on public domain and gathered during site survey is mentioned in <b>Part D: Procedure of Valuation Assessment</b> of the report and the screenshots of the references are annexed in the report for reference.
14.	Declaration	<div>a. The information provided by us is true and correct to the best of our knowledge and belief.</div> <div>b. The analysis and conclusions are limited by the reported assumptions, limiting conditions, remarks.</div> <div>c. Firm have read the Handbook on Policy, Standards and Procedures for Real Estate Valuation by Banks and HFIs in India, 2009 issued by IBA and NHB, fully understood the provisions of the same and followed the provisions of the same to the best of our ability and this report is in conformity to the Standards of Reporting enshrined in the above Handbook as much as practically possible in the limited time available.</div> <div>d. Procedures and standards adopted in carrying out the valuation and is mentioned in Part-D of the report which may have certain departures to the said IBA and IVS standards in order to provide better, just &amp; fair valuation.</div> <div>e. No employee or member of R.K Associates has any direct/ indirect interest in the property.</div> <div>f. Our authorized surveyor <b>Sachin Pandey</b> has visited the subject property on <b>31/3/2023</b> in the presence of the owner's representative with the permission of owner.</div> <div>g. Firm is an approved Valuer of the Bank.</div> <div>h. We have not been depanelled or removed from any Bank/Financial Institution/Government Organization at any point of time in the past.</div> <div>i. We have submitted the Valuation Report directly to the Bank.</div>	
15.	ENCLOSED DOCUMENTS		
a.	Layout plan sketch of the area in which the property is located with latitude and longitude	Google Map enclosed with coordinates	
b.	Building Plan	Enclosed with the report	

## VALUATION ASSESSMENT M/S. BSL LIMITED

c.	Floor Plan	Enclosed with the report
d.	Photograph of the property (including geo-stamping with date) and owner (in case of housing loans, if borrower is available) including a "Selfie" of the Valuer at the site	Enclosed with the report along with other property photographs
e.	Certified copy of the approved / sanctioned plan wherever applicable from the concerned office	Not in scope of the report
f.	Google Map location of the property	Enclosed with the Report
g.	Price trend of the property in the locality/city from property search sites viz Magickbricks.com, 99Acres.com, Makan.com etc.	Enclosed with the Report
h.	Any other relevant documents/extracts (All enclosures & annexures to remain integral part & parcel of the main report)	<p>i. Enclosure: I- Google Map</p> <p>ii. Enclosure: II- References on price trend of the similar related properties available on public domain, if available</p> <p>iii. Enclosure: III- Photographs of the property</p> <p>iv. Enclosure: IV- Copy of Circle Rate</p> <p>v. Enclosure: V- Important property documents exhibit</p> <p>vi. Enclosure: VI- SBI Annexure: VI - Declaration-Cum-Undertaking</p> <p>vii. Enclosure: VII- SBI Annexure: VII - Model Code of Conduct for Valuers</p> <p>viii. Enclosure: VIII- Part E: Valuer's Important Remarks</p>
i.	<b>Total Number of Pages in the Report with enclosures</b>	<b>48</b>





**PART C**

**AREA DESCRIPTION OF THE PROPERTY**

1.	Land Area considered for Valuation	1.00 hectares or 10,000 sq.mtr or 6.07 Bigha	
	Area adopted on the basis of	Property documents only since site measurement couldn't be carried out	
	Remarks & observations, if any	As the subject property is not demarcated. Thus, area mentioned in the copy of sub-lease deed is considered for valuation	
2.	Constructed Area considered for Valuation (As per IS 3861-1966)	<b>Covered Area</b>	No Construction on Site
	Area adopted on the basis of	No Construction on Site	
	Remarks & observations, if any	---	

**Note:**

1. Area measurements considered in the Valuation Report pertaining to Land & Building is adopted from relevant approved documents or actual site measurement whichever is less. All area measurements are on approximate basis only.
2. Verification of the area measurement of the property is done based on sample random checking only.
3. Area of the large land parcels of more than 2500 sq.mtr or of uneven shape, is taken as per property documents verified with digital survey through google which has been relied upon.
4. Drawing Map, design & detailed estimation of the property/ building is out of scope of the Valuation services.

*Adi*



*Sach*

**PART D**

**PROCEDURE OF VALUATION ASSESSMENT**

1. GENERAL INFORMATION				
i.	Important Dates	<b>Date of Appointment</b>	<b>Date of Inspection of the Property</b>	<b>Date of Valuation Assessment</b>
		23 March 2023	31 March 2023	12 April 2023
ii.	Client	State Bank of India, Branch-Jaipur		
iii.	Intended User	State Bank of India, Branch-Jaipur		
iv.	Intended Use	To know the general idea on the market valuation trend of the property as per free market transaction. This report is not intended to cover any other internal mechanism, criteria, considerations of any organization as per their own need, use & purpose.		
v.	Purpose of Valuation	For Periodic Re-valuation of the mortgaged property		
vi.	Scope of the Assessment	Non binding opinion on the assessment of Plain Physical Asset Valuation of the property identified to us by the owner or through his representative.		
vii.	Restrictions	This report should not be referred for any other purpose, by any other user and for any other date other than as specified above. This report is not a certification of ownership or survey number/ property number/ Khasra number which are merely referred from the copy of the documents provided to us.		
viii.	Manner in which the proper is identified	<input type="checkbox"/> Identified by the owner <input checked="" type="checkbox"/> Identified by owner's representative <input type="checkbox"/> Done from the name plate displayed on the property <input type="checkbox"/> Cross checked from boundaries or address of the property mentioned in the deed <input type="checkbox"/> Enquired from local residents/ public <input type="checkbox"/> Identification of the property could not be done properly <input type="checkbox"/> Survey was not done		
ix.	Is property number/ survey number displayed on the property for proper identification?	No.		
x.	Type of Survey conducted	Full survey (inside-out with approximate measurements & photographs).		

2. ASSESSMENT FACTORS				
i.	Valuation Standards considered	Mix of standards such as IVS and others issued by Indian authorities & institutions and improvised by the RKA internal research team as and where it is felt necessary to derive at a reasonable, logical & scientific approach. In this regard proper basis, approach, working, definitions considered is defined below which may have certain departures to IVS.		
ii.	Nature of the Valuation	Fixed Assets Valuation		
iii.	Nature/ Category/ Type/ Classification of Asset under Valuation	<b>Nature</b>	<b>Category</b>	<b>Type</b>
		LAND AND PLANT & MACHINERY	INDUSTRIAL	WIND ENERGY FARM
		<b>Classification</b>	Income/ Revenue Generating Asset	
iv.	Type of Valuation (Basis of Valuation as per IVS)	Primary Basis	Market Value & Govt. Guideline Value	
		Secondary Basis	Asset in use as per its utility	
v.	Present market state of the Asset assumed (Premise of Value as per IVS)	Under Normal Marketable State <b>Reason:</b> Asset under free market transaction state		
vi.	Property Use factor	<b>Current/ Existing Use</b>	<b>Highest &amp; Best Use</b> (in consonance to surrounding use,	<b>Considered for Valuation purpose</b>



## VALUATION ASSESSMENT

M/S. BSL LIMITED

		zoning and statutory norms)		
		Industrial	Industrial	Industrial
vii.	Legality Aspect Factor	Assumed to be fine as per copy of the documents & information produced to us. However Legal aspects of the property of any nature are out-of-scope of the Valuation Services. In terms of the legality, we have only gone by the documents provided to us in good faith. Verification of authenticity of documents from originals or cross checking from any Govt. deptt. have to be taken care by Legal expert/ Advocate.		
viii.	Class/ Category of the locality	Upper Middle Class (Good)		
ix.	Property Physical Factors	<b>Shape</b>	<b>Size</b>	<b>Layout</b>
		Cannot comment as land is not demarcated	Small	Not Applicable, as land is not demarcated
x.	Property Location Category Factor	<b>City Categorization</b>	<b>Locality Characteristics</b>	<b>Property location characteristics</b>
		Village	Backward	Not Applicable
		Rural	LIG	Not Applicable
			Within Remote area	Not Applicable
		<b>Property Facing</b> North Facing		
xi.	Physical Infrastructure availability factors of the locality	<b>Water Supply</b>	<b>Sewerage/ sanitation system</b>	<b>Electricity</b>
		No	Not Available	No Electricity connection
		<b>Availability of other public utilities nearby</b>		<b>Availability of communication facilities</b>
		Transport, Market, Hospital etc. are not available in close vicinity		Only few Telecommunication Service Provider & ISP connections are available
xii.	Social structure of the area (in terms of population, social stratification, regional origin, age groups, economic levels, location of slums/ squatter settlements nearby, etc.)	Rural Area		
xiii.	Neighbourhood amenities	Poor		
xiv.	Any New Development in surrounding area	None		
xv.	Any specific advantage in the property	Suitable for Wind Energy Farm Project		
xvi.	Any specific drawback in the property	--		
xvii.	Property overall usability/ utility Factor	Normal		
xviii.	Do property has any alternate use?	No		

Adi



## VALUATION ASSESSMENT

### M/S. BSL LIMITED

xix.	Is property clearly demarcated by permanent/ temporary boundary on site	No demarcation done and mixed with other adjoining Lands																																											
xx.	Is the property merged or colluded with any other property	No																																											
		Comments: ---																																											
xxi.	Is independent access available to the property	Clear independent access is available																																											
xxii.	Is property clearly possessable upon sale	Yes																																											
xxiii.	Best Sale procedure to realize maximum Value (in respect to Present market state or premise of the Asset as per point (iv) above)	<p align="center"><b>Fair Market Value</b></p> <p>Free market transaction at arm's length wherein the parties, after full market survey each acted knowledgeably, prudently and without any compulsion.</p>																																											
xxiv.	Hypothetical Sale transaction method assumed for the computation of valuation	<p align="center"><b>Fair Market Value</b></p> <p>Free market transaction at arm's length wherein the parties, after full market survey each acted knowledgeably, prudently and without any compulsion.</p>																																											
xxv.	Approach & Method of Valuation Used	<p align="center"><b>Land</b></p> <p align="center"><b>Approach of Valuation</b></p> <p align="center"><b>Market Approach</b></p>	<p align="center"><b>Method of Valuation</b></p> <p align="center"><b>Market Comparable Sales Method</b></p>																																										
xxvi.	Type of Source of Information	Level 3 Input (Tertiary)																																											
xxvii.	<p><b>Market Comparable</b></p> <p>References on prevailing market Rate/ Price trend of the property and Details of the sources from where the information is gathered (from property search sites &amp; local information)</p> <table border="1"> <tr> <td>1.</td> <td>Name:</td> <td>Mr. Uday Singh</td> </tr> <tr> <td></td> <td>Contact No.:</td> <td>+91 91661 92012</td> </tr> <tr> <td></td> <td>Nature of reference:</td> <td>Property Consultant</td> </tr> <tr> <td></td> <td>Size of the Property:</td> <td>Not Specified</td> </tr> <tr> <td></td> <td>Location:</td> <td>Ola Village</td> </tr> <tr> <td></td> <td>Rates/ Price informed:</td> <td>Around Rs. 3,00,000/- per Bigha</td> </tr> <tr> <td></td> <td>Any other details/ Discussion held:</td> <td>As per the discussion held with the above mentioned property dealer we came to know that the rates in the concerned area were around Rs. 3,00,000/- per Bigha depending upon the shape, size, location &amp; approached road width of the plot.</td> </tr> <tr> <td>2.</td> <td>Name:</td> <td>Mr. Prem Singh</td> </tr> <tr> <td></td> <td>Contact No.:</td> <td>+91 63674 37130</td> </tr> <tr> <td></td> <td>Nature of reference:</td> <td>Property Consultant</td> </tr> <tr> <td></td> <td>Size of the Property:</td> <td>Not Specified</td> </tr> <tr> <td></td> <td>Location:</td> <td>Ola Village</td> </tr> <tr> <td></td> <td>Rates/ Price informed:</td> <td>Around Rs. 2,50,000/- per Bigha</td> </tr> <tr> <td></td> <td>Any other details/ Discussion held:</td> <td>As per the discussion held with the above mentioned property dealer we came to know that the rates in the concerned area were around Rs. 2,50,000/- per Bigha depending upon the shape, size, location &amp; approached road width of the plot.</td> </tr> </table> <p><b>NOTE:</b> The given information above can be independently verified to know its authenticity.</p>			1.	Name:	Mr. Uday Singh		Contact No.:	+91 91661 92012		Nature of reference:	Property Consultant		Size of the Property:	Not Specified		Location:	Ola Village		Rates/ Price informed:	Around Rs. 3,00,000/- per Bigha		Any other details/ Discussion held:	As per the discussion held with the above mentioned property dealer we came to know that the rates in the concerned area were around Rs. 3,00,000/- per Bigha depending upon the shape, size, location & approached road width of the plot.	2.	Name:	Mr. Prem Singh		Contact No.:	+91 63674 37130		Nature of reference:	Property Consultant		Size of the Property:	Not Specified		Location:	Ola Village		Rates/ Price informed:	Around Rs. 2,50,000/- per Bigha		Any other details/ Discussion held:	As per the discussion held with the above mentioned property dealer we came to know that the rates in the concerned area were around Rs. 2,50,000/- per Bigha depending upon the shape, size, location & approached road width of the plot.
1.	Name:	Mr. Uday Singh																																											
	Contact No.:	+91 91661 92012																																											
	Nature of reference:	Property Consultant																																											
	Size of the Property:	Not Specified																																											
	Location:	Ola Village																																											
	Rates/ Price informed:	Around Rs. 3,00,000/- per Bigha																																											
	Any other details/ Discussion held:	As per the discussion held with the above mentioned property dealer we came to know that the rates in the concerned area were around Rs. 3,00,000/- per Bigha depending upon the shape, size, location & approached road width of the plot.																																											
2.	Name:	Mr. Prem Singh																																											
	Contact No.:	+91 63674 37130																																											
	Nature of reference:	Property Consultant																																											
	Size of the Property:	Not Specified																																											
	Location:	Ola Village																																											
	Rates/ Price informed:	Around Rs. 2,50,000/- per Bigha																																											
	Any other details/ Discussion held:	As per the discussion held with the above mentioned property dealer we came to know that the rates in the concerned area were around Rs. 2,50,000/- per Bigha depending upon the shape, size, location & approached road width of the plot.																																											



xxviii.	Adopted Rates Justification	<p>We have further analyzed for land allotment for setting up Wind Energy Farm Project in Rajasthan. The information available public domain and analysis made area as follows:-</p> <ul style="list-style-type: none"><li>As per information available on public domain, the land for Setting up of Power Plant based on Renewal Energy Sources, is allotted by Government of Rajasthan.</li><li>As per Allotment of Land for Setting up of Power Plant based on Renewal Energy Sources Rules 2007, Rules 6.2, "Premium of whole of the land allotted for Renewable Energy Power Plant shall be 10% of the marked price of the land calculated on the basis of market value determined by the DLC. After 30 years if the lease is renewed for a further period of 10 years, the premium shall be 10% of the market price of the land arrived at by the D.L.C., at the time of renewal."</li><li>Since the subject land parcel initially allotted to M/s Inox Renewables Ltd. which was further Sub-leased to M/s B.S.L. Limited. The clause of Renewal Energy Sources Rules 2007, Rules 6.2 is valid with the original allottee i.e. M/s Inox Renewables Ltd.</li><li>The present DLC rates of the subject land parcel is Rs. 21,613/- per Bigha. The original allottee was awarded with 10% of DLC rates which shall be revised after completion of lease period. Further it may revise upto 25% of current applicable DLC rates.</li></ul> <p><b>Thus, to arrive at land rates we have considered, the prevailing current DLC Rates for the valuation subject land parcel Rs. 21,613/- per Bigha to be fair and reasonable.</b></p> <p><b>NOTE:</b> We have taken due care to take the information from reliable sources. The given information above can be independently verified from the provided numbers to know its authenticity. However due to the nature of the information most of the market information came to knowledge is only through verbal discussion with market participants which we have to rely upon where generally there is no written record. Related postings for similar properties on sale are also annexed with the Report wherever available.</p>	
xxix.	<b>Other Market Factors</b>		
	Current Market condition	Normal	
		<b>Remarks:</b> ---	
		<b>Adjustments (-/+):</b> 0%	
	Comment on Property Salability Outlook	Easily sellable	
		<b>Adjustments (-/+):</b> 0%	
	Comment on Demand & Supply in the Market	<b>Demand</b>	<b>Supply</b>
		Good	Low
		<b>Remarks:</b> Good demand of such properties in the market	
		<b>Adjustments (-/+):</b> 0%	
xxx.	Any other special consideration	<b>Reason:</b> ----	
		<b>Adjustments (-/+):</b> 0%	
xxxi.	Any other aspect which has relevance on the value or marketability of the property	NA	
		<p>Valuation of the same asset/ property can fetch different values under different circumstances &amp; situations. For eg. Valuation of a running/ operational shop/ hotel/ factory will fetch better value and in case of closed shop/ hotel/ factory it will fetch considerably lower value. Similarly, an asset sold directly by an owner in the open market through free market arm's length transaction then it will fetch better value and if the same asset/ property is sold by any financier or court decree or Govt. enforcement agency due to any kind of encumbrance on it then it will fetch lower value. Hence before financing, Lender/ FI should take into consideration all such future risks while financing.</p> <p>This Valuation report is prepared based on the facts of the property &amp; market situation on the date of the survey. It is a well-known fact that the market value</p>	



## VALUATION ASSESSMENT

### M/S. BSL LIMITED

		of any asset varies with time & socio-economic conditions prevailing in the region/ country. In future property market may go down, property conditions may change or may go worse, property reputation may differ, property vicinity conditions may go down or become worse, property market may change due to impact of Govt. policies or effect of domestic/ world economy, usability prospects of the property may change, etc. Hence before financing, Banker/ FI should take into consideration all such future risk while financing.
		<b>Adjustments (-/+): 0%</b>
xxxii.	<b>Final adjusted &amp; weighted Rates considered for the subject property</b>	<b>Rs. 21,613/- per Bigha</b>
xxxiii.	<b>Considered Rates Justification</b>	As per the thorough property & market factors analysis as described above, the considered estimated market rates appears to be reasonable in our opinion.
xxxiv.	<b>Basis of computation &amp; working</b>	
	<ul style="list-style-type: none"> <li>Valuation of the asset is done as found on as-is-where basis on the site as identified to us by client/ owner/ owner representative during site inspection by our engineer/s unless otherwise mentioned in the report.</li> <li>Analysis and conclusions adopted in the report are limited to the reported assumptions, conditions and information came to our knowledge during the course of the work and based on the Standard Operating Procedures, Best Practices, Caveats, Limitations, Conditions, Remarks, Important Notes, Valuation TOR and definition of different nature of values.</li> <li>For knowing comparable market rates, significant discreet local enquiries have been made from our side based on the hypothetical/ virtual representation of ourselves as both buyer and seller for the similar type of properties in the subject location and thereafter based on this information and various factors of the property, rate has been judiciously taken considering the factors of the subject property, market scenario and weighted adjusted comparison with the comparable properties unless otherwise stated.</li> <li>References regarding the prevailing market rates and comparable are based on the verbal/ informal/ secondary/ tertiary information which are collected by our team from the local people/ property consultants/ recent deals/ demand-supply/ internet postings are relied upon as may be available or can be fetched within the limited time &amp; resources of the assignment during market survey in the subject location. No written record is generally available for such market information and analysis has to be derived mostly based on the verbal information which has to be relied upon.</li> <li>Market Rates are rationally adopted based on the facts of the property which came to our knowledge during the course of the assessment considering many factors like nature of the property, size, location, approach, market situation and trends and comparative analysis with the similar assets. During comparative analysis, valuation metrics is prepared and necessary adjustments are made on the subject asset.</li> <li>The indicative value has been suggested based on the prevailing market rates that came to our knowledge during secondary &amp; tertiary market research and is not split into formal &amp; informal payment arrangements. Most of the deals takes place which includes both formal &amp; informal payment components. Deals which takes place in complete formal payment component may realize relatively less actual transaction value due to inherent added tax, stamp registration liabilities on the buyer.</li> <li>Secondary/ Tertiary costs related to asset transaction like Stamp Duty, Registration charges, Brokerage, Commission, Bank interest, Selling cost, Marketing cost, etc. pertaining to the sale/ purchase of this property are not considered while assessing the indicative estimated Market Value.</li> <li>This report includes both, Govt. Guideline Value and Indicative Estimated Prospective Market Value as described above. As per the current market practice, in most of the cases, formal transaction takes place for an amount less than the actual transaction amount and rest of the payment is normally done informally.</li> <li>Area measurements considered in the Valuation Report pertaining to asset/ property is adopted from relevant approved documents or sample site measurement whichever is less unless otherwise mentioned. All area measurements are on approximate basis only.</li> <li>Verification of the area measurement of the property is done based on sample random checking only.</li> <li>Area of the large land parcels of more than 2500 sq.mtr or of uneven shape in which there can be practical difficulty in sample measurement, is taken as per property documents which has been relied upon unless otherwise stated.</li> </ul>	



- Drawing, Map, design & detailed estimation of the property/ building is out of scope of the Valuation services.
- Construction rates are adopted based on the present market replacement cost of construction and calculating applicable depreciation & deterioration factor as per its age, existing condition & specifications based on visual observation only of the structure. No structural, physical tests have been carried out in respect of it. No responsibility is assumed for latent defects of any nature whatsoever, which may affect value, or for any expertise required to disclose such conditions.
- Construction rates are adopted based on the plinth area rates prevailing in the market for the structure as a whole and not based on item wise estimation or Bills of Quantity method unless otherwise stated.
- The condition assessment and the estimation of the residual economic life of the structure are only based on the visual observations and appearance found during the site survey. We have not carried out any structural design or stability study; nor carried out any physical tests to assess structural integrity & strength.
- Any kind of unpaid statutory, utilities, lease, interest or any other pecuniary dues on the asset or on its owners has not been factored in the Valuation.
- This Valuation is conducted based on the macro analysis of the asset/ property considering it in totality and not based on the micro, component or item wise analysis. Analysis done is a general assessment and is neither investigative in nature nor an audit activity.
- Valuation is done for the asset found on as-is-where basis which owner/ owner representative/ client/ bank has shown to us on site of which some reference has been taken from the information/ data given in the copy of documents provided to us which have been relied upon in good faith and we have assumed that it to be true and correct.

**xxxv. ASSUMPTIONS**

- Documents/ Information/ Data provided by the client/ property owner or his representative both written & verbally is true and correct without any fabrication and has been relied upon in good faith.
- Local verbal enquiries during micro market research came to our knowledge are assumed to be taken on record as true & factual.
- The assets and interests therein have been valued free and clear of any liens or encumbrances unless stated otherwise. No hidden or apparent conditions regarding the subject assets or their ownership are assumed to exist. No opinion of title is rendered in this report and a good title is assumed unless stated otherwise.
- It is assumed that the concerned Lender/ Financial Institution has asked for the valuation of that property after satisfying the authenticity of the documents given to us and for which the legal verification has been already taken and cleared by the competent Advocate before requesting for the Valuation report. I/ We assume no responsibility for the legal matters including, but not limited to, legal or title concerns.
- Payment condition during transaction in the Valuation has been considered on all cash bases which includes both formal & informal payment components as per market trend.
- Sale transaction method of the asset is assumed as Free market transaction without any compulsion unless otherwise mentioned while assessing Indicative & Estimated Fair Prospective Market Value of the asset unless otherwise stated.
- If this Valuation Report is prepared for the Flat/ dwelling unit situated in a Group Housing Society or Integrated Township then approvals, maps of the complete group housing society/ township is out of scope of this report. This valuation report is prepared for the specific unit based on the assumption that complete Group Housing Society/ Integrated Township is approved and complied with all relevant laws and the subject unit is also approved within the Group Housing Society/ Township.

**xxxvi. SPECIAL ASSUMPTIONS**

**None**

**xxxvii. LIMITATIONS**

**None**

*Adi*

*Paul*

*[Signature]*

*[Circular Stamp: R.K. Associates Valuers & Techno Engineering Consultants Pvt. Ltd.]*



## VALUATION ASSESSMENT

### M/S. BSL LIMITED

3.	VALUATION OF LAND		
	Particulars	Govt. Circle/ Guideline Value	Indicative & Estimated Prospective Fair Market Value
a.	Prevailing Rate range	Rs.21,613/- per bigha	Rs. 21,613/- per bigha
b.	Rate adopted considering all characteristics of the property	Rs.21,613/- per bigha	Rs. 21,613/- per bigha
c.	Total Land Area considered (documents vs site survey whichever is less)	1.00 hectares or 6.07 Bigha	1.00 hectares or 6.07 Bigha
d.	Total Value of land (A)	Rs. 21,613/- per bigha	Rs. 21,613/- per bigha
		<b>Rs. 1,31,258/-</b>	<b>Rs. 1,31,258/-</b>

## 4. VALUATION COMPUTATION OF BUILDING & CIVIL WORKS

**No Building/Structure was constructed**

5.	VALUATION OF ADDITIONAL AESTHETIC/ INTERIOR WORKS IN THE PROPERTY		
S.No.	Particulars	Specifications	Depreciated Replacement Value
a.	Add extra for Architectural aesthetic developments, improvements (add lump sum cost)	----	----
b.	Add extra for fittings & fixtures (Doors, windows, wood work, cupboards, modular kitchen, electrical/ sanitary fittings)	----	----
c.	Add extra for services (Water, Electricity, Sewerage, Main gate, Boundary, Lift, Auxiliary power, AC, HVAC, Firefighting etc.)	----	----
d.	Add extra for internal & external development (Internal roads, Landscaping, Pavements, Street lights, Green area development, External area landscaping, Land development, Approach road, etc.)	----	----
e.	Depreciated Replacement Value (B)	---	---
f.	<b>Note:</b> <ul style="list-style-type: none"> <li>Value for Additional Building &amp; Site Aesthetic Works is considered only if it is having exclusive/ super fine work specification above ordinary/ normal work. Ordinary/ normal work value is already covered under basic rates above.</li> <li>Value of common facilities of society are not included in the valuation of Flat/ Built-up unit</li> </ul>		



**PART E**

**CHARACTERISTICS DESCRIPTION OF PLANT/ MACHINERY**

S.NO.	CONTENTS	DESCRIPTION
<b>16.</b>	<b>TECHNICAL DESCRIPTION OF THE PLANT/ MACHINERY</b>	
a.	Nature of Plant & Machinery	Power (Wind Mills)
b.	Size of the Plant	Small scale Plant
c.	Type of the Plant	Fully Automatic
d.	Year of Installation/ Commissioning/ COD (Commercial Operation Date)	2013 as per information shared by the client
e.	Production Capacity	2 MW
f.	Capacity at which Plant was running at the time of Survey	100%
g.	Number of Wind Turbines	1
h.	Condition of Wind Turbines	Good.
i.	Status of the Wind Turbines	Operational
j.	Recent maintenance carried out on	Details not shared
k.	Recent upgradation, improvements if done any	No, as per information available
l.	Total Gross Block & Net Block of Assets	<b>Gross Block</b>
		<b>Net Block</b>
		<i>As on 31/12/2022</i>
		Rs. 11,27,50,115/-
		Rs. 6,12,92,490/-
m.	Any other Details if any	Company has installed only One Wind Turbines make of Inox Air with capacity of 2MW. As on date of site visit, the wind mills were operational normally at average speed of 15.0 RPM.

**17. POWER GENERATION DATA**

**Energy Export (MWh)**



<b>18.</b>	<b>TECHNOLOGY TYPE/ GENERATION USED AND TECHNOLOGICAL COLLABORATIONS IF ANY</b>	
a.	Technology Type/ Generation Used in this Plant	Indigenous
b.	Technological Collaborations If Any	No
c.	Current Technology used for this Industry in Market	Horizontal axis wind turbines
<b>19.</b>	<b>RAW MATERIALS REQUIRED &amp; AVAILABILITY</b>	
	Type of Raw Material	Wind
	Availability	Easily available.
<b>20.</b>	<b>AVAILABILITY &amp; STATUS OF UTILITIES</b>	
	Water	Not required
	Road/ Transport	Yes
<b>21.</b>	<b>COMMENT ON AVAILABILITY OF LABOUR</b>	
	Availability	Not required
	Number of Labours working in the Factory	--
<b>22.</b>	<b>SALES TRANSACTIONAL PROSPECTS OF SUCH PLANTS/ MACHINERY</b>	
	On-going concern basis	
	<b>Reason:</b> To fetching maximum value is through strategic sale to the players who are already into same or similar Industry who have plans for expansion who plans to enter into this Industry.	
<b>23.</b>	<b>DEMAND OF SUCH PLANT &amp; MACHINERY IN THE MARKET</b>	
	Appears to be good as per general information available in public domain.	
<b>24.</b>	<b>SURVEY DETAILS</b>	
a.	Plant has been surveyed by our Engineering Team on dated 31/03/2023	
b.	Site inspection was done in the presence of Owner's representative Mr. Farhan who were available from the company to furnish any specific detail about the Plant & Machinery.	
c.	Our team examined & verified the machines and utilities from the FAR provided by the Company.	
d.	Photographs have also been taken of all the Wind Mills and its accessories installed there.	
e.	Plant was found fully Operational at the time of survey.	
f.	Details have been cross checked as per the documents provided to us by the company and what was observed at the site.	
g.	Condition of the machines is checked through visual observation only. No technical/ mechanical/ operational testing has been carried out to ascertain the condition and efficiency of machines.	
h.	Site Survey has been carried out on the basis of the physical existence of the assets rather than their technical expediency.	
i.	As per the overall site visit summary, Plant appeared to be in good condition.	

*Adi*



*Farhan*



**PART F**

**PROCEDURE OF VALUATION ASSESMENT – PLANT & MACHINERY**

1.		GENERAL INFORMATION		
i.	Important Dates	Date of Inspection of the Property	Date of Valuation Assessment	Date of Valuation Report
		31 March 2023	12 April 2023	12 April 2023
ii.	Client	State Bank of India, Branch-Jaipur		
iii.	Intended User	State Bank of India, Branch-Jaipur		
iv.	Intended Use	To know the general idea on the market valuation trend of the property as per free market transaction. This report is not intended to cover any other internal mechanism, criteria, and considerations of any organization as per their own need, use & purpose.		
v.	Purpose of Valuation	For Periodic Re-valuation of the mortgaged property		
vi.	Scope of the Assessment	Non binding opinion on the assessment of Plain Physical Asset Valuation of the property identified to us by the owner or through his representative.		
vii.	Restrictions	This report should not be referred for any other purpose, by any other user and for any other date other then as specified above.		
viii.	Identification of the Assets	<input checked="" type="checkbox"/>	Cross checked from the name of the machines mentioned in the FAR/ Inventory list name plate displayed on the machine	
		<input checked="" type="checkbox"/>	Identified by the company's representative	
		<input checked="" type="checkbox"/>	Identified from the available Invoices	
		<input type="checkbox"/>	Identification of the machines could not be done properly	
		<input type="checkbox"/>	Due to large number of machines/ inventories, only major production lines & machines have been checked	
		<input type="checkbox"/>	Physical inspection of the machines could not be done	
ix.	Type of Survey conducted	Full survey (inside-out with approximate measurements & photographs).		

2.		ASSESSMENT FACTORS			
i.	Nature of the Valuation	Fixed Assets Valuation			
ii.	Nature/ Category/ Type/ Classification of Asset under Valuation	Nature	Category	Type	
		PLANT & MACHINERY	INDUSTRIAL	INDUSTRIAL PLANT & MACHINERY	
		Classification	Income/ Revenue Generating Asset		
iii.	Type of Valuation (Basis of Valuation as per IVS)	Primary Basis	Fair Market Value & Govt. Guideline Value		
		Secondary Basis	Asset in use as per its utility		
iv.	Present market state of the Asset assumed (Premise of Value as per IVS)	Under Normal Marketable State			
		Reason: Asset under free market transaction state			
v.	Physical Infrastructure availability factors of the locality	Water Supply	Sewerage/ Sanitation system	Electricity	Road and Public Transport connectivity
		No	Not Available	No Electricity connection	Not easily available
		Availability of other public utilities nearby		Availability of communication facilities	



# VALUATION ASSESSMENT

## M/S. BSL LIMITED

		Transport, Market, Hospital etc. are not available in close vicinity	Major Telecommunication Service Provider & ISP connections are available
vi.	Neighbourhood amenities	Poor	
vii.	Any New Development in surrounding area	None	NA
viii.	Any specific advantage/ drawback in the plant and machines	Suitable for Wind Energy Farm Project	
ix.	Machines overall usability/ utility Factor	Normal	
x.	Best Sale procedure to realize maximum Value (in respect to Present market state or premise of the Asset as per point (iv) above)	Fair Market Value	
		Free market transaction at arm's length wherein the parties, after full market survey each acted knowledgeably, prudently and without any compulsion.	
xi.	Hypothetical Sale transaction method assumed for the computation of valuation	Fair Market Value	
		Free market transaction at arm's length wherein the parties, after full market survey each acted knowledgeably, prudently and without any compulsion.	
xii.	Approach & Method of Valuation Used	Approach of Valuation	Method of Valuation
		Mixture of Market & Cost Approach	Depreciated Reproduction Cost Method
xiii.	Type of Source of Information	Level 3 Input (Tertiary)	
xiv.	Any other aspect which has relevance on the value or marketability of the machines	The marketability for the machines depends upon the industry outlook, make, market condition, raw material, maintenance, raw material, usability, capacity. This Valuation report is prepared based on the facts of the assets & market situation on the date of the survey. It is a well-known fact that the market value of any asset varies with time & socio-economic conditions prevailing in the region/ country. In future assets market may go down, asset conditions may change or may go worse, plant vicinity conditions may go down or become worse, plant market may change due to impact of Govt. policies or effect of domestic/ world economy, usability prospects of the Plant may change, etc. Hence before financing, Banker/ FI should take into consideration all such future risk while financing.	
xv.	Basis of computation & working		
	<b>Main Basis:</b>  a. Basic Methodology: For arriving at fair market value of P&M & other fixed assets our engineering team has rationally applied the mixture of 'sales comparison approach (market approach)' and the 'cost approach (depreciated replacement cost)'. The fair market value of Plant & Machinery on the date of valuation is its cost of reproduction & commissioning on that date less the depreciation & other deterioration deductions (Technological, Economic, Functional obsolescence) or additions for good maintenance from the date of commissioning of the machinery to the date of its valuation. b. Core P&M Asset Valuation is done keeping in mind various factors like technology used, machines availability, its condition, average age, maintenance & service and parts replacement availability of the machines and more importantly demand in the market. c. Main Machinery of this Plant are specific purpose machines. d. The main data point for the Valuation of Plant & Machinery is the Fixed Asset Register maintained by the company. Plant & Machinery FAR has been provided by the company which has been relied upon in good faith. Provided FAR included assets in different heads like Land, Building, Plant & Machinery, Electrical equipment's, Furniture & fittings, Office equipment, etc. Assets under different heads are segregated and are evaluated separately. From the Fixed Asset Register List two key inputs, Date of Capitalization and Cost of capitalization are taken which play		



vital role in evaluating used Plant & Machinery valuation.

- e. Provided Capitalization cost in FAR doesn't include any kind of soft cost like pre-operative, finance, IDC expenses, etc. incurred during establishment of the Project.
- f. For calculating Replacement Cost of the machines as on date, Whole Sale Price Index (WPI) is used issued by Department Economic Advisor, Govt. of India.
- g. For evaluating depreciation, Chart of Companies Act-2013, Central Electricity Commission Guidelines & Industry & institutional standards are used for ascertaining useful life of different types of machines are followed.
- h. Market & Industry scenario is also explored for demand of such Plants.
- i. On the Depreciated Replacement Cost (DRC) deduction for obsolescence/ deterioration or addition for good maintenance has been taken to arrive at the estimated Prospective Fair Market Value of the machines.
- j. Underline assumption for the evaluation of this Plant & Machinery is that it will be sold as an Integrated Plant and not as discrete/ piecemeal machinery basis.
- k. Valuation of the asset is done as found on as-is-where basis on the site as identified to us by client/ owner/ owner representative during site inspection by our engineer/s unless otherwise mentioned in the report.
- l. The valuation of the Plant/ Machinery has been done considering the plant as a whole. The individual cost for machines shown is for illustration purpose, and may vary from market rates since the valuation is done using cost approach method and finally cross verified from market approach as a whole plant and not individual machine.
- m. Consolidated valuation sheet of Plant & Machinery and other asset items are mentioned below with depreciated current market value as per different category of the machines/assets cumulated together. Our engineering team has separated the Cost of Equipment's in the different sections of the plant. The cost of equipment considered from P&M List doesn't includes Pre-operative, Finance, and IDC Charges etc. The capitalized/ purchase cost of machinery considered from P&M List consists of final commissioning of machines which includes freight, taxes, insurance, etc.

**Other Basis:**

- n. Analysis and conclusions adopted in the report are limited to the reported assumptions, conditions and information came to our knowledge during the course of the work and based on the Standard Operating Procedures, Best Practices, Caveats, Limitations, Conditions, Remarks, Important Notes, Valuation TOR and definition of different nature of values.
- o. The indicative value has been suggested based on the prevailing market rates that came to our knowledge during secondary & tertiary market research and is not split into formal & informal payment arrangements. Most of the deals takes place which includes both formal & informal payment components. Deals which take place in complete formal payment component may realize relatively less actual transaction value due to inherent added tax, stamp registration liabilities on the buyer.
- p. Secondary/ Tertiary costs related to asset transaction like Installation, maintenance and Logistics costs pertaining to the sale/ purchase of the assets are not considered separately while assessing the indicative estimated Market Value and is assumed to be included in the Cost of capitalization provided by the client.
- q. The condition assessment and the estimation of the residual economic life of the machinery and assets are only based on the visual observations and appearance found during the site survey. We have not carried out any physical tests to assess the working and efficiency of the machines and assets.
- r. Any kind of unpaid statutory, utilities, lease, interest or any other pecuniary dues on the asset or on its owners has not been factored in the Valuation.
- s. Valuation is done for the asset found on as-is-where basis which owner/ owner representative/ client/ bank has shown to us on site of which some reference has been taken from the information/ data given in the copy of documents provided to us which have been relied upon in good faith and we have assumed that it to be true and correct.
- t. This is just the fixed asset valuation of the project based on the cost & market approach methodologies considering the utility of the asset for the business & the company as on-ongoing concern basis. This Valuation shall not be construed as the transactional value of the Project which may be determined through Enterprise/ Business Valuation based on Income approach methodologies

*Del.*



*Sah*



xvi.	<b>ASSUMPTIONS</b>
	<p>u. Documents/ Information/ Data provided by the client/ property owner or his representative both written &amp; verbally is true and correct without any fabrication and has been relied upon in good faith.</p> <p>v. The assets and interests therein have been valued free and clear of any liens or encumbrances unless stated otherwise. No hidden or apparent conditions regarding the subject assets or their ownership are assumed to exist. No opinion of title is rendered in this report and a good title is assumed unless stated otherwise.</p> <p>w. It is assumed that the concerned Lender/ Financial Institution has asked for the valuation of that property after satisfying the authenticity of the documents given to us and for which the legal verification has been already taken and cleared by the competent Advocate before requesting for the Valuation report. I/ We assume no responsibility for the legal matters including, but not limited to, legal or title concerns.</p> <p>x. Payment condition during transaction in the Valuation has been considered on all cash basis which includes both formal &amp; informal payment components as per market trend.</p> <p>y. Sale transaction method of the asset is assumed as Free market transaction without any compulsion unless otherwise mentioned while assessing Indicative &amp; Estimated Fair Prospective Market Value of the asset unless otherwise stated.</p>
xvii.	<b>SPECIAL ASSUMPTIONS</b>
	As per data shared and information available on public domain, M/s BSL Limited is involved in other businesses than Wind Mill. However, the valuation is limited to only Wind Mills as per work order received.
xviii.	<b>LIMITATIONS</b>
	None

SUMMARY VALUATION OF PLANT & MACHINERY OF M/S B.S.L. LIMITED					
S. No.	Particulars	Cost of capitalization	Net Block	Gross Current Replacement Cost	Current Depreciated replacement value
1	2MW Wind Turbine	11,27,50,115	6,12,92,490	10,72,66,160	6,28,84,786
Notes:					
1. 4 nos. of Wind Mills pertaining to M/s BSL Limited, Khasra No. 223, Village- Gorera, Tehsil & District- Jaisalmer, Rajasthan- 345001.					
2. Company has provided us the Fixed Asset Register (FAR) dated 31-12-2022 and copy of invoices for the purpose of valuation. This FAR consist the capitalization of the items based on the capex incurred. Hence for the purpose of valuation, we have taken the FAR having capex incurred.					
3. For evaluating useful life for calculation of depreciation, central electricity commission guidelines, chart of companies act-2013 and finally general practical trend of wind mills is taken.					
4. Useful life of wind mills is taken as 22 years with 10% of salvage value 10% of salvage value.					
5. The Replacement cost of wind mills as per general information available on public domain varies from Rs. 4.50 Cr. to Rs. 5.50 Cr. per MW. The replacement cost of subject wind mills is coming around Rs. 5.09 Cr. per MW. which is within range of prescribed replacement cost of wind mills. Thus, we can say that the arrived fair market value of wind mill is fair and reasonable.					

*Bl.*

*Sauha*



## VALUATION ASSESSMENT

### M/S. BSL LIMITED

6. CONSOLIDATED VALUATION ASSESSMENT OF THE ASSET			
S.No.	Particulars	Book Value	Indicative & Estimated Prospective Fair Market Value
1.	Land Value (A)	---	Rs. 1,31,258/-
2.	Total BUILDING & CIVIL WORKS (B)	---	---
3.	Additional Aesthetic Works Value (C)	---	---
4.	Plant & Machinery Value (D)	Rs. 6,12,92,490/-	Rs. 6,28,84,786/-
5.	<b>Total Add (A+B+C+D)</b>	<b>Rs. 6, 12,92,490/-</b>	<b>Rs. 6,28,97,912/-</b>
6.	Additional Premium if any	---	---
	Details/ Justification	---	---
7.	Deductions charged if any	---	---
	Details/ Justification	---	---
8.	<b>Total Indicative &amp; Estimated Prospective Fair Market Value</b>	---	<b>Rs. 6,28,97,912/-</b>
9.	<b>Rounded Off</b>	---	<b>Rs. 6,30,00,000/-</b>
10.	<b>Indicative &amp; Estimated Prospective Fair Market Value in words</b>	---	<b>Rupees Six Crore and Thirty Lakh Only/-</b>
11.	<b>Expected Realizable Value (@ ~15% less)</b>	---	<b>Rs. 5,35,50,500/-</b>
12.	<b>Expected Distress Sale Value (@ ~25% less)</b>	---	<b>Rs. 4,72,50,000/-</b>
13.	<b>Concluding Comments/ Disclosures if any</b>		
	<p>a. We are independent of client/ company and do not have any direct/ indirect interest in the property.</p> <p>b. This valuation has been conducted by R.K Associates Valuers &amp; Techno Engineering Consultants (P) Ltd. and its team of experts.</p> <p>c. This Valuation is done for the property found on as-is-where basis as shown on the site by the Bank/ customer of which photographs is also attached with the report.</p> <p>d. Reference of the property is also taken from the copies of the documents/ information which interested organization or customer could provide to us out of the standard checklist of documents sought from them and further based on our assumptions and limiting conditions. All such information provided to us has been relied upon in good faith and we have assumed that it is true and correct. However, we do not vouch the absolute correctness of the property identification, exact address, physical conditions, etc. based on the documents provided to us since property shown to us may differ on site Vs as mentioned in the documents or incorrect/ fabricated documents may have been provided to us.</p> <p>e. Legal aspects for eg. investigation of title, ownership rights, lien, charge, mortgage, lease, verification of documents from originals or from any Govt. department, etc. has to be taken care by legal experts/ Advocates and same has not been done at our end.</p> <p>f. The valuation of an asset is an estimate of the worth of that asset which is arrived at by the Valuer in his expert opinion after factoring in multiple parameters and externalities. This may not be the actual price of that asset and the market may discover a different price for that asset.</p> <p>g. This report only contains opinion based on technical &amp; market information which came to our knowledge during the course of the assignment. It doesn't contain any recommendations.</p> <p>h. This report is prepared following our Standard Operating Procedures &amp; Best Practices and will be subject to Limitations, Conditions, Valuer's Remarks, Important Notes, Valuation TOS and basis of computation &amp; working as described above.</p>		

*Adi*



*Sanku*



- i. The use of this report will become valid only after payment of full fees as per the Payment Terms. Using this report or any part content created in this report without payment of charges will be seen as misuse and unauthorized use of the report.
- j. This is just the fixed asset valuation of the project based on the cost & market approach methodologies considering the utility of the asset for the business & the company as on-going concern basis. This Valuation shall not be construed as the transactional value of the Project which may be determined through Enterprise/ Business Valuation based on Income approach methodologies.
- k. This report only contains general assessment & opinion on the Depreciated market value of the assets of the project found on as-is-where basis on site for which the Bank/ customer has shown & asked us to conduct the Valuation for which photographs is also attached with the report. No legal aspects in terms of ownership or any other legal aspect is taken into consideration. It doesn't contain any due-diligence other than the valuation assessment of the property shown to us on site. Information/ data/ documents given to us by Bank/ client has been relied upon in good faith. This report doesn't contain any other recommendations of any sort.
- l. Any liability/government dues are not considered while arriving the fair market value of the asset.

#### 14. IMPORTANT KEY DEFINITIONS

**Fair Value** suggested by the competent Valuer is that prospective estimated amount in his expert & prudent opinion of the subject asset/ property without any prejudice after he has carefully & exhaustively evaluated the facts & information came in front of him or which he could reasonably collect during the course of the assessment related to the subject asset on an as-is, where-is basis in its existing conditions, with all its existing advantages & disadvantages and its potential possibilities which is just & equitable at which the subject asset/ property should be exchanged between a willing buyer and willing seller at an arm's length transaction in an open & unrestricted market, in an orderly transaction after proper marketing, wherein the parties, each acted knowledgeably, prudently without any compulsion on the date of the Valuation.

Fair Value without using the term "Market" in it describes that the value suggested by the Valuer may not mandatorily follow or may not be in complete consonance to the established Market in his expert opinion. It may or may not follow market dynamics. But if the suggested value by the valuer is not within the prevailing Market range or is assessed for an asset is located in an un-established Market then the valuer will give reasonable justification & reasoning that for what reasons the value suggested by him doesn't follow the prevailing market dynamics.

**Fair Market Value** suggested by the competent Valuer is that prospective estimated amount in his expert & prudent opinion of the subject asset/ property without any prejudice in consonance to the Market dynamics after he has carefully & exhaustively evaluated the facts & information came in front of him or which he could reasonably collect during the course of assessment related to the subject asset on an as-is, where-is basis in its existing conditions, with all its existing advantages & disadvantages and its potential possibilities which is just & equitable at which the subject asset/ property should be exchanged between a willing buyer and willing seller at an arm's length transaction in an open & unrestricted market, in an orderly transaction after proper marketing, wherein the parties, each acted knowledgeably, prudently without any compulsion on the date of the Valuation. Here the words "in consonance to the established Market" means that the Valuer will give opinion within the realms & dynamics of the prevailing market rates after exhaustively doing the micro market research. However due to the element of "Fair" in it, valuer will always look for the factors if the value should be better than the market realms which is just & equitable backed by strong justification and reasoning.

**Market Value** suggested by the competent Valuer is that prospective estimated amount which is average price of the similar comparable assets prevailing in an open & established market during the near period of the date of valuation at which the subject asset/ property should be exchanged between a willing buyer and willing seller on an as-is, where-is basis in its existing conditions, with all its existing advantages & disadvantages and its potential possibilities at an arm's length transaction in an open, established & unrestricted market, in an orderly transaction, wherein the parties, each acted without any compulsion on the date of the Valuation. Using the term "Market Value" without "Fair" omits the elements of proper marketing, acting knowledgeably & prudently.

Market and market participants can be sentimental, inclined towards the transaction without the element of complete knowledge & prudence about facts or due diligence of the asset therefore "each acted knowledgeably, prudently" has been removed from the Market Value definition.

**Realizable Value** is that minimum prospective estimated value of the asset/ property which it may be able to fetch at the time of actual property transaction factoring in the element of discount due to the prospects of deep negotiations between the buyer & seller when the parties in-principally find Fair Market Value reasonable and



sits together to close the deal and the transaction across the table. Discount percentage on the Fair Market Value due to negotiation will depend on the nature, size, various salability prospects of the subject asset, the needs of the buyer & the seller and kind of payment terms. In some of the cases Realizable and Fair Market Value may also be equal.

**Distress Sale Value\*** is that value when the property is attached with any process such as mortgaged financing, financial or operational dues which is under any stress condition or situation and the stakeholders are under process of finding resolution towards it to save the property from being attached to a formal recovery process. In this type of sale, minimum fetch value assessed will always be less than the estimated Fair Market Value where the discount of percentage will depend upon various circumstances and factors such as nature, size, salability prospects of the property and kind of encumbrance on the property. In this type of sale, negotiation power of the buyer is always more than the seller and eagerness & pressure of selling the property will be more on the seller than the buyer.

**Liquidation Value** is the amount that would be realized when an asset or group of assets are sold due to any compulsion or constraints such as in a recovery process guided by statute, law or legal process, clearance sale or any such condition or situation thereof where the pressure of selling the asset/ property is very high to realize whatever maximum amount can be from the sale of the assets in a limited time for clearance of dues or due to closure of business. In other words, this kind of value is also called as forced sale value.

**Difference between Cost, Price & Value:** Generally, these words are used and understood synonymously. However, in reality each of these has a completely different meaning, premise and also having different definitions in professional & legal terms. Therefore, it is our professional responsibility to describe the definitions of these words to avoid ambiguity & confusion in the minds of the user of this report.

The **Cost** of an asset represents the actual amount spend in the construction/ actual creation of the asset.

The **Price** is the amount paid for the procurement of the same asset.

The **Value** is defined as the present worth of future rights in the property/ asset and is a hypothetical or notional price that buyers and sellers are most likely to conclude for a good or service. Value is not a fact, but an estimate of the likely price to be paid for a good or service at a given time in accordance with a particular definition of value.

Therefore, in actual for the same asset/ property, cost, price & value remain different since these terms have different usage & meaning.

**15. Enclosures with the Report:**

- Enclosure: I- Google Map
- Enclosure: II- References on price trend of the similar related properties available on public domain, if available
- Enclosure: III- Photographs of the property
- Enclosure: IV- Copy of Circle Rate
- Enclosure: V- Important property documents exhibit
- Enclosure: VI- SBI Annexure: VI - Declaration-Cum-Undertaking
- Enclosure: VII- SBI Annexure: VII - Model Code of Conduct for Valuers
- Enclosure: VIII- Part E: Valuer's Important Remarks

*Adi.*



*Saul*

### **IMPORTANT NOTES**

**DEFECT LIABILITY PERIOD** - In case of any query/ issue or escalation you may please contact Incident Manager by writing at [valuers@rkassociates.org](mailto:valuers@rkassociates.org). We try our level best to ensure maximum accuracy in the Calculations done, Rates adopted and various other data points & information mentioned in the report but still can't rule out typing, human errors, assessment or any other mistakes. In case you find any mistake, variation, discrepancy or inaccuracy in any data point mentioned in the report, please help us by bringing all such points into our notice in writing at [valuers@rkassociates.org](mailto:valuers@rkassociates.org) within 30 days of the report delivery, to get these rectified timely, failing which R.K Associates shouldn't be held responsible for any inaccuracy in any manner. Also, if we do not hear back anything from you within 30 days, we will assume that the report is correct in all respect and no further claim of any sort will be entertained thereafter. We would welcome and appreciate your feedback & suggestions in order to improve our services.




Our **DATA RETENTION POLICY** is of **ONE YEAR**. After this period we remove all the concerned records related to the assignment from our repository. No clarification or query can be answered after this period due to unavailability of the data.

**COPYRIGHT FORMAT** - This report is prepared on the copyright format of R.K Associates to serve our clients in the best possible way. Legally no one can copy or distribute this format without prior approval from R.K Associates. It is meant only for the organization as mentioned on the cover page of this report. Distribution or use of this format or any content of this report wholly or partially other than R.K Associates will be seen as unlawful act and necessary legal action can be taken against the defaulters.

### **IF REPORT IS USED FOR BANK/ FIs**

**NOTE:** As per IBA Guidelines in case the valuation report submitted by the valuer is not in order, the banks / FIs shall bring the same to the notice of the valuer within 15 days of submission for rectification and resubmission. In case no such communication is received, it shall be presumed that the valuation report has been accepted.

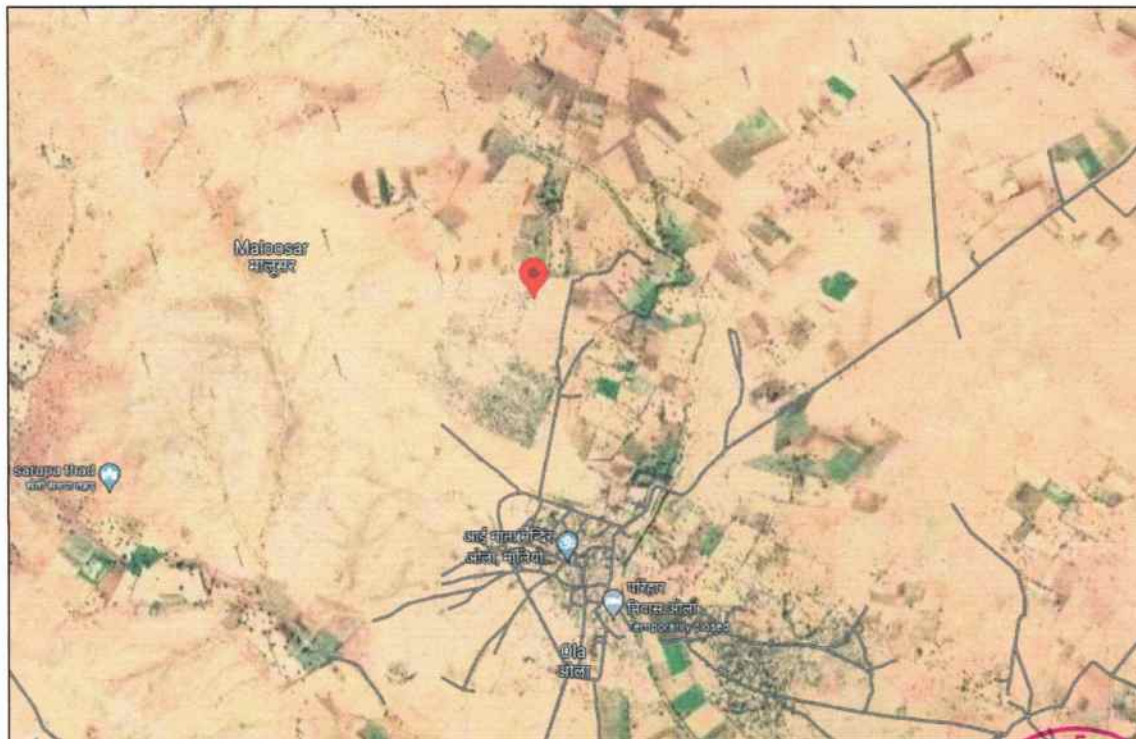
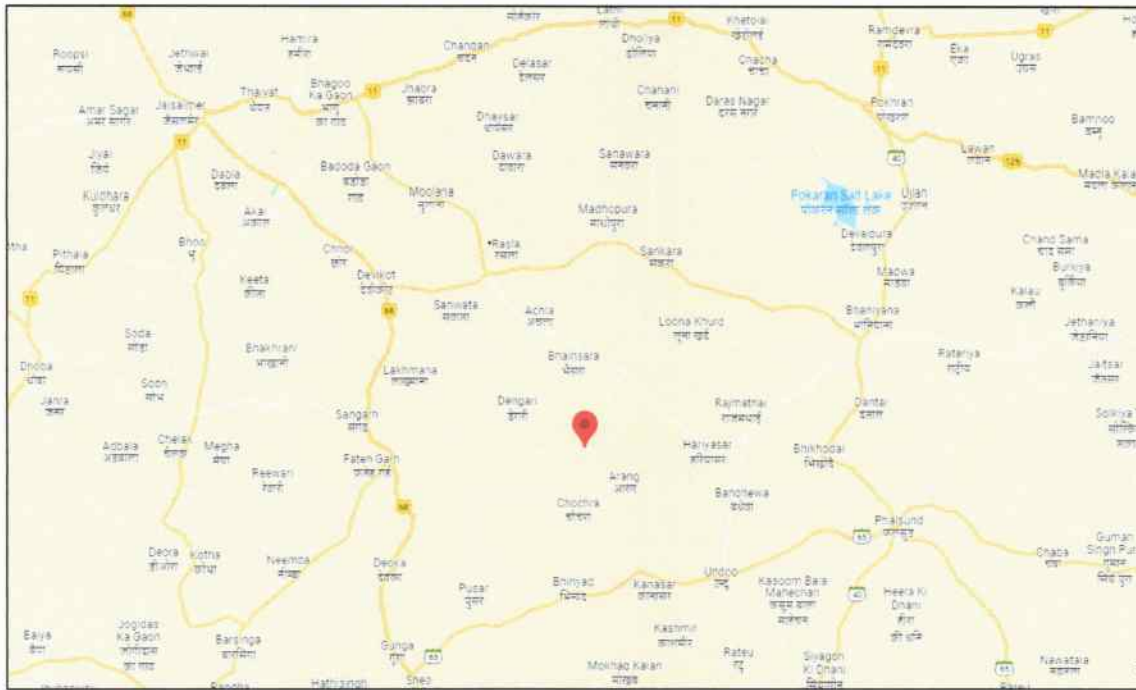
At our end we have not verified the authenticity of any documents provided to us. Bank is advised to verify the genuineness of the property documents before taking any credit decision.  
 Valuation Terms of Services & Valuer's Important Remarks are available at [www.rkassociates.org](http://www.rkassociates.org) for reference.

SURVEY ANALYST	VALUATION ENGINEER	L1/ L2 REVIEWER
Sachin Pandey	Abhinav Chaturvedi	Ashish Sawe
		





**ENCLOSURE: I – GOOGLE MAP LOCATION**



*Adi*

*Sach*

*R.K. Associates Valuers & Techno Engineering Cons.*



**ENCLOSURE: II - REFERENCES ON PRICE TREND OF THE SIMILAR RELATED  
PROPERTIES AVAILABLE ON PUBLIC DOMAIN**

**Not required as Valuation of property is based upon Circle Rates**

*SL*  *SL*





**ENCLOSURE: III – PHOTOGRAPHS OF THE PROPERTY**



*Saur*

# VALUATION ASSESSMENT

## M/S. BSL LIMITED



*Ali*

*Saini*

*[Signature]*

*[Circular Stamp: R.K. Associates Valuers & Techno Engineering Consultants Pvt. Ltd.]*



# VALUATION ASSESSMENT M/S. BSL LIMITED



Adi



Saur

## ENCLOSURE: IV – COPY OF CIRCLE RATE

Government of Rajasthan		Print Date : 12/04/2023	
प्रमाणित दिनांक : 01/04/2023	REGISTRATION & STAMPS DEPARTMENT, RAJASTHAN	Time: 15:06:55PM	
Sub-Registrar : FALSUND		List of Rural DLC Rate	
District: JAISALMER			
Village Name & Classification	Category	Exterior(₹)	Interior(₹) Unit
Ola (ओला)			
1 Non Irrigated असिंचित	A	25542	21613 Bigha

### Allotment of Land

472 ] Law of Land Revenue in Rajasthan [Rule 5-8

(e) For polluting plants land within radius of 1.5 km and land within radius of 0.5 km for non-polluting plants form outer limits of inhabitation (abadi) of a revenue village; In special circumstances after recording reasons for the same the State Government may relax this condition only for non-polluting plants.

(f) Land falling within National Capital Region; or

(g) Land falling within the boundary limits of any Railway Line or any other road maintained by Central or State Government or local authority as specified in any Act or Rules or within the limits specified in the guidelines given by the Indian Road congress from time to time.

**Rule 6. Assessment of premium and Annual Lease Rent.**—(1) The lease rent payable on the allotted for setting up of Renewable Energy Power Plant shall be paid annually.

(2) Annual rent shall be charged at the rate of Rs. 2500/- per hectare per year. Such rent shall be liable to be revised by the State Government after every 10 years. The enhancement in rent at each such revision shall not exceed 25% of the rent payable for the period immediately such revision.

(3) Premium of whole of the land allotted for Renewable Energy Power Plant shall be 10% of the marked price of the land calculated on the basis of market value determined by the DLC. After 30 years if the lease is renewed for a further period of 10 years, the premium shall be 10% of the market price of the land arrived at by the D.L.C., at the time of renewal.

(4) The ownership of the land shall continue to vest in the State Government.

(5) The Power Producer or Developer shall be liable to pay annual rent and premium for the whole of the allotted land irrespective of the fact that he has utilized only a part or portion of the land for erecting structures and installing machines for the generation of electricity for Renewable Energy Power Plant.

**Rule 7. Setting up of Renewable Energy Power Plant.**—(1) A Renewable Energy Power Plant shall be set up within a period of two years from the date of allotment of land;

Provided that a Power Plant based on biomass shall be set up within a period of three years from the date of allotment.

Provided further that the State Government may extend the period of setting up of Power Plant for valid reason on the application made by lessee and recommended by R.R.E.C.

(2) If the land is not used within the stipulated period or time extended by the State Government as per provision of sub-rule (1), the land shall revert back to the State Government free from all encumbrances.


**Rule 8. Restriction on use of land for any other purposes.**—The land allotted under these rules shall be used strictly for the purposes of setting-up of Renewable Energy Power plant. The Power Producer shall neither use, nor allow the land to be used for any other purpose and shall not make any constructions on the said land other than that which is required for the setting, operation and maintenance of the Renewable Energy Power Plant and evacuation of the energy generated thereof.







ENCLOSURE V: IMPORTANT PROPERTY DOCUMENTS EXHIBIT

Sub-Lease Deed



राजस्थान RAJASTHAN V 601572

SUB-LEASE DEED

Sub-Lease made at Bhaniyana, on 10/11/2013.

BETWEEN

M/s Inox Renewables Ltd. Noida (U.P.) having its registered office at Survey 1837 & 1834 at moje jetalpur, ABS Tower, 2nd Floor, Old Padra Road, Vadodara-390007, INDIA (hereinafter referred to as Sub-Lessor) which expression shall unless excluded by or repugnant to the context, include its successors and assigns) of the one Part

AND

M/s BSL Limited an existing company under Companies Act 1956 having its registered office at 26 Industrial area, P.O. Box No. 17, Gandhi Nagar, Bhilwara - 311001 (Rajasthan) INDIA (hereinafter referred to as Sub-Lessee) which expression shall unless excluded by or repugnant to the context, include its successors and assigns) of the other part.

For : BSL LTD.

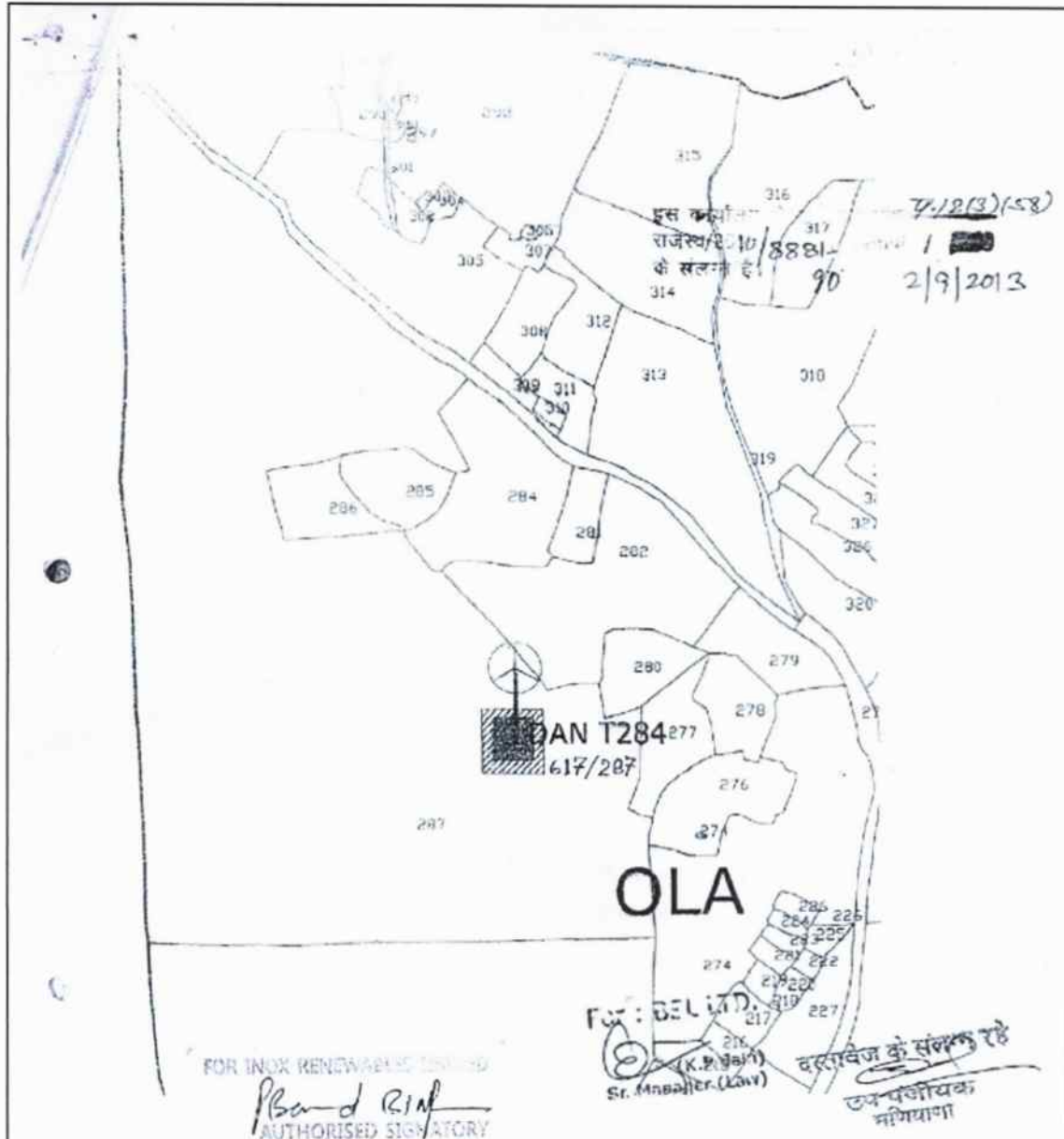
(Sd/-)

08 November 2013

(Sd/-)

08 November 2013

**Cizra MaP**



Name of Applicant	Inox Renewables Ltd.	<b>INOX</b> RENEWABLES LTD
Name of Site	Dangri	
Name of Village	Ola	
Name of District	Jaisalmer	Power Producer Name- BSL
Wind farm Capacity	2 MW	Lease Area
No. of WTG	1	Sub Lease Area
WT Location(In Govt.)		TITLE-Sub Lease DWG





Copy of Insurance

THE NEW INDIA ASSURANCE CO. LTD.  
(Government of India Undertaking)

कर्मचारी डेटा स्टोरिंग प्रणाली  
इलेक्ट्रॉनिक गैर-संवेदनशील प्रणाली  
दिनांक 13-03-22 से 1 अप्रैल

INDUSTRIAL ALL RISKS POLICY

Insured's Name : BSL LIMITED		Issuing Office Details	
Customer ID : PD68207239	Office Code : JAIPUR DO IV (331700)		
Address : REGISTERED OFFICE, 26, INDUSTRIAL AREA, GANDHINAGAR, BHILWARA RAJASTHAN	Address : DHARMA HEIGHTS, 10, MOTI LAL ATUL ROAD OPP. GANPATI PLAZA, M I ROAD, JAIPUR 302001		
Phone No : XXXXXX2603	Phone No : 01412266332		
E-mail/Fax : kajan@bslindia.com, k.j.khanchi@bslindia.co.in	E-mail/Fax : nia.331700@newindia.co.in		
PAN No : AABC0839G	S.Tax Regn. No : AAACN4186CST178		
GSTIN/UIN : 08AABC0839G12Z/NA	GSTIN : 08AABCN4186C22C2		
	SAC : 997137 (Other property insurance services)		

Policy Details		Business Source Code	
Policy Number : 331700112106000002002	Dev./Off. level/Broker/Corp. Agent/CPSC User : Beacon Insurance Brokers Pvt. Ltd. (105330431)	Beacon Insurance Brokers Pvt Ltd. (106384967)	
Period of Insurance : From: 31/03/2022 12:00:01 AM To: 30/03/2023 11:59:59 PM	Agent/Bancassurance/ SPECIFIED PERSON :		
Date of Proposal : 31-Mar-22	Phone No : NA / NA		
Prev. Policy no. :	E-mail/Fax : darsana.acharya@beacon.co.in		
Client Type : Corporate			

Financier(s) Details	
Sl. No.	Name of the Financiers
1	STATE BANK OF INDIA
2	PUNJAB NATIONAL BANK
3	EXPORT IMPORT BANK OF INDIA
4	IOBI BANK LIMITED
5	INDIAN BANK

Premium : 173332	GST : 31200	Total(₹) : 204532	Total(₹ in words) : RUPEES TWO LAC FOUR THOUSAND FIVE HUNDRED THIRTY-TWO ONLY	Receipt No. & Date : 33170081210600001944 8 - 31/03/22
------------------	-------------	-------------------	---	--

Co-Insurance Details				
Sl. No.	Company	Office Code	% Share	Premium Share(₹)
1	NEW INDIA ASSURANCE CO. LTD.	JAIPUR DO IV	60	104020
2	SBI GENERAL INSURANCE COMPANY LIMITED	000073 000 073	40	69333

SECTION-I - MATERIAL DAMAGE				
Sl. No.	Location / Premises	Risk Code	Business	Sum Insured(₹)
1	JASALMER QANT OLA DIST JASALMER RAJ.345001	5		112800000

SECTION-II - BUSINESS INTERRUPTION INSURANCE	
Indemnity Period-FLOP (Months)	12
Specification(Turnover/Output/Difference/Revenue/Professional fees(Basis) Any Other Basis	
Item-wise break up of Sum Insured	
Sl. No.	Description of item
1	Net Profit : 2000000
2	Standing charges : 0

Signature not required

Policy No. : 331700112106000002002 Document generated by 36287 at 31/03/2022 16:58:19 Hours.

Regd. & Head Office New India Assurance Bldg., 87 M.O. Road, Fort, Mumbai - 400 001. TOLL FREE No. 1 800 209 1418

For details of your preference, if any, you may approach any one of the following offices: 1. Policy issuing office 2. Regional office 3. Head office in case, you are not satisfied with our own grievance redressal mechanism, you may also approach Insurance Ombudsman. For details of our office addresses and addresses of office of Insurance Ombudsman, please visit our website <http://newindia.co.in>

Page 1 of 3

CLAIM CONTACT DETAILS : CLAIMS HUB : 11nd Floor Nehru Place, Tonk Road, Jaipur 0141-2745753

Jaipur Divisional Office IV - 331700 : Dharm Heights, 10, Moti Lal Atal Road, Jaipur - 302001

Phone : 0141-2368382, 2366302, Fax : 0141-2366616



## ENCLOSURE VI: ANNEXURE: DECLARATION-CUM-UNDERTAKING

- a Persons worked on this report are citizen of India.
- b No employee or member of R.K Associates has any direct/ indirect interest in the property or become so interested at any time during a period of three years prior to our appointment as valuer or three years after the valuation of assets was conducted by us.
- c The information furnished in our valuation report dated 12/4/2023 is true and correct to the best of our knowledge and belief and we have made an impartial and true valuation of the property.
- d Our authorized Engineer/ surveyor Mr. Sachin Pandey have personally inspected the property on 31/3/2023 the work is not subcontracted to any other valuation firm and is carried out by us.
- e We have not been depanelled/ delisted by any other bank and in case any such depanelment by other banks during my empanelment with you, we will inform you within 3 days of such depanelment.
- f We have not been removed/ dismissed from service/employment earlier.
- g We have not been convicted of any offence and sentenced to a term of imprisonment.
- h Company is not found guilty of misconduct in professional capacity.
- i Persons worked on this report are not declared to be unsound mind.
- j Company is not undischarged bankrupt or has not applied to be adjudicated as a bankrupt.
- k Company is not an undischarged insolvent.
- l No penalty is levied under section 271J of Income-tax Act, 1961 (43 of 1961) and time limit for filing appeal before Commissioner of Income tax (Appeals) or Income-tax Appellate Tribunal, as the case may be has expired, or such penalty has been confirmed by Income-tax Appellate Tribunal, and five years have not elapsed after levy of such penalty.
- m Company is not been convicted of an offence connected with any proceeding under the Income Tax Act 1961, Wealth Tax Act 1957 or Gift Tax Act 1958 and
- n Our PAN Card number/ GST number as applicable is **AAHCR0845G/ 09AAHCR0845G1ZP**.
- o We undertake to keep you informed of any events or happenings which would make us ineligible for empanelment as a valuer.
- p We have not concealed or suppressed any material information, facts and records and we have made a complete and full disclosure.
- q We have read the Handbook on Policy, Standards and procedure for Real Estate Valuation, 2009 of the IBA and has tried to apply the "Standards" enshrined for valuation in the Part-B of the above handbook to the best of our ability as much as practically possible in the limited time available.
- r We have read the International Valuation Standards (IVS) and the report submitted to the Bank for the respective asset class and has tried to apply the "Standards" as enshrined for valuation in the IVS in "General Standards" and "Asset Standards" as applicable to the best of our ability as much as practically possible in the limited time available.
- s Procedures and standards adopted in carrying out the valuation and is mentioned in Part-D of the report which may have certain departures to the said IBA and IVS standards in order to provide better, just & fair valuation.
- t We abide by the Model Code of Conduct for empanelment of valuer in the Bank.
- u The authorized Engineers of the company who has worked on the assignment has signed this valuation report.
- v The work is taken on the instructions of the Bank.
- w Further, we hereby provide the following information.

S. No.	Particulars	Valuer comment
1.	Background information of the asset being valued	The subject property is a Wind Energy Farm area admeasuring 8 hectares as found on as-is-where basis which owner representative identified to us on the site physically unless otherwise mentioned in the report of which some reference has been taken from the information/ data given in the copy of documents provided to us and informed verbally or in writing.
2.	Purpose of valuation and appointing authority	Please refer to Part-D of the Report.



## VALUATION ASSESSMENT

### M/S. BSL LIMITED

3.	Identity of the experts involved in the valuation	<b>Survey Analyst:</b> Er. Sachin Pandey <b>Valuation Engineer:</b> Er. Abhinav Chaturvedi <b>L1/ L2 Reviewer:</b> Er. Ashish Sawe	
4.	Disclosure of valuer interest or conflict, if any	No relationship with the borrower and no conflict of interest.	
5.	Date of appointment, valuation date and date of report	<b>Date of Appointment:</b>	<b>1/8/2022</b>
		<b>Date of Survey:</b>	<b>31/3/2023</b>
		<b>Valuation Date:</b>	<b>12/4/2023</b>
		<b>Date of Report:</b>	<b>12/4/2023</b>
6.	Inspections and/ or investigations undertaken	Yes, by our authorized Survey Engineer Sachin Pandey on 12/4/2023. Property was shown and identified by <b>Mr. Farhan</b> (☎- +91 79912 07117)	
7.	Nature and sources of the information used or relied upon	Please refer to Part-D of the Report. Level 3 Input (Tertiary) has been relied upon.	
8.	Procedures adopted in carrying out the valuation and valuation standards followed	Please refer to Part-D of the Report.	
9.	Restrictions on use of the report, if any	<p>Value varies with the Purpose/ Date/ Market &amp; Asset Condition &amp; Situation prevailing in the market. We recommend not to refer the indicative &amp; estimated prospective Value of the asset given in this report if any of these points are different from the one mentioned aforesaid in the Report.</p> <p>This report has been prepared for the purposes stated in the report and should not be relied upon for any other purpose. Our client is the only authorized user of this report and is restricted for the purpose indicated in this report. I/we do not take any responsibility for the unauthorized use of this report.</p> <p>During the course of the assignment, we have relied upon various information, data, documents in good faith provided by Bank/ client both verbally and in writing. If at any point of time in future it comes to knowledge that the information given to us is untrue, fabricated, misrepresented then the use of this report at very moment will become null &amp; void.</p> <p>This report only contains general assessment &amp; opinion on the indicative, estimated Market Value of the property for which Bank has asked to conduct the Valuation for the asset as found on as-is-where basis which owner/ owner representative/ client/ bank has shown/ identified to us on the site unless otherwise mentioned in the report of which some reference has been taken from the information/ data given in the copy of documents provided to us and informed verbally or in writing which has been relied upon in good faith. It doesn't contain any other recommendations of any sort including but not limited to express of any opinion on the suitability or otherwise of entering into any transaction with the borrower.</p> <p>This report is not a certification of ownership or survey number/ property number/ Khasra number which are merely referred from the copy of the documents provided to us.</p>	
10.	Major factors that were taken into account during the valuation	Please refer to Part A, B & C of the Report.	

## VALUATION ASSESSMENT

M/S. BSL LIMITED

11.	Major factors that were not taken into account during the valuation	Please refer to Part A, B & C of the Report.
12.	Caveats, limitations and disclaimers to the extent they explain or elucidate the limitations faced by valuer, which shall not be for the purpose of limiting his responsibility for the valuation report.	Please refer to Part E of the Report and Valuer's Important Remarks enclosed herewith.

**Date: 12/4/2023**

**Place: Noida**

**Signature**

**(Authorized Person of R.K Associates Valuers & Techno Engg. Consultants (P) Ltd.)**



## ENCLOSURE VII: ANNEXURE: MODEL CODE OF CONDUCT FOR VALUERS

### Integrity and Fairness

1. A valuer shall, in the conduct of his/its business, follow high standards of integrity and fairness in all his/its dealings with his/its clients and other valuers.
2. A valuer shall maintain integrity by being honest, straightforward, and forthright in all professional relationships.
3. A valuer shall endeavor to ensure that he/it provides true and adequate information and shall not misrepresent any facts or situations.
4. A valuer shall refrain from being involved in any action that would bring disrepute to the profession.
5. A valuer shall keep public interest foremost while delivering his services.

### Professional Competence and Due Care

6. A valuer shall render at all times high standards of service, exercise due diligence, ensure proper care and exercise independent professional judgment.
7. A valuer shall carry out professional services in accordance with the relevant technical and professional standards that may be specified from time to time.
8. A valuer shall continuously maintain professional knowledge and skill to provide competent professional service based on up-to-date developments in practice, prevailing regulations/guidelines and techniques.
9. In the preparation of a valuation report, the valuer shall not disclaim liability for his/its expertise or deny his/its duty of care, except to the extent that the assumptions are based on statements of fact provided by the company or its auditors or consultants or information available in public domain and not generated by the valuer.
10. A valuer shall not carry out any instruction of the client in so far as they are incompatible with the requirements of integrity, objectivity and independence.
11. A valuer shall clearly state to his client the services that he would be competent to provide and the services for which he would be relying on other valuers or professionals or for which the client can have a separate arrangement with other valuers.

### Independence and Disclosure of Interest

12. A valuer shall act with objectivity in his/its professional dealings by ensuring that his/its decisions are made without the presence of any bias, conflict of interest, coercion, or undue influence of any party, whether directly connected to the valuation assignment or not.
13. A valuer shall not take up an assignment if he/it or any of his/its relatives or associates is not independent in terms of association to the company.
14. A valuer shall maintain complete independence in his/its professional relationships and shall conduct the valuation independent of external influences.
15. A valuer shall wherever necessary disclose to the clients, possible sources of conflicts of duties and interests, while providing unbiased services.
16. A valuer shall not deal in securities of any subject company after any time when he/it first becomes aware of the possibility of his/its association with the valuation, and in accordance with the Securities and Exchange Board of India (Prohibition of Insider Trading) Regulations, 2015 or till the time the valuation report becomes public, whichever is earlier.
17. A valuer shall not indulge in "mandate snatching or offering" convenience valuations in order to cater to a company or client's needs.
18. As an independent valuer, the valuer shall not charge success fee.



19. In any fairness opinion or independent expert opinion submitted by a valuer, if there has been a prior engagement in an unconnected transaction, the valuer shall declare the association with the company during the last five years.

### Confidentiality

20. A valuer shall not use or divulge to other clients or any other party any confidential information about the subject company, which has come to his/its knowledge without proper and specific authority or unless there is a legal or professional right or duty to disclose.

### Information Management

21. A valuer shall ensure that he/ it maintains written contemporaneous records for any decision taken, the reasons for taking the decision, and the information and evidence in support of such decision. This shall be maintained so as to sufficiently enable a reasonable person to take a view on the appropriateness of his/its decisions and actions.
22. A valuer shall appear, co-operate and be available for inspections and investigations carried out by the authority, any person authorised by the authority, the registered valuers organization with which he/it is registered or any other statutory regulatory body.
23. A valuer shall provide all information and records as may be required by the authority, the Tribunal, Appellate Tribunal, the registered valuers organization with which he/it is registered, or any other statutory regulatory body.
24. A valuer while respecting the confidentiality of information acquired during the course of performing professional services, shall maintain proper working papers for a period of three years or such longer period as required in its contract for a specific valuation, for production before a regulatory authority or for a peer review. In the event of a pending case before the Tribunal or Appellate Tribunal, the record shall be maintained till the disposal of the case.

### Gifts and hospitality.

25. A valuer or his/its relative shall not accept gifts or hospitality which undermines or affects his independence as a valuer.  
Explanation: For the purposes of this code the term 'relative' shall have the same meaning as defined in clause (77) of Section 2 of the Companies Act, 2013 (18 of 2013).
26. A valuer shall not offer gifts or hospitality or a financial or any other advantage to a public servant or any other person with a view to obtain or retain work for himself/ itself, or to obtain or retain an advantage in the conduct of profession for himself/ itself.

### Remuneration and Costs.

27. A valuer shall provide services for remuneration which is charged in a transparent manner, is a reasonable reflection of the work necessarily and properly undertaken, and is not inconsistent with the applicable rules.
28. A valuer shall not accept any fees or charges other than those which are disclosed in a written contract with the person to whom he would be rendering service.

### Occupation, employability and restrictions.

29. A valuer shall refrain from accepting too many assignments, if he/it is unlikely to be able to devote adequate time to each of his/ its assignments.
30. A valuer shall not conduct business which in the opinion of the authority or the registered valuer organisation discredits the profession.



## VALUATION ASSESSMENT

M/S. BSL LIMITED

### Miscellaneous

31. A valuer shall refrain from undertaking to review the work of another valuer of the same client except under written orders from the bank or housing finance institutions and with knowledge of the concerned valuer.
32. A valuer shall follow this code as amended or revised from time to time

Signature of the Authorized Person: \_\_\_\_\_

Name of the Valuation company: R.K Associates Valuers & Techno Engg. Consultants (P) Ltd.

Address of the Valuer: D-39, Sector-2, Noida-201301

Date: 3/8/2022

Place: Noida



Two additional blue ink signatures are written to the right of the circular stamp.



**PART E**

**ENCLOSURE: VIII - VALUER'S IMPORTANT REMARKS**

1. Valuation is done for the asset found on as-is-where basis which owner/ owner representative/ client/ bank has shown/ identified to us on the site unless otherwise mentioned in the report of which some reference has been taken from the information/ data given in the copy of documents provided to us and informed verbally or in writing out of the standard checklist of documents sought from the client & its customer which they could provide within the reasonable expected time out of the standard checklist of documents sought from them and further based on certain assumptions and limiting conditions. The information, facts, documents, data which has become primary basis of the report has been supplied by the client which has been relied upon in good faith and is not generated by the Valuer.
2. The client/ owner and its management/ representatives warranted to us that the information they have supplied was complete, accurate and true and correct to the best of their knowledge. All such information provided to us either verbally, in writing or through documents has been relied upon in good faith and we have assumed that it is true & correct without any fabrication or misrepresentation. I/We shall not be held liable for any loss, damages, cost or expenses arising from fraudulent acts, misrepresentations, or willful default on part of the owner, company, its directors, employee, representative or agents.
3. Legal aspects for eg. Investigation of title, ownership rights, lien, charge, mortgage, lease, sanctioned maps, verification of documents provided to us such as title documents, Map, etc. from any concerned Govt. office etc. have to be taken care by legal expert/ Advocate and same is not done at our end. It is assumed that the concerned Lender/ Financial Institution has asked for the valuation of that property after satisfying the authenticity of the documents given to us for which the legal verification has been already taken and cleared by the competent Advocate before requesting for the Valuation report. I/ We assume no responsibility for the legal matters including, but not limited to, legal or title concerns.
4. In the course of the valuation, we were provided with both written and verbal information. We have however, evaluated the information provided to us through broad inquiry, analysis and review but have not carried out a due diligence or audit of the information provided for the purpose of this engagement. Our conclusions are based on the assumptions and other information provided to us by the client during the course of the assessment.
5. Getting cizra map or coordination with revenue officers for site identification is a separate activity and is not part of the Valuation services and same has not been done in this report unless otherwise stated.
6. Wherever any details are mentioned in the report in relation to any legal aspect of the property such as name of the owner, leases, etc. is only for illustration purpose and should not be construed as a professional opinion. Legal aspects are out of scope of this report. Details mentioned related to legal aspect are only based on the copy of the documents provided to us and whatever we can interpret as a non-legally trained person. This should be cross validated with a legal expert. We do not vouch any responsibility regarding the same.
7. We have made certain assumptions in relation to facts, conditions & situations affecting the subject of, or approach to this exercise that has not been verified as part of the engagement rather, treated as "a supposition taken to be true". If any of these assumptions prove to be incorrect then our estimate on value will need to be reviewed.
8. This is just an opinion report based on technical & market information having general assessment & opinion on the indicative, estimated Market Value of the property for which Bank has asked to conduct the Valuation. It doesn't contain any other recommendations of any sort including but not limited to express of any opinion on the suitability or otherwise of entering into any transaction with the borrower.
9. We have relied on the data from third party, external sources & information available on public domain to conclude the valuation. These sources are believed to be reliable and therefore, we assume no liability for the truth or accuracy of any data, opinions or estimates furnished by others that have been used in this analysis. Where we have relied on the data, opinions or estimates from external sources, reasonable care has been taken to ensure that such data is extracted from authentic sources, however we still can't vouch its authenticity, correctness, or accuracy.
10. Analysis and conclusions adopted in the report are limited to the reported assumptions, conditions and information came to our knowledge during the course of the work and based on the Standard Operating Procedures, Best Practices, Caveats, Limitations, Conditions, Remarks, Important Notes, Valuation TOR and definition of different nature of values.
11. Value varies with the Purpose/ Date/ Asset Condition & situation/ Market condition, demand & supply, asset utility prevailing on a particular date/ Mode of sale. The indicative & estimated prospective Value of the asset given in this report is restricted only for the purpose and other points mentioned above prevailing on a particular date as mentioned in the report. If any of these points are different from the one mentioned aforesaid in the Report then this report should not be referred.
12. Our report is meant ONLY for the purpose mentioned in the report and should not be used for any other purpose. The Report should not be copied or reproduced for any purpose other than the purpose for which it is prepared for. I/we do not take any responsibility for the unauthorized use of this report.
13. We owe responsibility only to the authority/client that has appointed us as per the scope of work mentioned in the report. We will not be liable for any losses, claims, damages or liabilities arising out of the actions taken, omissions or advice given by any other person. In no event shall we be liable for any loss, damages, cost or expenses arising in any way from fraudulent acts, misrepresentations or willful default on part of the client or companies, their directors, employees or agents.
14. This report is having limited scope as per its fields & format to provide only the general basic idea of the value of the property prevailing in the market based on the site inspection and documents/ data/ information provided by the client. The suggested indicative prospective estimated value should be considered only if transaction is happened as free market transaction.
15. The sale of the subject property is assumed to be on an all cash basis. Financial arrangements would affect the price at which the property may sell for if placed on the market.
16. The actual realizable value that is likely to be fetched upon sale of the asset under consideration shall entirely depend on the demand and supply of the same in the market at the time of sale.



## VALUATION ASSESSMENT

### M/S. BSL LIMITED

17.	While our work has involved an analysis & computation of valuation, it does not include detailed estimation, design/ technical/ engineering/ financial/ structural/ environmental/ architectural/ compliance survey/ safety audit & works in accordance with generally accepted standards of audit & other such works. The report in this work is not investigative in nature. It is mere an opinion on the likely estimated valuation based on the facts & details presented to us by the client and third party market information came in front of us within the limited time of this assignment, which may vary from situation to situation.
18.	Where a sketched plan is attached to this report, it does not purport to represent accurate architectural plans. Sketch plans and photographs are provided as general illustrations only.
19.	Documents, information, data including title deeds provided to us during the course of this assessment by the client is reviewed only upto the extent required in relation to the scope of the work. No document has been reviewed beyond the scope of the work. These are not reviewed in terms of legal rights for which we do not have expertise. Wherever any information mentioned in this report is mentioned from the documents like owners name, etc., it is only for illustration purpose and may not necessary represent accuracy.
20.	The report assumes that the borrower/company/business/asset complies fully with relevant laws and regulations applicable in its area of operations and usage unless otherwise stated, and that the companies/business/assets is managed in a competent and responsible manner. Further, as specifically stated to the contrary, this report has given no consideration to matters of a legal nature, including issues of legal title and compliance with relevant laws, and litigations and other contingent liabilities that are not recorded/reflected in the documents/ details/ information/ data provided to us.
21.	This valuation report is not a qualification for accuracy of land boundaries, schedule (in physical terms), dimensions & identification. For this land/ property survey report can be sought from a qualified private or Govt. surveyor.
22.	This Valuation report is prepared based on the facts of the property on the date of the survey. Due to possible changes in market forces, socio-economic conditions, property conditions and circumstances, this valuation report can only be regarded as relevant as at the valuation date. Hence before financing, Banker/ FI should take into consideration all such future risk and should loan conservatively to keep the advanced money safe in case of the downward trend of the property value.
23.	Valuation of the same asset/ property can fetch different values under different circumstances & situations. For eg. Valuation of a running/ operational shop/ hotel/ factory will fetch better value and in case of closed shop/ hotel/ factory it will have considerable lower value. Similarly, an asset sold directly by an owner in the open market through free market transaction then it will fetch better value and if the same asset/ property is sold by any financier due to encumbrance on it, will fetch lower value. Hence before financing, Lender/ FI should take into consideration all such future risks while financing and take decision accordingly.
24.	Valuation is done for the property identified to us by the owner/ owner representative. At our end we have just visually matched the land boundaries, schedule (in physical terms) & dimensions of the property with reference to the documents produced for perusal. Method by which identification of the property is carried out is also mentioned in the report clearly. Responsibility of identifying the correct property to the Valuer/ its authorized surveyor is solely of the client/ owner for which Valuation has to be carried out. It is requested from the Bank to cross check from their own records/ information if this is the same property for which Valuation has to be carried out to ensure that owner has not misled the Valuer company or misrepresented the property due to any vested interest. Where there is a doubt about the precision position of the boundaries, schedule, dimensions of site & structures, it is recommended that a Licensed Surveyor be contacted.
25.	In India more than 70% of the geographical area is lying under rural/ remote/ non municipal/ unplanned area where the subject property is surrounded by vacant lands having no physical demarcation or having any display of property survey or municipal number / name plate on the property clearly. Even in old locations of towns, small cities & districts where property number is either not assigned or not displayed on the properties clearly and also due to the presence of multiple/ parallel departments due to which ownership/ rights/ illegal possession/ encroachment issues are rampant across India and due to these limitations at many occasions it becomes tough to identify the property with 100% surety from the available documents, information & site whereabouts and thus chances of error, misrepresentation by the borrower and margin of chances of error always persists in such cases. To avoid any such chances of error it is advised to the Bank to engage municipal/ revenue department officials to get the confirmation of the property to ensure that the property shown to Valuer/ Banker is the same as for which documents are provided.
26.	If this Valuation Report is prepared for the Flat/ dwelling unit situated in a Group Housing Society or Integrated Township then approvals, maps of the complete group housing society/ township is out of scope of this report and this report will be made for the specific unit based on the assumption that complete Group Housing Society/ Integrated Township and the subject unit must be approved in all respect.
27.	Due to fragmented & frequent change in building/ urban planning laws/ guidelines from time to time, different laws/ guidelines between regions/ states and no strict enforceability of Building Bye-Laws in India specially in non-metro and scale b & c cities & Industrial areas, property owners many times extend or make changes in the covered area/ layout from the approved/ applicable limits. There are also situations where properties are decades old when there was no formal Building Bye-Laws applicable the time when the construction must have been done. Due to such discrete/ unplanned development in many regions sometimes it becomes tough for the Valuer to determine the exact lawful situation on ground. Unless otherwise mentioned in the report, the covered area present on the site as per site survey will be considered in the Valuation.
28.	Area of the large land parcels of more than 2500 sq.mtr or of uneven shape in which there can be practical difficulty in sample measurement, is taken as per property documents which has been relied upon unless otherwise stated.
29.	Drawing Map, design & detailed estimation of the property/ building is out of scope of the Valuation services.
30.	Valuation is a subjective field and opinion may differ from consultant to consultant. To check the right opinion, it is important to evaluate the methodology adopted and various data point/ information/ factors/ assumption considered by the consultant which became the basis for the Valuation report before reaching to any conclusion.



## VALUATION ASSESSMENT

### M/S. BSL LIMITED

31.	Although every scientific method has been employed in systematically arriving at the value, there is, therefore, no indisputable single value and the estimate of the value is normally expressed as falling within a likely range.
32.	Value analysis of any asset cannot be regarded as an exact science and the conclusions arrived at in many cases will, of necessity, be subjective and dependent on the exercise of individual judgment. Given the same set of facts and using the same assumptions, expert opinions may differ due to the number of separate judgment decisions, which have to be made. Therefore, there can be no standard formula to establish an indisputable exchange ratio. In the event of a transaction, the actual transaction value achieved may be higher or lower than our indicative analysis of value depending upon the circumstances of the transaction. The knowledge, negotiability and motivations of the buyers and sellers, demand & supply prevailing in the market and the applicability of a discount or premium for control will also affect actual price achieved. Accordingly, our indicative analysis of value will not necessarily be the price at which any agreement proceeds. The final transaction price is something on which the parties themselves have to agree. However, our Valuation analysis can definitely help the stakeholders to take informed and wise decision about the Value of the asset and can help in facilitating the arm's length transaction.
33.	This Valuation is conducted based on the macro analysis of the asset/ property considering it in totality and not based on the micro, component, or item wise analysis. Analysis done is a general assessment and is not investigative in nature.
34.	This report is prepared on the RKA V-L1 (Basic) Valuation format as per the client requirement and scope of work. This report is having limited scope as per its fields & format to provide only the general estimated & indicative basic idea of the value of the property prevailing in the market based on the information provided by the client. No detailed analysis, audit or verification has been carried out of the subject property. There may be matters, other than those noted in this report, which might be relevant in the context of the transaction and which a wider scope might uncover.
35.	This is just an opinion report and doesn't hold any binding on anyone. It is requested from the concerned Client/ Bank/ Financial Institution which is using this report for mortgaging the property that they should consider all the different associated relevant & related factors & risks before taking any business decision based on the content of this report.
36.	All Pages of the report including annexures are signed and stamped from our office. In case any paper in the report is without stamp & signature then this should not be considered a valid paper issued from this office.
37.	As per IBA Guidelines & Bank Policy, in case the valuation report submitted by the valuer is not in order, the banks / FIs shall bring the same to the notice of the valuer within 15 days of submission for rectification and resubmission. In case no such communication is received, it shall be presumed that the valuation report has been accepted.
38.	<b>Defect Liability Period is 15 DAYS.</b> We request the concerned authorized reader of this report to check the contents, data, information, and calculations in the report within this period and intimate us in writing at <a href="mailto:valuers@rkassociates.org">valuers@rkassociates.org</a> within 15 days of report delivery, if any corrections are required or in case of any other concern with the contents or opinion mentioned in the report. If no intimation is received within 15 (Fifteen) days in writing from the date of issuance of the report, then it shall be considered that the report is complete in all respect and has been accepted by the client up to their satisfaction & use and further to which R.K Associates shall not be held responsible in any manner. After this period no concern/ complaint/ proceedings in connection with the Valuation Services will be entertained due to possible change in situation and condition of the property.
39.	Though adequate care has been taken while preparing this report as per its scope, but still we can't rule out typing, human errors, over sightedness of any information or any other mistakes. Therefore, the concerned organization is advised to satisfy themselves that the report is complete & satisfactory in all respect. Intimation regarding any discrepancy shall be brought into our notice immediately. If no intimation is received within 15 (Fifteen) days in writing from the date of issuance of the report, to rectify these timely, then it shall be considered that the report is complete in all respect and has been accepted by the client upto their satisfaction & use and further to which R.K Associates shall not be held responsible in any manner.
40.	Our Data retention policy is of <b>ONE YEAR</b> . After this period we remove all the concerned records related to the assignment from our repository. No clarification or query can be answered after this period due to unavailability of the data.
41.	This Valuation report is governed by our (1) Internal Policies, Processes & Standard Operating Procedures, (2) R.K Associates Quality Policy, (3) Valuation & Survey Best Practices Guidelines formulated by management of R.K Associates, (4) Information input given to us by the customer and (4) Information/ Data/ Facts given to us by our field/ office technical team. Management of R.K Associates never gives acceptance to any unethical or unprofessional practice which may affect fair, correct & impartial assessment and which is against any prevailing law. In case of any indication of any negligence, default, incorrect, misleading, misrepresentation or distortion of facts in the report then we request the user of this report to immediately or at least within the defect liability period to bring all such act into notice of R.K Associates management so that corrective measures can be taken instantly.
42.	R.K Associates never releases any report doing alterations or modifications by pen. In case any information/ figure of this report is found altered with pen then this report will automatically become null & void.
43.	We are fully aware that based on the opinion of value expressed in this report, we may be required to give testimony or attend court / judicial proceedings with regard to the subject assets, although it is out of scope of the assignment, unless specific arrangements to do so have been made in advance, or as otherwise required by law. In such event, the party seeking our evidence in the proceedings shall bear the cost/professional fee of attending court / judicial proceedings and my / our tendering evidence before such authority shall be under the applicable laws.
44.	The final copy of the report shall be considered valid only if it is in hard copy on the company's original letter head with proper stamp and sign on it of the authorized official upon payment of the agreed fees. User shall not use the content of the report for the purpose it is prepared for only on draft report, scanned copy, email copy of the report and without payment of the agreed fees. In such a case the report shall be considered as unauthorized and misused.