

V/15(2023-24)-PL489-404-616

File No.	RKA/DNCR/...../.....
Date of Receiving	31/10/23

**CASE COLLECTION FORMAT  
(INDUSTRIAL PLANT SURVEY FORM)**

(Version 2.1) | Date of implementation: 9.02.2011 | Date of Revision: 04.01.2018, 30.01.2020

Items	Assigned To	Assigned to Date	To be completed by date	Submitted On date	Grade	HOD Engg. Signature
File Received By		NA	NA			NA
Survey	Dhawan					
Preparation						

A - Very Good, B - Satisfactory, C - Average, D - Poor, E - Extremely Poor

File Returned to HOD Engg. unprepared due to reason	<input type="checkbox"/> Proper documents not received, <input type="checkbox"/> Survey not done properly, <input type="checkbox"/> Survey Form not properly filled, <input type="checkbox"/> Market survey for rates is not properly done, <input type="checkbox"/> Identification is not clearly done, <input type="checkbox"/> Measurement is not properly done, <input type="checkbox"/> Photographs not clearly taken, <input type="checkbox"/> Selfie/ Owner or owner representative photo not taken, <input type="checkbox"/> Owner/ owner representative signature not taken, <input type="checkbox"/> Google Map not taken, <input type="checkbox"/> Survey summary sheet not filled


In case File is returned by the preparer - HOD Engg. comment & Signature	<input type="checkbox"/> Minor defects in the survey hence approved for preparation with warning to Surveyor. Report preparer to collect the missing information on his own.
	<input type="checkbox"/> Major defects in the survey. Survey has to be done again.

**GENERAL DETAILS**

1.	Proposal or Ref. No.	V/15(2023-24)-PL489-404-616		
2.	Type of Service	<input checked="" type="checkbox"/> Valuation Report		
3.	Type of customer	<input checked="" type="checkbox"/> Bank <input type="checkbox"/> PSU <input type="checkbox"/> NBFC <input type="checkbox"/> Corporate <input type="checkbox"/> Company <input type="checkbox"/> Private client <input type="checkbox"/> Direct client through Bank		
4.	Bank/ FI/ Organization Name & Address	SBI, SARU, Commercial - 111, 112 and 115, Tulsiani Chambers 1st floor Free Press Jour - Marine Point Mumbai, - 400021		
5.	Case Allotment Officer/ Fees paying party Details	Name	Contact Number	Email Id
		Mr. Hemant Patel	9819480840	team2.6134@sbi.co.in
6.	Case Type	<input type="checkbox"/> Case for Fresh Account <input checked="" type="checkbox"/> Case for existing account/ customer		
7.	Fees Details	Amount of Fees	Advance Amount if any	Payment will be paid by
		37,500/- + OPC + GST		<input checked="" type="checkbox"/> Bank <input type="checkbox"/> Customer
8.	Billing Details	Billed To Party Name		GSTIN



# CASE DETAILS

1.	Name of the Industry/ Account <u>INS ATOA</u>	<u>KOHINOOR Business School Education Trust</u>		
2.	Type of Property	<input type="checkbox"/> Small Manufacturing Unit, <input type="checkbox"/> Medium Scale Industrial Unit, <input type="checkbox"/> Large Scale Industrial Plant, <input type="checkbox"/> Very Large Scale Industrial Plant		
3.	Owner/ Applicant Details	Name	Contact Number	Email Id
		<u>M/s. Kohinoor Education Trust</u>		
4.	Account Name			
5.	Plant Address	<u>Kohinoor city, Keroi Road. opp- CBS Mang Kura west, Mumbai - 400070.</u>		
6.	Who will coordinate on site for the site survey	Name	Contact Number	
		<u>Sir. Amol Chod</u>	<u>9619558416</u>	
7.	Preferred time of survey	Date	Time	
		<u>9:00</u> <u>31/10/23</u>	<u>9:00</u>	
8.	Documents Received (Any one ownership document and approved site plan/ map is must)	1. Ownership Documents: <input checked="" type="checkbox"/> Sale Deed, <input type="checkbox"/> Power of Attorney, <input type="checkbox"/> Will Relinquishment Deed, <input type="checkbox"/> Transfer Deed, <input type="checkbox"/> Conveyance Deed, <input type="checkbox"/> Allotment Letter, <input type="checkbox"/> Possession Letter, <input type="checkbox"/> Agreement to Sell, <input type="checkbox"/> Mortgage Deed, <input type="checkbox"/> Indenture of Mortgage 2. Map: <input checked="" type="checkbox"/> Cizra Map, <input type="checkbox"/> Sanctioned Map, <input checked="" type="checkbox"/> Site Plan 3. Project Approval Documents: <input type="checkbox"/> Factory Registration, <input type="checkbox"/> Memorandum of Understanding with the State Govt., <input type="checkbox"/> Industrial Entrepreneurs Memorandum, <input type="checkbox"/> Environment Clearance, <input type="checkbox"/> Fire NOC 4. Any Other document: <input type="checkbox"/> TIR Report, <input type="checkbox"/> Old Valuation Report, <input type="checkbox"/> Plant & Machinery Inventory Sheet, <input type="checkbox"/> Fixed Asset Register, <input type="checkbox"/> Building Area Statement, <input type="checkbox"/> CLU Document, <input type="checkbox"/> Detailed Project Report, <input type="checkbox"/> Invoices of the Major Equipment's, <input type="checkbox"/> Daily Performance Report, <input type="checkbox"/> TEV Report, <input type="checkbox"/> LIE Report, <input type="checkbox"/> Production data of last one week, <input type="checkbox"/> Plant maintenance log, <input type="checkbox"/> Copy of last paid Electricity Bill, <input type="checkbox"/> Copy of municipal tax receipt <input type="checkbox"/> Any other: 5. No documents provided: <input type="checkbox"/>		
9.	Special Instructions if any:	<u>Sale deed, site plan.</u>		
10.	I agree to pay the amount mentioned above for the preparation of Valuation Report. I agree that I'll not put pressure on Valuer firm to distort any facts and would not try to influence any member or official of the firm in the ill spirit or vested interest and to benefit any individual or organization by any means illegitimately. Customer Signature: <u></u>			



**INDUSTRIAL PLANT SURVEY FORM****(FOR INDUSTRIAL PROPERTIES ONLY)**

(Version 2.0) | Date of implementation: 9.02.2011 | Date of Revision: 04.01.2018, 15.06.2019

File No. RKA/DNCR/...../.....	Date: 31/10/23	Time: 9:00
-------------------------------	----------------	------------

**GENERAL DETAILS**

1.	Name of the Surveyor	Dhawan	
2.	Property shown by	<input type="checkbox"/> Owner/ Director, <input checked="" type="checkbox"/> Company Representative, <input type="checkbox"/> No one was available, <input type="checkbox"/> Property is locked, survey could not be done from inside	
		Name	Contact No.
		Anil Chod	
3.	Survey Type	<input type="checkbox"/> Full survey (inside-out with approximate measurements & photographs), <input checked="" type="checkbox"/> Full survey (inside-out with approximate sample random measurements & photographs), <input type="checkbox"/> Half Survey (Approximate sample random measurements from outside & photographs), <input type="checkbox"/> Only photographs taken (No measurements)	
4.	Reason for Half survey or only photographs taken  NA	<input type="checkbox"/> Property was locked, <input type="checkbox"/> Possessee didn't allow to inspect the property, <input type="checkbox"/> NPA property so owner was hostile and survey couldn't be carried out, <input type="checkbox"/> Under construction property, <input type="checkbox"/> Very Large irregular Property, practically not possible to measure the entire area, <input type="checkbox"/> Any other reason:	
5.	How Property is Identified	<input checked="" type="checkbox"/> From schedule of the properties mentioned in the deed, <input checked="" type="checkbox"/> From name plate displayed on the property, <input type="checkbox"/> Identified by the owner/ owner representative, <input type="checkbox"/> Enquired from nearby people, <input type="checkbox"/> Identification of the property could not be done, <input type="checkbox"/> Survey was not done	
6.	Type of Industry Business school	<input type="checkbox"/> Small Manufacturing Unit, <input type="checkbox"/> Medium Scale Industrial Unit, <input type="checkbox"/> Large Scale Industrial Plant, <input type="checkbox"/> Very Large Scale Industrial Plant	
7.	Property Measurement	<input type="checkbox"/> Self-measured, <input checked="" type="checkbox"/> Sample measurement only, <input type="checkbox"/> No measurement	
8.	Reason for no measurement  NA	<input type="checkbox"/> Property was locked/ sealed, <input type="checkbox"/> Owner/ possessee didn't allow it, <input type="checkbox"/> NPA property so didn't enter the property, <input type="checkbox"/> Very Large Property, practically not possible to measure the entire area <input type="checkbox"/> Any other Reason:	
9.	Purpose of Valuation	<input type="checkbox"/> Value assessment of the asset for creating collateral mortgage <input type="checkbox"/> Periodic Re-Valuation for Bank, <input type="checkbox"/> Distress sale for NPA A/c.,	



		<input type="checkbox"/> For DRT Recovery purpose, <input type="checkbox"/> For Insolvency purpose, <input type="checkbox"/> Capital Gains Wealth Tax purpose, <input type="checkbox"/> Partition purpose, <input type="checkbox"/> General Value Assessment, <input type="checkbox"/> For company merger & amalgamation purpose, <input type="checkbox"/> For any other purpose:
10.	Type of Loan	<input type="checkbox"/> Project Loan, <input type="checkbox"/> Term Loan, <input type="checkbox"/> CC Limit enhancement, <input type="checkbox"/> Cash Credit Limit, <input type="checkbox"/> Industrial Loan, <input type="checkbox"/> Business Loan, <input type="checkbox"/> NA
11.	Loan Amount	

OWNERSHIP DETAILS	
1.	Name of the Industry <i>SHADE</i> <i>MIS. Rohinton Education trust</i>
2.	Legal Owner Name/s <i>_____</i>
3.	Property Purchaser Name <i>_____</i>
4.	Plant Address under Valuation <i>_____</i>
5.	Present Residence Address of the Owner/ Director <i>_____</i>
6.	Property constitution <input checked="" type="checkbox"/> Free Hold, <input type="checkbox"/> Lease Hold

LOCATION DETAILS					
1.	Adjoining Properties (Match it with papers with the help of compass or Sun direction and also confirm it with nearby people)	East <i>Railway track</i>	West <i>critrone hospital</i>	North <i>SRA building</i>	South <i>open land Kuria Residm</i>
2.	Property Facing	<input type="checkbox"/> East Facing, <input type="checkbox"/> North Facing, <input type="checkbox"/> West Facing, <input checked="" type="checkbox"/> South Facing, <input type="checkbox"/> North-East Facing, <input type="checkbox"/> South-West Facing, <input type="checkbox"/> South-East Facing, <input type="checkbox"/> North-West Facing			
3.	Landmark	<i>Kohinoor city.</i>			
4.	Ward Name/ No.	<i>A- C-ward</i>			
5.	Zone Name	<i>Kuria.</i>			
6.	Main Road Name & Width	Name <i>Kuria-vidyavihar Road</i>	Width <i>15m</i>	Distance from property <i>Properly touch</i>	
7.	Approach Road Name & Width	<i>Kiria Road and Kuria vidyavihar Road</i>			
8.	Are proper road facilities available?	<input checked="" type="checkbox"/> Yes, <input type="checkbox"/> No			
9.	Type of Approach Road	<input checked="" type="checkbox"/> Bituminous, <input type="checkbox"/> Metalled, <input type="checkbox"/> Cement concrete, <input type="checkbox"/> Concrete paver block, <input type="checkbox"/> Brick khadanja, <input type="checkbox"/> Mud surfacing, <input type="checkbox"/> Broken potholed metalled road, <input type="checkbox"/> No proper approach road available, <input type="checkbox"/> Very narrow approach road towards the property			



10.	Location characteristics	<input type="checkbox"/> Within well-developed notified Industrial area, <input type="checkbox"/> Within averagely maintained Industrial area, <input type="checkbox"/> Within un-notified Industrial area, <input type="checkbox"/> Within Main city, <input type="checkbox"/> Within city suburbs, <input checked="" type="checkbox"/> Within urban developed Area, <input type="checkbox"/> Within urban developing zone, <input type="checkbox"/> Within urban undeveloped area, <input type="checkbox"/> Within urban remote area, <input type="checkbox"/> Within commercial area, <input type="checkbox"/> Within Institutional area, <input type="checkbox"/> Out of municipal limits, no civic infrastructure available, <input type="checkbox"/> Within rural village area, <input type="checkbox"/> In interiors, <input type="checkbox"/> Within Backward area, <input type="checkbox"/> Within Remote area					
11.	Classification of the Locality	<input checked="" type="checkbox"/> Urban developed, <input type="checkbox"/> Urban developing, <input type="checkbox"/> Semi Urban, <input type="checkbox"/> Rural, <input type="checkbox"/> Backward, <input type="checkbox"/> Industrial, <input type="checkbox"/> Institutional					
12.	Location consideration	<input checked="" type="checkbox"/> Corner Plot, <input type="checkbox"/> 2 side open, <input type="checkbox"/> 3 side open, <input type="checkbox"/> On >30' wide road, <input type="checkbox"/> Near to Metro station, <input type="checkbox"/> Near to Market, <input type="checkbox"/> Near to Highway, <input type="checkbox"/> Entrance North-East Facing, <input type="checkbox"/> Ordinary location within locality, <input type="checkbox"/> Good Location within the locality, <input type="checkbox"/> Normal Location within the locality, <input type="checkbox"/> Average Location within locality, <input type="checkbox"/> Poor location within the locality, <input type="checkbox"/> Property towards end of the locality, <input type="checkbox"/> Any other					
13.	Is Plant part of notified Industrial Area? If yes then name of Industrial area/ estate & governing authority managing it.	<input type="checkbox"/> Yes, <input type="checkbox"/> No					
14.	Proximity to civic amenities	School	Hospital	Market	Metro	Railway Station	Airport
		HSRIF	0KM	1KM	5KM	1.5KM	25KM
15.	Any new development in surrounding area	MA					
16.	Jurisdiction limits	<input type="checkbox"/> Nagar Nigam, <input type="checkbox"/> Nagar Panchayat, <input type="checkbox"/> Gram Panchayat, <input type="checkbox"/> Nagar Palika Parishad, <input type="checkbox"/> Area not within any municipal limits					
17.	Jurisdiction Development Authority Name	Name: <input type="checkbox"/> Area not within any development authority limits					
18.	Municipality/ Municipal Corporation Name	Name:					



		<input type="checkbox"/> Area not within any municipal limits
19.	Surrounding land uses and adjoining/ nearby establishment details	Residential / commercial
20.	Is the location proper for the subject industry?	Yes
21.	Is it a standalone Industry in this area? is it a belt for the subject nature of Industry?	—
22.	In case Industry gets closed then does the land can be used for any other purpose?	—

PHYSICAL DETAILS			
1.	Land Area	As per Title deed	As per Map
		11,258.70 sq.m	11,258.70 sq.m
		Area as per mortgage deed:	
		11,144.19 sq.m	
2.	Any conversion to the land use	NA	
3.	Land Type	<input type="checkbox"/> Solid, <input type="checkbox"/> Rocky, <input type="checkbox"/> Marsh Land, <input type="checkbox"/> Reclaimed Land, <input type="checkbox"/> Water logged	
4.	Shape of the Land	<input type="checkbox"/> Square, <input type="checkbox"/> Rectangular, <input type="checkbox"/> Trapezium, <input type="checkbox"/> Triangular, <input type="checkbox"/> Trapezoid, <input checked="" type="checkbox"/> Irregular, <input type="checkbox"/> NA	
5.	Level of Land	<input type="checkbox"/> On road level, <input type="checkbox"/> Below road level, <input checked="" type="checkbox"/> Above road level, <input type="checkbox"/> NA	
6.	Frontage to depth ratio	<input checked="" type="checkbox"/> Normal frontage, <input type="checkbox"/> Less frontage, <input type="checkbox"/> Large frontage, <input type="checkbox"/> NA	
7.	Are Boundaries matched	<input checked="" type="checkbox"/> Yes, <input type="checkbox"/> No, <input type="checkbox"/> No relevant papers available to match the boundaries, <input type="checkbox"/> Boundaries not mentioned in available documents, <input type="checkbox"/> Very large land parcel forming multiple lands so not possible to match it with papers	
8.	Is Independent access available to the property	<input checked="" type="checkbox"/> Clear independent access is available, <input type="checkbox"/> Access is available in sharing of other adjoining property, <input type="checkbox"/> No clear access is available, <input type="checkbox"/> Access is closed due to dispute, <input type="checkbox"/> Land locked	
9.	Is property clearly demarcated with permanent boundaries?	<input checked="" type="checkbox"/> Yes, <input type="checkbox"/> No, <input type="checkbox"/> Only partially, <input type="checkbox"/> Only with Temporary boundaries,	
10.	Is the property merged or colluded with any other property	NA (1 turf is there which is been not included in above Area)	
11.	Is complete property mortgaged with the Bank under valuation or only portion of it?	Yes	
12.	Property possessed by at the time of survey	<input checked="" type="checkbox"/> Owner, <input type="checkbox"/> Vacant, <input type="checkbox"/> Lessee, <input type="checkbox"/> Under Construction, <input type="checkbox"/> Couldn't be Surveyed, <input type="checkbox"/> Property was locked, <input type="checkbox"/> Bank sealed, <input type="checkbox"/> Court sealed	
13.	Current activity carried out in the property	<input type="checkbox"/> Industrial, <input type="checkbox"/> Vacant, <input type="checkbox"/> Locked, <input type="checkbox"/> Sealed <input type="checkbox"/> Any other use:	

Business shed



# **BUILDING/ CONSTRUCTION/ UTILITY DETAILS**


1.	Construction Status	<input type="checkbox"/> Built-up property in use, <input type="checkbox"/> Under construction, <input type="checkbox"/> No construction		
2.	Covered Built-up Area	As per Title deed	As per Map	As per site survey
	RCC	23464.0' 59.0m	23464.0' 59.0m	-
	Shed	-	-	-
3.	Building Type	<input checked="" type="checkbox"/> RCC Framed Structure, <input type="checkbox"/> Load bearing Pillar Beam column, <input type="checkbox"/> Ordinary brick wall structure, <input type="checkbox"/> Shed mounted on Iron trusses & Pillars, <input type="checkbox"/> Scrap abandoned structure		
4.	Appearance/ Condition of the Building	<b>Internal</b> - <input type="checkbox"/> Excellent, <input type="checkbox"/> Very Good, <input type="checkbox"/> Good, <input type="checkbox"/> Ordinary, <input type="checkbox"/> Average, <input type="checkbox"/> Poor <input type="checkbox"/> Under construction, <input type="checkbox"/> No Survey <b>External</b> - <input type="checkbox"/> Excellent, <input type="checkbox"/> Very Good, <input type="checkbox"/> Good, <input type="checkbox"/> Ordinary, <input type="checkbox"/> Average, <input type="checkbox"/> Poor <input type="checkbox"/> Under construction		
5.	Maintenance of the Building	<input type="checkbox"/> Very Good, <input type="checkbox"/> Average, <input type="checkbox"/> Poor, <input type="checkbox"/> Under construction		
6.	Age of Building/ Recent Improvements done	2 13 Yrs Internal Improvements		
7.	Maintenance of the Building	<input type="checkbox"/> Very Good, <input type="checkbox"/> Average, <input type="checkbox"/> Poor		
8.	Any defects in the building	<input type="checkbox"/> Maintenance issues, <input type="checkbox"/> Finishing issues, <input type="checkbox"/> Seepage issues, <input type="checkbox"/> Water supply issues, <input type="checkbox"/> Electricity issues, <input type="checkbox"/> Structural issues, <input type="checkbox"/> Visible cracks in the building		
9.	Any violation done in the property	<input type="checkbox"/> Construction done without Map, <input type="checkbox"/> Construction not as per approved Map, <input type="checkbox"/> Extra covered without sanctioned Map, <input type="checkbox"/> Joined adjacent property, <input type="checkbox"/> Encroached adjacent area illegally		
10.	Boundary Wall (Only for individual property)	<input type="checkbox"/> Yes, <input type="checkbox"/> No, <input type="checkbox"/> Common boundary wall of a complex 10' 1" boundary not available on plans is there		
		Running Mtr.	Height	Width
			10'	1'
				Plaster and Paint
11.	Garden/ Landscaping	<input checked="" type="checkbox"/> Yes, <input type="checkbox"/> No, <input type="checkbox"/> Beautiful, <input type="checkbox"/> Ordinary		
12.	Parking facilities	<input checked="" type="checkbox"/> Available within the property <input type="checkbox"/> On Ground, <input type="checkbox"/> In Basement, <input type="checkbox"/> On still <input type="checkbox"/> Not available within the property <input type="checkbox"/> On road, <input type="checkbox"/> Acute parking problem		
13.	Special Comments if any			

**NOTE:** Use table below to mention the individual building/ shed/ blocks details. Mentioned Type of construction (RCC/ Corrugated GI Shed Mounted on Brick Wall or Iron Pillars & Trusses/ Corrugated Colored GI Shed/ Simple GI Shed/ Simple Tin Shed), Height & Area of each block in the table below.

### LAND RATES INFORMATION DETAILS

Gather information on the basis of the factors like Area location, Property location, Floor level, Block, Position, Frontage, Width of lane/ road in front of the property, Nearby development

1.	Demand & Supply condition in the Market for such properties	<input type="checkbox"/> Very Good, <input checked="" type="checkbox"/> Good, <input type="checkbox"/> Average, <input type="checkbox"/> Low	
2.	At what True rate Owner bought this Property	Year of purchase	2009
		Purchase Price	18,45,00,000/-
3.	Minimum Rate in the locality		
4.	Maximum Rate in the locality		
5.	Local Information gathered during Site survey (Minimum 2 enquiries are must):		
	1. Name:	National Ice	
	Contact No.	9820145435	
	Sale Purchase Rate	12K - 15K / 59. Ft	
	Rental Rate	-	
	Comments	land available at 1.5 KM from <del>Propo</del> our land commercial / Institutional plot	
	2. Name:		
	Contact No.		
	Sale Purchase Rate		
	Rental Rate		
	Comments		
	3. Name:		
	Contact No.		
	Sale Purchase Rate		
	Rental Rate		
	Comments		

Surveyor Name: Dhayala Varjan  
Signature:   
Date: 31/10/23



CASE NO.

UNDERTAKING BY THE CUSTOMER

I confirm that the property is inspected in front of me and I have provided all the information true related to the property to the best of my knowledge. I understand that any false or manipulative information provided by me will be considered as cheating with the professional organization since it will lead to incorrect valuation report and I'd be solely responsible for this unlawful act and will bear the charges for the changes/ modifications which have to undergo due to the false information. I also undertake that I haven't given any cash or in kind to any member of R.K Associates to influence the Value of the Property or favor any individual or organization and the same is not accepted or asked by the member of R.K Associates. Any such act will lead to cancellation of the material prepared by R.K Associates with forfeiting of the fees and i'll be completely responsible for its repercussions and legal actions taken for it.

IMPORTANT: We have not authorized any of our Surveyor to take Cash or kind from the customers in any situation. In case Surveyor or any member of R.K Associates asks for any money or kind from you then kindly please inform on number +91-9999597597. Our Valuation process is very stringent and have multiple check points to ensure correct & error free reports to keep the lending agency risk free. In case Surveyor claims that he would be able to arbitrary effect the Valuation figures unfairly or as per your requirement & need then he is making a false claim to you and we request you to complaint such act immediately on the number provided above.

Name:

ANIL SMITA M. DIGHI

Signature:

Mobile No.:

9619558616

Date:

3/10/23.

UNDERTAKING BY THE SURVEYOR

I confirm that I have carried out the Survey of the property properly as per the fair professional best practices and Valuation & Survey policy guidelines issued by the organization. I have not taken any cash or kind from the customer or given the customer any wrong or false information or have made any false claims for arbitrary providing the Property Valuation as per one's need or requirement by distorting the facts. In case at any point of time it is found that I have done any kind of fraudulent activity in this case and misled the company then I understand its legal consequences and appropriate penal action which company can take against me. Also in regard to it any monetary or reputation loss will be recovered from me by the company.

Surveyor Name:

Dhawal Varjari

Signature:

Date:

3/10/23.



**SURVEY SUMMARY SHEET**

(TO BE ENCLOSED WITH VALUATION REPORT)

(Version 1.0) | Date of implementation: 10.04.2017

Every Valuation report at R.K Associates is prepared based on the thorough survey of the property carried out by our Engineering Surveyor. This Survey Summary Sheet is for the information of Banker/ concerned interested organization. Detailed Survey Form can also be made available to the interested organization in case it is required to cross check what information our surveyor has given in site inspection report based on which Valuation report is prepared.

1.	File No.	V871023-247-P(2,89-404-616						
2.	Name of the Surveyor	Dhawal Vansh						
3.	Borrower Name	M/S. Kohinoor Education Trust						
4.	Name of the Owner							
5.	Property Address which has to be valued							
6.	Property shown & identified by at spot	<input type="checkbox"/> Owner, <input checked="" type="checkbox"/> Representative, <input type="checkbox"/> No one was available, <input type="checkbox"/> Property is locked, survey could not be done from inside <table border="1"> <tr> <th>Name</th> <th>Contact No.</th> </tr> <tr> <td>ADIL</td> <td></td> </tr> </table>			Name	Contact No.	ADIL	
Name	Contact No.							
ADIL								
7.	How Property is Identified by the Surveyor	<input checked="" type="checkbox"/> From schedule of the properties mentioned in the deed, <input checked="" type="checkbox"/> From name plate displayed on the property, <input type="checkbox"/> Identified by the owner/ owner representative, <input type="checkbox"/> Enquired from nearby people, <input type="checkbox"/> Identification of the property could not be done, <input type="checkbox"/> Survey was not done						
8.	Are Boundaries matched	<input checked="" type="checkbox"/> Yes, <input type="checkbox"/> No, <input type="checkbox"/> No relevant papers available to match the boundaries, <input type="checkbox"/> Boundaries not mentioned in available documents						
9.	Survey Type	<input checked="" type="checkbox"/> Full survey (inside-out with measurements & photographs) <input type="checkbox"/> Half Survey (Measurements from outside & photographs) <input type="checkbox"/> Only photographs taken (No measurements)						
10.	Reason for Half survey or only photographs taken <b>NP</b>	<input type="checkbox"/> Property was locked, <input type="checkbox"/> Possessee didn't allow to inspect the property, <input type="checkbox"/> NPA property so couldn't be surveyed completely						
11.	Type of Property	<input type="checkbox"/> Flat in Multistoried Apartment, <input type="checkbox"/> Residential House, <input type="checkbox"/> Low Rise Apartment, <input type="checkbox"/> Residential Builder Floor, <input type="checkbox"/> Commercial Land & Building, <input type="checkbox"/> Commercial Office, <input type="checkbox"/> Commercial Shop, <input type="checkbox"/> Commercial Floor, <input type="checkbox"/> Shopping Mall, <input type="checkbox"/> Hotel, <input type="checkbox"/> Industrial, <input type="checkbox"/> Institutional, <input type="checkbox"/> School Building, <input checked="" type="checkbox"/> Vacant Residential Plot, <input type="checkbox"/> Vacant Industrial Plot, <input type="checkbox"/> Agricultural Land <b>BURNER SCHOOL</b>						
12.	Property Measurement	<input type="checkbox"/> Self-measured, <input checked="" type="checkbox"/> Sample measurement, <input type="checkbox"/> No measurement						
13.	Reason for no measurement <b>NP</b>	<input type="checkbox"/> It's a flat in multi storey building so measurement not required <input type="checkbox"/> Property was locked, <input type="checkbox"/> Owner/ possessee didn't allow it, <input type="checkbox"/> NPA property so didn't enter the property, <input type="checkbox"/> Very Large Property, practically not possible to measure the area within limited time <input type="checkbox"/> Any other Reason:						
14.	Land Area of the Property	As per Title deed	As per Map	As per site survey				
		11258.7059 m	11258.7059 m	11144.59 m				
15.	Covered Built-up Area	As per Title deed	As per Map	As per site survey				
		23464.0159 m	23464.0159 m					
16.	Property possessed by at the time of survey	<input checked="" type="checkbox"/> Owner, <input type="checkbox"/> Vacant, <input type="checkbox"/> Lessee, <input type="checkbox"/> Under Construction, <input type="checkbox"/> Couldn't be Surveyed, <input type="checkbox"/> Property was locked, <input type="checkbox"/> Bank sealed, <input type="checkbox"/> Court sealed						
17.	Any negative observation of the	<b>Football turf there but not included in property of mortgage.</b>						

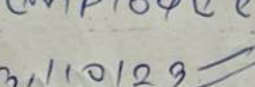


Property during survey	
Is Independent access available to the property	<input checked="" type="checkbox"/> Clear independent access is available, <input type="checkbox"/> Access available in sharing of other adjoining property, <input type="checkbox"/> No clear access is available, <input type="checkbox"/> Access is closed due to dispute
Is property clearly demarcated with permanent boundaries?	<input checked="" type="checkbox"/> Yes, <input type="checkbox"/> No, <input type="checkbox"/> Only with Temporary boundaries
Is the property merged or colluded with any other property	with football + ura.
21. Local Information References on property rates	Please refer attached sheet named 'Property rate Information Details.'

#### Endorsement:

#### 1. Signature of the Person who was present from the owner side to identify the property:


**Undertaking:** I have shown the correct property and provided the correct information about the property to the surveyor of R.K Associates to the best of my knowledge for which Valuation has to be prepared. In case I have shown wrong property or misled the valuer company in any way then I'll be solely responsible for this unlawful act.

- a. Name of the Person: Anil  
 b. Relation: Employee  
 c. Signature:   
 d. Date: 31/10/23

In case not signed then mention the reason for it: ☐ No one was available, ☐ Property is locked, ☐ Owner/representative refused to sign it, ☐ Any other reason:

#### 2. Surveyor Signature who did site inspection:

**Undertaking:** I have inspected the property and cross verified the property details at site to the extent of a. Matching boundaries of the property, b. Sample measurement of its area, c. Physical condition, d. Property rates as per local information with what is mentioned in the property documents provided to me by the Bank/interested organization. I have not come under influence of anyone during site inspection and have only recorded the true and factual details in the survey form which I come across during the site survey. I understand that giving any manipulative information in the survey form will lead to incorrect Valuation report which is an unlawful act and I'll be solely responsible for doing it.

- a. Name of the Surveyor: Dhawal Varjan  
 b. Signature:   
 c. Date: 31/10/23



① Turf is not under our property.

②

---

Property includes below details:

---

① Kohinoor International School - Primary to 10th standard,

② Kohinoor Business School - PGDIP and MMS.

No. of bldg: 2 No's  
(2 wings)

---

Type of structure: R.C.C

4 roof cover: 200 x 200 ft

---







KIS - NO. of staircase - 4 No. 11.45' x 2.40'

GF Ground Floor

KOHIMBOOR INTERNATIONAL  
SCHOOL

Admin Office -

Class Room 001 - 27.80' x 21.53' h = 10.56'

4th Floor

408 - classroom - 26.94' x 21.68' h = 9.23'

3rd Floor

309 - Science Biology lab - 40.93' x 21.59' h = 9.23'

311 - Chem lab - 41.21' x 21.53' h = 9.23'

304 - computer lab - 27.62' x 22.62' h = 9.23'

2nd Floor

209 - Math lab - 21.60' x 20' h = 9.23'

208 - classroom - 27.00' x 21.63' h = 9.23'

1st Floor

Sports Room -

103 - classroom - 27.21' x 21.73' h = 9.23'

104 - classroom - 27.21' x 21.23' h = 9.23'

Play Area - 70' x 20' h = 22'



## Rates for commercial / Residential unit

Residential - 1 BHK - 95 lakhs - 1 cr - 470 corpa

2 BHK - 1.35 - 1.45 cr - 700 corpa

18,000 - 20,000 / sq. ft

Anil tahir - 8652176456.

---

commercial

17959 ft - 68 lakhs

35000 - 38000 / sq. ft on corpa

Rushi kauri - 9873017569

---

commercial

30K - 32K / sq. ft

Mosir /

187859 ft - 6 cr ask

9004098378

---