





ZONING PLAN OF AFFORDABLE RESIDENTIAL PLOTTED COLONY (UNDER DEEN-DAYAL JAN AWAS YOJNA-2016) OVER AN AREA MEASURING 45.1625 ACRES (LICENCE NO.195 OF 2022 DATED 20-11-23) IN SECTOR 79, 79B, GURUGRAM BEING DEVELOPED BY LOON LAND DEVELOPMENT LTD.

FOR PURPOSE OF CODE 1.2 (Kv) & 6.1 (1) OF THE HARYANA BUILDING CODE 2017, AS AMENDED FROM TIME TO TIME.

USE ZONE

The land shown in this zoning plan shall be utilized in accordance with the marking explained in the table below and no other manner whatsoever:

Notation	Permissible use of land on the portion of the plot marked in column 1.	Type of building permissible on land marked in column 1.
1.	2.	3.
	Road	Road furniture at approved places.
	Public open space	To be used only for landscape features.
	Residential Building	Residential building.
	Commercial	As per supplementary zoning plan to be approved separately for each site.

MAXIMUM PERMISSIBLE GROUND COVERAGE BASEMENT, FAR AND MAXIMUM PERMISSIBLE HEIGHT / INCLUDING STILT / PARKING

(a) The building of building shall be constructed only with in the portion of the site marked as buildable zone as explained above, and nowhere else.

(b) The Maximum permissible ground coverage, basement, F.A.R. (DDA) Policy dated 08.02.2016 and maximum permissible height / including stilt parking on the area of the site mentioned in column-1, according to the table below :-

Plot Area	Maximum Permissible Ground Coverage	Maximum Permissible Floor Area Ratio (FAR)	Maximum permissible Height (6+3 Floor) (including stilt 5+4 floor)
Up to 100 square metres	75%	200%	14.5
Up to 100 to 150 square metres	75%	200%	16.5

9. PLINTH LEVEL

The plinth height of building shall be as per Code No. 7.3 of the Haryana Building Code, 2017.

10. BASEMENT

Single level basements within the building zone of the site shall be provided as per Code No. 6.3(III) of the Haryana Building Code, 2017. The basement shall be constructed, used and maintained as per Code 7.10 of the Haryana Building Code, 2017.

11. RESTRICTION OF ACCESS FROM 45 MTS. WIDE OR MORE SECTOR ROADS AND PUBLIC OPEN SPACES

In the case of plots which abut on the 45 meters or more wide sector roads and plots which abut on public open spaces, no direct access whatsoever secondary or main shall be allowed and the plot from sector roads and open spaces.

12. BOUNDARY WALL

- The boundary wall shall be constructed as per Code 7.5.
- The boundary walls in front courtyard which abut on a road or an open space shall be constructed according to standard design as approved by the DDC. The boundary wall in the rear courtyard shall not be more than 1.80 meters in height.
- In case of corner plots, boundary walls shall be rounded off at each corner by a radius as given below:-
 - 0.5 meters Radius for plots opening on to open space.
 - 1.0 meters Radius for plots.
- The owner/applicant / desires, is permitted to not construct boundary wall in front of plot, so that the said area can be utilized for parking.

13. GATE AND GATE POST

- (c) The stilt is permitted parking purpose in residential plots of all sizes, subject to the condition that maximum permissible height of building shall not exceed 16.5 metres.
3. PERMISSIBLE NUMBER OF DWELLING UNIT ON EACH PLOT
- Not more than four dwelling units shall be allowed on each plot as per the terms and conditions of the Haryana Building Code 2017, as amended.
4. BAR ON SUB-DIVISION OF PLOT
- Sub-division & clubbing of the plot shall not be permitted any circumstances.
5. BUILDING SETBACK
- Building other than boundary wall and gates shall be constructed only within the portion of the site marked as residential building zone in clause number 1 above. The centerline marked as residential building zone, 2017 shall project beyond the portion marked as residential building zone.
6. HEIGHT OF THE BUILDING AND PERMISSIBLE NUMBER OF STOREY
- The maximum height and number of storey shall be allowed on the plot as per provisions of Haryana Building Code, 2017.
7. STILT PARKING
- Stilt parking is allowed in all sizes plots. The clear height of the stilt shall be 2.40 metres from the ground level and below the bottom of the beam. The stilt shall not be permissible for any purpose other than parking.
8. PARKING
- (a) Parking shall be provided as per the provisions of Haryana Building Code - 2017, as amended from time to time.
- (b) In no circumstance, the vehicle(s) belonging to the plot shall be parked outside the plot area.
9. PLINTH LEVEL
- The plinth height of building shall be as per Code No. 7.3 of the Haryana Building Code, 2017.
10. BASEMENT
- Single level basements within the building zone of the site shall be provided as per Code No. 6.1(1) of the Haryana Building Code, 2017, as amended.
11. RESTRICTION OF ACCESS FROM 4.5 MTS. WIDE OR MORE SECTOR ROADS AND PUBLIC OPEN SPACES
- In the case of plots which are on the 4.5 metres or more wide sector roads and plots which are on public open spaces, no direct access whatsoever secondary or main shall be allowed into the plots from such roads and open spaces.
12. BOUNDARY WALL
- (a) The boundary wall shall be constructed as per Code 7.5.
- (b) The boundary walls in front courtyard which are on a road or an open space shall be constructed according to standard design as approved by the DGT, 2017. The boundary wall in the rear courtyard shall not be more than 1.80 metres in height.
- (c) In case of corner plots, boundary walls shall be rounded off at such corner by a radius as given below:-
- i. 0.5 metres Radius for plots opening on to open space.
- ii. 1.0 metres Radius for plots.
- (d) The owner/applicant if desires, is permitted to not construct boundary wall in front of plot, so that the said area can be utilized for parking.
13. GATE AND GATE POST
- a) Gate and gate post shall be constructed as per approved standard design, at the position indicated on the zoning plan.
- b) An additional wicket gate of standard design not exceeding 1.15 meter width may be allowed in the front and side boundary wall provided further that no gate shall be allowed in the rear boundary wall or towards the sector road and public open space.
14. DISPLAY OF POSTAL NUMBER OF THE PLOT
- The premises number and postal address shall be written at the space shown for this purpose on the standard design of the gate as per approved design.
15. GARBAGE COLLECTION POINT
- Every plot holder shall make adequate provision for garbage collection in his own plot and make suitable arrangement for disposal at the towable collection point to be provided by the colonizer.
16. ACCESS
- No plot or public building will derive an access from less than 9.00 metres wide road.
17. GENERAL
- (i) That the colonizer/owner shall use only Light-Emitting Diode lamps (LED) lighting for internal lighting as well as Campus lighting.
- (ii) That the colonizer/owner shall ensure the installation of Solar Photovoltaic Power Plant as per the provisions of order No. 22/51/2005-Spower dated 21.03.2016 issued by Haryana Government Renewable Energy Department, if applicable.
- (iii) That the colonizer/owner shall strictly comply with the directions issued vide Notification No. 19/6/2016-SP dated 31.03.2016 issued by Haryana Government Renewable Energy Department, if applicable.
- (iv) Fire safety protection measures shall be regulated by Haryana fire service Act 2007, as amended from time to time.
- (v) Rain water harvesting shall be provided as per Haryana Building Code-2017, if applicable.

G : GATE

SCALE :- 1:1000

NORTH :-

DRG NO. DTPC 0851 DATED 16-12-22

Note: Record this drawing in conjunction with the demarcation plan verified by D.T.P., Gurugram vide Encl no 13740 Dated 15.11.2022

IRAM KHAN (RAM KHAN BASSI) JDIHQ

ISKANAY NARANG AIP (HQ)

IRS. KATIP DTHHQ

HRISH SHARMA SIP (HQ)

IPS. (P) DTHHQ

IPS. SATYAKASHI DAS DGTCHHQ

