

REPORT FORMAT: V-L2 (Medium - SBI) | Version: 12.0_Nov.2022

CASE NO.:VIS(2023-24)-PL762-661-1020

Dated: 03.04.2024

VALUATION REPORT

OF

NATURE OF ASSETS	LAND & BUILDING
CATEGORY OF ASSETS	INDUSTRIAL
TYPE OF ASSETS	INDUSTRIAL LAND & BUILDING

SITUATED AT

PLOT NO. B 113 / 1, MIDC, KARAD INDUSTRIAL AREA, VILLAGE: TALBID,
TALUKA: KARAD, DISTRICT: SATARA, MAHARASHTRA

REPORT PREPARED FOR

STATE BANK OF INDIA, SME BRANCH, CHENNAI

- Corporate Valuers
- Business/ Enterprise/ Equity Valuations
- Lender's Independent Engineers (LIE)
- Techno Economic Viability Consultant (TEV)
- Agency for Specialized Asset Monitoring (ASM)
- Project Techno-Financial Advisors
- Chartered Engineers
- Industry/ Trade Rehabilitation Consultants
- NPA Management
- Panel Valuer & Techno Economic Consultants for PSU Banks

****Important - In case of any query/ issue or escalation you may please contact Incident Manager**
At valuers@rkassociates.org. We will appreciate your feedback in order to improve our services.

NOTE: As per IBA & Bank's Guidelines please provide your feedback on the report within 15 days of its submission after which report will be considered to be correct.

Valuation Terms of Services & Valuer's Important Remarks are available at www.rkassociates.org for reference.

CORPORATE OFFICE:

D-39, 2nd floor, Sector 2, Noida-201301

Ph - +91-0120-4110117, 4324647, +91 - 9958632707

E-mail - valuers@rkassociates.org | Website: www.rkassociates.org

PART A

SNAPSHOT OF THE ASSET/ PROPERTY UNDER VALUATION



SITUATED AT:

**PLOT NO. B 113 / 1, MIDC, KARAD INDUSTRIAL AREA, VILLAGE: TALBID,
TALUKA: KARAD, DISTRICT: SATARA, MAHARASHTRA**

For

PART B

SBI FORMAT OF OPINION REPORT ON VALUATION

Name & Address of Branch	State Bank of India, SME Branch, Chennai
Name of Customer (s)/ Borrower Unit	M/s. Beardsell Limited
Work Order No. & Date	Dated 24th February 2024

Sl. No.	CONTENTS	DESCRIPTION						
1.	INTRODUCTION							
a.	Name of the owner	M/s. Beardsell Limited (as per copy of deed and NOC'S provided to us)						
	Address & Phone Number of the Owner	Regd. Office: - 47, Greames Road, Chennai - 600 006						
b.	Purpose of the Valuation	For Value assessment of the asset for bank loan security purpose						
c.	Date of Inspection of the Property	27 March 2024						
	Property Shown By	<table> <tr> <th>Name</th><th>Relationship with Owner</th><th>Contact Number</th></tr> <tr> <td>Mr. Ganesh</td><td>Employee</td><td>+91-9689407550</td></tr> </table>	Name	Relationship with Owner	Contact Number	Mr. Ganesh	Employee	+91-9689407550
Name	Relationship with Owner	Contact Number						
Mr. Ganesh	Employee	+91-9689407550						
d.	Date of Valuation Report	3 April 2024						
e.	Name of the Developer of the Property	No information provided						
	Type of Developer	Private						

2. PHYSICAL CHARACTERISTICS OF THE PROPERTY

BRIEF DESCRIPTION OF THE PROPERTY UNDER VALUATION

This valuation report is prepared for an industrial unit situated at aforesaid address having total land admeasuring 16,746 sq. mtr. as per the lease agreement provided to us and the same has been considered for the purpose of the valuation. We have also measured the area using Google satellite view tool measurement and the area seems to be in line to it.



The subject property is situated inside a notified industrial area. The frontage of the property is less, only 25 mtrs as compared to the depth, 245.69 mtrs. The property can be accessed by ~35 ft. wide Turbhe Road which further connects to main Mumbai Satara Highway at ~400 mtr. away.

Handwritten signature and circular stamp of R.K. Associates.

VALUATION ASSESSMENT

M/S. BEARDSSELL LIMITED

<p>This valuation is conducted of the asset as shown to us on the site by the customer of which photographs are also attached with the report for which references from the copy of the documents provided by the company at the time of the valuation assessment is also made, considering that no modifications, deviations, fabrication or any updation is made to those documents before or after the valuation assessment date for which shall not be responsible.</p>			
a. Location attribute of the property			
i.	Nearby Landmark	MSEB Substation	
ii.	Postal Address of the Property	Plot No. B 113/1, MIDC, Karad Industrial Area, Village: Talbid, Taluka: Karad, District: Satara, Maharashtra	
iii.	Type of Land	Solid Land/ northern portion is on road level & southern portion is on road level.	
iv.	Independent access/ approach to the property	Clear independent access is available	
v.	Google Map Location of the Property with a neighborhood layout map	Enclosed with the Report Coordinates or URL: 17°21'27"N 74°07'02"E	
vi.	Details of the roads abutting the property		
	(a) Main Road Name & Width	Pune Bengaluru Highway	Approx. 65 ft. wide
	(b) Front Road Name & width	Internal Road	Approx. 25 ft. wide
	(c) Type of Approach Road	Bituminous Road	
	(d) Distance from the Main Road	~1.3 Kms.	
vii.	Description of adjoining property	Industrial & Agricultural	
viii.	Plot No. / Survey No.	Plot No. B 113/1	
ix.	Zone/ Block	---	
x.	Sub registrar	Karad	
xi.	District	Satara	
xii.	Any other aspect	Valuation is done for the property found as per the information given in the copy of documents provided to us and/ or confirmed by the owner/ owner representative to us at site.	
	(a) List of documents produced for perusal (Documents has been referred only for reference purpose as provided. Authenticity to be ascertained by legal practitioner)	Documents Requested	Documents Provided
		Property Title document	Lease Agreement
		Possession Letter	Possession Letter
		Site Plan	Site Plan
		Fire NoC	Fire NoC
		Structural Stability Certificate	Structural Stability Certificate
		Occupation Certificate	Occupation Certificate from MIDC
	(b) Documents provided by	Documents Reference No.	Dated 06 th August, 2008
			Dated 08 th July, 2008
	(b) Documents provided by	Name	Relationship with Owner
		Mr. Sandeep	Employee
	(c) Identification procedure followed of the property	Contact Number	+91-9326472984
		<input type="checkbox"/> Identified by the owner.	
		<input checked="" type="checkbox"/> Identified by owner's representative.	
		<input checked="" type="checkbox"/> Done from the name plate displayed on the property.	

VALUATION ASSESSMENT

M/S. BEARDSSELL LIMITED

	<input type="checkbox"/>	Cross checked from boundaries or address of the property mentioned in the deed.			
	<input type="checkbox"/>	Enquired from local residents/ public.			
	<input type="checkbox"/>	Identification of the property could not be done properly.			
	<input type="checkbox"/>	Survey was not done.			
	(d) Type of Survey		Full survey (inside-out with approximate measurements verification & photographs).		
	(e) Is property clearly demarcated by permanent/ temporary boundary on site		Yes demarcated properly		
	(f) Is the property merged or colluded with any other property		No. It is an independent single bounded property		
	(g) City Categorization		Scale-B City	Urban developing	
(h) Characteristics of the locality		Very Good	Within developing notified Industrial Area		
(i) Property location classification		Near to Highway	Ordinary location within the locality	None	
(j) Property Facing		North Facing			
b.	Area description of the Property <i>Also please refer to Part-B Area description of the property. Area measurements considered in the Valuation Report is adopted from relevant approved documents or actual site measurement whichever is less, unless otherwise mentioned. Verification of the area measurement of the property is done only based on sample random checking.</i>		Land	Construction	
				Built-up Area	
		16,746 sq. mtr.	7,146 sq. mtr.		
c. Boundaries schedule of the Property					
i.	Are Boundaries matched		Yes from the available documents		
ii.	Directions	As per Conveyance Deed/TIR		Actual found at Site	
	East	Plot No. P-2		MIDC Sub Station	
	West	Electrical Tower Line & Plot No. B-113		Other's property	
	North	MIDC Road 45 M R/W		MIDC Road / Entrance	
	South	MIDC Boundary		Other's property	
3. TOWN PLANNING/ ZONING PARAMETERS					
a.	Master Plan provisions related to property in terms of Land use		Industrial		
	i.	Any conversion of land use done	Not Applicable		
	ii.	Current activity done in the property	Used for Industrial purpose		
	iii.	Is property usage as per applicable zoning	Yes		
	iv.	Any notification on change of zoning regulation	Not Applicable		
	v.	Street Notification	Industrial		
b.	Provision of Building by-laws as applicable		PERMITTED	CONSUMED	



visual cursory.

No

Bar

Associates Values & Technical Engineering Consultants Pvt. Ltd.

VALUATION ASSESSMENT

M/S. BEARSELL LIMITED

	iv. Details of alterations/ deviations/ illegal construction/ encroachment noticed in the structure from the original approved plan	<input type="checkbox"/> Not permitted alteration	No
l.	Whether Property is Agricultural Land if yes, any conversion is contemplated	No not an agricultural property	
m.	Whether the property SARFAESI complaint	Yes	
n.	i. Information regarding municipal taxes (property tax, water tax, electricity bill)	Property Tax	No information provided
		Water Tax	No information provided
		Electricity Bill	No information provided
	ii. Observation on Dispute or Dues if any in payment of bills/ taxes	No such information came to knowledge on site	
	iii. Is property tax been paid for this property	No information provided	
	iv. Property or Tax Id No.	No information provided	
o.	Whether entire piece of land on which the unit is set up / property is situated has been mortgaged or to be mortgaged	Yes, as informed by owner/ owner representative.	
p.	Qualification in TIR/Mitigation suggested if any	Legal opinion has to be given by Advocate/ legal expert.	
q.	Any other aspect	Details related to ownership and leases are referred from the documents provided. It is only for illustration purpose and should not be construed as a professional opinion in terms of ownership.	
	i. Property presently occupied/ possessed by	Owner	

*NOTE: Please see point 6 of Enclosure: VIII – Valuer's Important Remark

5.	ECONOMIC ASPECTS OF THE PROPERTY	
a.	Reasonable letting value/ Expected market monthly rental	Not applicable
b.	Is property presently on rent	No
	i. Number of tenants	NA
	ii. Since how long lease is in place	NA
	iii. Status of tenancy right	NA
	iv. Amount of monthly rent received	NA
c.	Taxes and other outgoing	No information provided
d.	Property Insurance details	No information provided
e.	Monthly maintenance charges payable	No information provided
f.	Security charges, etc.	No information provided
g.	Any other aspect	No
6.	SOCIO - CULTURAL ASPECTS OF THE PROPERTY	
a.	Descriptive account of the location of the property in terms of Social structure of the area in terms of population, social stratification, regional origin, age groups, economic levels, location of slums/squatter settlements nearby, etc.	Medium Income Group
b.	Whether property belongs to social infrastructure like hospital, school, old age homes etc.	No
7.	FUNCTIONAL AND UTILITARIAN SERVICES, FACILITIES & AMENITIES	
a.	Description of the functionality & utility of the property in terms of:	
	i. Space allocation	Yes
	ii. Storage spaces	Yes



VALUATION ASSESSMENT

M/S. BEARDSSELL LIMITED

	iii.	Utility of spaces provided within the building	Yes				
	iv.	Car parking facilities	Yes				
	v.	Balconies	No				
b.	Any other aspect						
	i.	Drainage arrangements	Yes				
	ii.	Water Treatment Plant	No				
	iii.	Power Supply arrangements	Permanent Auxiliary				
			Yes Yes, D.G sets				
	iv.	HVAC system	No				
	v.	Security provisions	Yes/ Private security guards				
	vi.	Lift/ Elevators	No				
	vii.	Compound wall/ Main Gate	Yes				
	viii.	Whether gated society	Not applicable				
	Internal development						
		Garden/ Park/ Land scaping	Water bodies	Internal roads	Pavements	Boundary Wall	
		No	No	No	No	Yes	
8.	INFRASTRUCTURE AVAILABILITY						
a.	Description of Aqua Infrastructure availability in terms of:						
	i.	Water Supply	Yes				
	ii.	Sewerage/ sanitation system	Yes				
	iii.	Storm water drainage	Yes				
b.	Description of other Physical Infrastructure facilities in terms of:						
	i.	Solid waste management	Yes, by the local Authority				
	ii.	Electricity	Yes				
	iii.	Road and Public Transport connectivity	Yes				
	iv.	Availability of other public utilities nearby	Transport, Market, Hospital etc. available in close vicinity				
c.	Proximity & availability of civic amenities & social infrastructure						
	School	Hospital	Market	Bus Stop	Railway Station	Metro	Airport
	~4 kms.	~5 kms.	~5 kms	~1 km.	~12 km	NA	~100 km
	Availability of recreation facilities (parks, open spaces etc.)			Yes			
9.	MARKETABILITY ASPECTS OF THE PROPERTY						
a.	Marketability of the property in terms of						
	i.	Location attribute of the subject property	Normal				
	ii.	Scarcity	Similar kind of properties are easily available in this area.				
	iii.	Demand and supply of the kind of the subject property in the locality	Good demand of such properties in the market.				
	iv.	Comparable Sale Prices in the locality	Please refer to Part D: Procedure of Valuation Assessment				
b.	Any other aspect which has relevance on the value or marketability of the property		No				
	i.	Any New Development in surrounding area	None				

Rm



	ii. Any negativity/ defect/ disadvantages in the property/ location	Frontage of the property is less		
10. ENGINEERING AND TECHNOLOGY ASPECTS OF THE PROPERTY				
a.	Type of construction	Structure	Slab	Walls
		RCC Framed structure & Steel frame structure	RCC	Brick wall
b.	Material & Technology used	Material Used		Technology used
		RCC Framed structure		RCC Framed structure
c.	Specifications			
	i. Roof	Floors/ Blocks	Type of Roof	
		RCC Framed structure & Steel frame structure	RCC Framed structure	
	ii. Floor height	Please refer to the attached building sheet		
	iii. Type of flooring	Vitrified tiles, PCC		
	iv. Doors/ Windows	Wooden frame & panel doors		
	v. Class of construction/ Appearance/ Condition of structures	Average		
	vi. Interior Finishing & Design	Simple looking interior.		
	vii. Exterior Finishing & Design	Normal		
	viii. Interior decoration/ Special architectural or decorative feature	Normal		
	ix. Class of electrical fittings	Normal quality internal fittings		
x. Class of sanitary & water supply fittings	Normal quality internal fittings			
d.	Maintenance issues	No		
e.	Age of building/ Year of construction	Please refer to the attached building sheet		
f.	Total life of the structure/ Remaining life expected	Please refer to the attached building sheet		
g.	Extent of deterioration in the structure	No deterioration came into notice through visual observation		
h.	Structural safety	Certificate of stability obtained		
i.	Protection against natural disasters viz. earthquakes etc.	All the structures are asumed to be designed for seismic consideration for Zone IV		
j.	Visible damage in the building if any	Minor Structural damages noticed during survey		
k.	System of air conditioning	Split AC installed in admin room		
l.	Provision of firefighting	Yes		
m.	Copies of the plan and elevation of the building to be included	Site plan Attached with the report		
11. ENVIRONMENTAL FACTORS				
a.	Use of environment friendly building materials like fly ash brick, other Green building techniques if any	No		
b.	Provision of rainwater harvesting	No		
c.	Use of solar heating and lighting systems, etc.	No		
d.	Presence of environmental pollution in the vicinity of the property in terms of industries, heavy traffic, etc. if any	Yes, normal air pollution from vehicles		

Por

[Signature]

[Circular Stamp: Valuers & Techno Engineering Consultants (P) Ltd.]

12.	ARCHITECTURAL AND AESTHETIC QUALITY OF THE PROPERTY	
a.	Descriptive account on whether the building is modern, old fashioned, etc., plain looking or with decorative elements, heritage value if applicable, presence of landscape elements, etc.	Plain looking simple structure
13.	VALUATION	
a.	Methodology of Valuation – Procedures adopted for arriving at the Valuation	Please refer to Part D: Procedure of Valuation Assessment of the report.
b.	Prevailing Market Rate/ Price trend of the Property in the locality/ city from property search sites	Please refer to Part D: Procedure of Valuation Assessment of the report and the screenshot annexure in the report, if available.
c.	Guideline Rate obtained from Registrar's office/ State Govt. gazette/ Income Tax Notification	Please refer to Point 3 of Part D: Procedure of Valuation Assessment of the report and the screenshot annexure in the report, if available.
d.	Summary of Valuation to be updated after review	For detailed Valuation calculation please refer to Part D: Procedure of Valuation Assessment of the report.
	i. Guideline Value	Could not find as web site is currently not working
	ii. Indicative Prospective Estimated Fair Market Value	Rs.14,35,00,000/-
	iii. Expected Estimated Realizable Value	Rs.12,19,75,000/-
	iv. Expected Forced/ Distress Sale Value	Rs.10,76,25,000/-
	v. Valuation of structure for Insurance purpose	---
e.	i. Justification for more than 20% difference in Market & Circle Rate	Circle rates are determined by the District administration as per their own theoretical internal policy for fixing the minimum valuation of the property for property registration tax collection purpose and Market rates are adopted based on prevailing market dynamics found as per the discrete market enquiries which is explained clearly in Valuation assessment factors.
	ii. Details of last two transactions in the locality/ area to be provided, if available	No authentic last two transactions details could be known. However prospective transaction details as per information available on public domain and gathered during site survey is mentioned in Part D: Procedure of Valuation Assessment of the report and the screenshots of the references are annexed in the report for reference.
14.	Declaration	<p>a. The information provided by us is true and correct to the best of our knowledge and belief.</p> <p>b. The analysis and conclusions are limited by the reported assumptions, limiting conditions, remarks.</p> <p>c. Firm have read the Handbook on Policy, Standards and Procedures for Real Estate Valuation by Banks and HFIs in India, 2009 issued by IBA and NHB, fully understood the provisions of the same and followed the provisions of the same to the best of our ability and this report is in conformity to the Standards of Reporting enshrined in the above Handbook as much as practically possible in the limited time available.</p>

		<p>d. Procedures and standards adopted in carrying out the valuation and is mentioned in Part-D of the report which may have certain departures to the said IBA and IVS standards in order to provide better, just & fair valuation.</p> <p>e. No employee or member of R.K Associates has any direct/ indirect interest in the property.</p> <p>f. Our authorized surveyor Dhawal Vanjari has visited the subject property on 27/3/2024 in the presence of the owner's representative with the permission of owner.</p> <p>g. Firm is an approved Valuer of the Bank.</p> <p>h. We have not been depanelled or removed from any Bank/Financial Institution/Government Organization at any point of time in the past.</p> <p>i. We have submitted the Valuation Report directly to the Bank.</p>
15.	ENCLOSED DOCUMENTS	
a.	Layout plan sketch of the area in which the property is located with latitude and longitude	Google Map enclosed with coordinates
b.	Building Plan	Enclosed with the report
c.	Floor Plan	Not Available
d.	Photograph of the property (including geo-stamping with date) and owner (in case of housing loans, if borrower is available) including a "Selfie" of the Valuer representative at the site	Enclosed with the report along with other property photographs
e.	Certified copy of the approved / sanctioned plan wherever applicable from the concerned office	Provided
f.	Google Map location of the property	Enclosed with the Report
g.	Price trend of the property in the locality/city from property search sites viz Magickbricks.com, 99Acres.com, Makan.com etc.	Enclosed with the Report
h.	Any other relevant documents/extracts (All enclosures & annexures to remain integral part & parcel of the main report)	<p>i. Part C: Area Description of the Property</p> <p>ii. Part D: Procedure of Valuation Assessment</p> <p>iii. Google Map</p> <p>iv. References on price trend of the similar related properties available on public domain, if available</p> <p>v. Photographs of the property</p> <p>vi. Copy of Circle Rate</p> <p>vii. Important property documents exhibit</p> <p>viii. Annexure: VI - Declaration-Cum-Undertaking</p> <p>ix. Annexure: VII - Model Code of Conduct for Valuers</p> <p>x. Part E: Valuer's Important Remarks</p>
i.	Total Number of Pages in the Report with enclosures	41

Box

ENCLOSURE: I

PART C		AREA DESCRIPTION OF THE PROPERTY	
1.	Land Area considered for Valuation	16,746 sq.mtr / 165.52 Guntha	
	Area adopted on the basis of	Property documents and measurement through satellite measurement tools	
	Remarks & observations, if any	Area of the land has been taken from the copy of lease agreement provided to us.	
2.	Constructed Area considered for Valuation (As per IS 3861-1966)	Built-up Area	Please refer to the attached building sheet at page no. 20
	Area adopted on the basis of	Site survey measurement	
	Remarks & observations, if any	Since area statement is not given in the area map, we have taken the area as per site survey measurement done during site visit.	

Note:

1. Area measurements considered in the Valuation Report pertaining to Land & Building is adopted from relevant approved documents or actual site measurement whichever is less. In case of large property involving multiple buildings & irregular design, it has been adopted on the basis of the documents.
2. Area of the large land parcels of more than 2500 sq. mtr. or of uneven shape, is taken as per property documents verified with digital survey through Google which has been relied upon.
3. Drawing Map, design & detailed estimation of the property/ building is out of scope of the Valuation services.

ENCLOSURE: II

PART D

PROCEDURE OF VALUATION ASSESSMENT

1.		GENERAL INFORMATION			
i.	Important Dates	Date of Appointment	Date of Inspection of the Property	Date of Valuation Assessment	Date of Valuation Report
		26 March 2024	27 March 2024	3 April 2024	3 April 2024
ii.	Client	State Bank of India, SME Branch, Chennai			
iii.	Intended User	State Bank of India, SME Branch, Chennai			
iv.	Intended Use	To know the general idea on the market valuation trend of the property as per free market transaction. This report is not intended to cover any other internal mechanism, criteria, considerations of any organization as per their own need, use & purpose.			
v.	Purpose of Valuation	For Value assessment of the asset for creating collateral mortgage for Bank Loan purpose			
vi.	Scope of the Assessment	Non binding opinion on the assessment of Plain Physical Asset Valuation of the property identified to us by the owner or through his representative.			
vii.	Restrictions	This report should not be referred for any other purpose, by any other user and for any other date other than as specified above. This report is not a certification of ownership or survey number/ property number/ Khasra number which are merely referred from the copy of the documents provided to us.			
viii.	Manner in which the proper is identified	<input type="checkbox"/>	Identified by the owner		
		<input checked="" type="checkbox"/>	Identified by owner's representative		
		<input checked="" type="checkbox"/>	Done from the name plate displayed on the property		
		<input type="checkbox"/>	Cross checked from boundaries or address of the property mentioned in the deed		
		<input type="checkbox"/>	Enquired from local residents/ public		
		<input type="checkbox"/>	Identification of the property could not be done properly		
		<input type="checkbox"/>	Survey was not done		
ix.	Is property number/ survey number displayed on the property for proper identification?	No			
x.	Type of Survey conducted	Full survey (inside-out with approximate measurements verification & photographs).			

2.	ASSESSMENT FACTORS		
i.	Valuation Standards considered	Mix of standards such as IVS and others issued by Indian authorities & institutions and improvised by the RKA internal research team as and where it is felt necessary to derive at a reasonable, logical & scientific approach. In this regard proper basis, approach, working, definitions considered is defined below which may have certain departures to IVS.	
ii.	Nature of the Valuation	Fixed Assets Valuation	
iii.	Nature/ Category/ Type/ Classification of Asset under Valuation	Nature	Category
		LAND & BUILDING	INDUSTRIAL
		Classification	Income/ Revenue Generating Asset
iv.	Type of Valuation (Basis of Valuation as per IVS)	Primary Basis	Fair Market Value
		Secondary Basis	On-going concern basis

VALUATION ASSESSMENT

M/S. BEARDSSELL LIMITED

v.	Present market state of the Asset assumed (<i>Premise of Value as per IVS</i>)	Under Normal Marketable State Reason: Asset under free market transaction state			
vi.	Property Use factor	Current/ Existing Use	Highest & Best Use (in consonance to surrounding use, zoning and statutory norms)	Considered for Valuation purpose	
		Industrial	Industrial	Industrial	
vii.	Legality Aspect Factor	Assumed to be fine as per copy of the documents & information produced to us. However Legal aspects of the property of any nature are out-of-scope of the Valuation Services. In terms of the legality, we have only gone by the documents provided to us in good faith. Verification of authenticity of documents from originals or cross checking from any Govt. depts. have to be taken care by Legal expert/ Advocate.			
viii.	Class/ Category of the locality	Upper Middle Class (Good)			
ix.	Property Physical Factors	Shape	Size	Layout	
		Irregular	Medium	Less Frontage	
x.	Property Location Category Factor	City Categorization	Locality Characteristics	Property location characteristics	Floor Level
		Scale-B City	Good	On Wide Road	Ground
		Urban developing	Normal	Road Facing	
			Within urban developing zone	Near to Highway	
		Facing North Facing			
xi.	Physical Infrastructure availability factors of the locality	Water Supply	Sewerage/ sanitation system	Electricity	Road and Public Transport connectivity
		Yes from municipal connection	Yes	Yes	Easily available
		Availability of other public utilities nearby		Availability of communication facilities	
		Transport, Market, Hospital etc. are available in close vicinity		Major Telecommunication Service Provider & ISP connections are available	
xii.	Social structure of the area (in terms of population, social stratification, regional origin, age groups, economic levels, location of slums/ squatter settlements nearby, etc.)	Notified Industrial area			
xiii.	Neighbourhood amenities	Very Good			
xiv.	Any New Development in surrounding area	None			
xv.	Any specific advantage in the property	Property situated inside a notified industrial area			
xvi.	Any specific drawback in the property	The property has less frontage			
xvii.	Property overall usability/ utility Factor	Good			
xviii.	Do property has any alternate use?	No.			

Handwritten signature


VALUATION ASSESSMENT

M/S. BEARDSSELL LIMITED

xix.	Is property clearly demarcated by permanent/ temporary boundary on site	Yes demarcated properly	
xx.	Is the property merged or colluded with any other property	No	
		Comments: None	
xxi.	Is independent access available to the property	Clear independent access is available	
xxii.	Is property clearly possessable upon sale	Yes	
xxiii.	Best Sale procedure to realize maximum Value (in respect to Present market state or premise of the Asset as per point (iv) above)	Fair Market Value	
		Free market transaction at arm's length wherein the parties, after full market survey each acted knowledgeably, prudently and without any compulsion.	
xxiv.	Hypothetical Sale transaction method assumed for the computation of valuation	Fair Market Value	
		Free market transaction at arm's length wherein the parties, after full market survey each acted knowledgeably, prudently and without any compulsion.	
xxv.	Approach & Method of Valuation Used		Approach of Valuation
		Land	Market Approach
		Building	Cost Approach
			Method of Valuation
			Market Comparable Sales Method
			Depreciated Replacement Cost Method
xxvi.	Type of Source of Information	Level 3 Input (Tertiary)	
xxvii.	Market Comparable		
	References on prevailing market Rate/ Price trend of the property and Details of the sources from where the information is gathered (from property search sites & local information)	1.	Name: Mr. Mahendra Salukhe
			Contact No.: +91-9097979559
			Nature of reference: Property Consultant
			Size of the Property: 40 Guntha (1 Guntha=101.17 Sq. mtr.)
			Location: Outside Karad Industrial area, on Pune Bengaluru highway
			Rates/ Price informed: Around Rs.4-5 Lakhs per Guntha
			Any other details/ Discussion held: As per the discussion with the property dealer of the subject locality we came to know there is a 40 Guntha land parcel situated on Highway just outside Karad Industrial Area. The asking rate of the land is ~4-5 lakhs per Guntha.
		2.	Name: Mr. Chandrakant Dalvi
			Contact No.: +91-9763529832
			Nature of reference: Property Consultant
			Size of the Property: 13 Guntha of land.
			Location: Karad Inds. Area, 3 Kms. away from subject property.
			Rates/ Price informed: ~Rs.5 to 5.5 Lakhs per Guntha
			Any other details/ Discussion held: As per the discussion with the property dealer of the subject locality we came to know there is a 13 Guntha land parcel situated on Highway just outside Karad Industrial Area. The asking rate of

VALUATION ASSESSMENT

M/S. BEARDSSELL LIMITED

			the land is ~5 to 5.5 lakhs per Guntha.
		NOTE: The given information above can be independently verified to know its authenticity.	
xxviii.	Adopted Rates Justification	<p>As per our discussion with the property dealers and habitants of the subject location we have gathered the following information:-</p> <ol style="list-style-type: none"> 1. There is availability of plots on Pune Bengaluru highway. 2. Rates for plots having smaller size around 40 Guntha will be available in the nearby vicinity at the rate of Rs.5 Lakhs per Guntha. 3. The subject property is ~ 1.3 kms. away from main highway. <p>Based on the above information and keeping in mind the availability of plots in subject locality we are of the view to adopt a rate of Rs.4,00,000/- per Guntha for the purpose of this valuation assessment.</p> <p>NOTE: We have taken due care to take the information from reliable sources. The given information above can be independently verified from the provided numbers to know its authenticity. However due to the nature of the information most of the market information came to knowledge is only through verbal discussion with market participants which we have to rely upon where generally there is no written record. Related postings for similar properties on sale are also annexed with the Report wherever available.</p>	
xxix.	Other Market Factors		
	Current Market condition	<p>Normal</p> <p>Remarks: ---</p> <p>Adjustments (-/+): 0%</p>	
	Comment on Property Salability Outlook	<p>The subject property is bigger than other reference property we have found nearby.</p> <p>Adjustments (-/+): -15%</p>	
	Comment on Demand & Supply in the Market	<p>Demand</p> <p>Good</p> <p>Remarks: Good demand of such properties in the market</p> <p>Adjustments (-/+): 0%</p>	<p>Supply</p> <p>Adequately available</p>
xxx.	Any other special consideration	<p>Reason: Frontage is less and the land is irregular in shape</p> <p>Adjustments (-/+): -20%</p>	
xxxi.	Any other aspect which has relevance on the value or marketability of the property	<p>Asset is in proper use.</p> <p>Valuation of the same asset/ property can fetch different values under different circumstances & situations. For e.g. Valuation of a running/ operational shop/ hotel/ factory will fetch better value and in case of closed shop/ hotel/ factory it will fetch considerably lower value. Similarly, an asset sold directly by an owner in the open market through free market arm's length transaction then it will fetch better value and if the same asset/ property is sold by any financier or court decree or Govt. enforcement agency due to any kind of encumbrance on it then it will fetch lower value. Hence before financing, Lender/ FI should take into consideration all such future risks while financing.</p> <p>This Valuation report is prepared based on the facts of the property & market situation on the date of the survey. It is a well-known fact that the market value of any asset varies with time & socio-economic conditions prevailing in the region/ country. In future property market may go down, property conditions may change or may go worse, property reputation may differ, property vicinity conditions may go down or become worse, property market may change due to impact of Govt. policies or effect of domestic/ world economy, usability prospects of the property may change, etc. Hence before financing, Banker/ FI should take into consideration all such future risk while financing.</p> <p>Adjustments (-/+): 0%</p>	

VALUATION ASSESSMENT

M/S. BEARDSSELL LIMITED

xxxii.	Final adjusted & weighted Rates considered for the subject property	Rs.2,60,000/-per Guntha for land rate
xxxiii.	Considered Rates Justification	As per the thorough property & market factors analysis as described above, the considered estimated market rates appears to be reasonable in our opinion.
xxxiv.	Basis of computation & working <ul style="list-style-type: none"> Valuation of the asset is done as found on as-is-where basis on the site as identified to us by client/ owner/ owner representative during site inspection by our engineer/s unless otherwise mentioned in the report. Analysis and conclusions adopted in the report are limited to the reported assumptions, conditions and information came to our knowledge during the course of the work and based on the Standard Operating Procedures, Best Practices, Caveats, Limitations, Conditions, Remarks, Important Notes, Valuation TOR and definition of different nature of values. For knowing comparable market rates, significant discreet local enquiries have been made from our side based on the hypothetical/ virtual representation of ourselves as both buyer and seller for the similar type of properties in the subject location and thereafter based on this information and various factors of the property, rate has been judiciously taken considering the factors of the subject property, market scenario and weighted adjusted comparison with the comparable properties unless otherwise stated. References regarding the prevailing market rates and comparable are based on the verbal/ informal/ secondary/ tertiary information which are collected by our team from the local people/ property consultants/ recent deals/ demand-supply/ internet postings are relied upon as may be available or can be fetched within the limited time & resources of the assignment during market survey in the subject location. No written record is generally available for such market information and analysis has to be derived mostly based on the verbal information which has to be relied upon. Market Rates are rationally adopted based on the facts of the property which came to our knowledge during the course of the assessment considering many factors like nature of the property, size, location, approach, market situation and trends and comparative analysis with the similar assets. During comparative analysis, valuation metrics is prepared and necessary adjustments are made on the subject asset. The indicative value has been suggested based on the prevailing market rates that came to our knowledge during secondary & tertiary market research and is not split into formal & informal payment arrangements. Most of the deals takes place which includes both formal & informal payment components. Deals which takes place in complete formal payment component may realize relatively less actual transaction value due to inherent added tax, stamp registration liabilities on the buyer. Secondary/ Tertiary costs related to asset transaction like Stamp Duty, Registration charges, Brokerage, Commission, Bank interest, Selling cost, Marketing cost, etc. pertaining to the sale/ purchase of this property are not considered while assessing the indicative estimated Market Value. This report includes both, Govt. Guideline Value and Indicative Estimated Prospective Market Value as described above. As per the current market practice, in most of the cases, formal transaction takes place for an amount less than the actual transaction amount and rest of the payment is normally done informally. Area measurements considered in the Valuation Report pertaining to asset/ property is adopted from relevant approved documents in case of large property involving multiple buildings & irregular design. Area of the large land parcels of more than 2500 sq. mtr. or of uneven shape in which there can be practical difficulty in sample measurement, is taken as per property documents which has been relied upon unless otherwise stated. Drawing, Map, design & detailed estimation of the property/ building is out of scope of the Valuation services. Construction rates are adopted based on the present market replacement cost of construction and calculating applicable depreciation & deterioration factor as per its age, existing condition & specifications based on visual observation only of the structure. No structural, physical tests have been carried out in respect of it. No responsibility is assumed for latent defects of any nature whatsoever, which may affect value, or for any expertise required to disclose such conditions. Construction rates are adopted based on the plinth area rates prevailing in the market for the structure as a whole and not based on item wise estimation or Bills of Quantity method unless otherwise stated. The condition assessment and the estimation of the residual economic life of the structure are only based on the visual observations and appearance found during the site survey. We have not carried out any 	

VALUATION ASSESSMENT

M/S. BEARDSSELL LIMITED

	<p>structural design or stability study; nor carried out any physical tests to assess structural integrity & strength.</p> <ul style="list-style-type: none"> Any kind of unpaid statutory, utilities, lease, interest or any other pecuniary dues on the asset or on its owners has not been factored in the Valuation. This Valuation is conducted based on the macro analysis of the asset/ property considering it in totality and not based on the micro, component or item wise analysis. Analysis done is a general assessment and is neither investigative in nature nor an audit activity. Valuation is done for the asset found on as-is-where basis which owner/ owner representative/ client/ bank has shown to us on site of which some reference has been taken from the information/ data given in the copy of documents provided to us which have been relied upon in good faith and we have assumed that it to be true and correct.
xxxv.	<p>ASSUMPTIONS</p> <ol style="list-style-type: none"> Documents/ Information/ Data provided by the client/ property owner or his representative both written & verbally is true and correct without any fabrication and has been relied upon in good faith. Local verbal enquiries during micro market research came to our knowledge are assumed to be taken on record as true & factual. The assets and interests therein have been valued free and clear of any liens or encumbrances unless stated otherwise. No hidden or apparent conditions regarding the subject assets or their ownership are assumed to exist. No opinion of title is rendered in this report and a good title is assumed unless stated otherwise. It is assumed that the concerned Lender/ Financial Institution has asked for the valuation of that property for which the legal verification may be done by an agency / advocate appointed by lender. I/ We assume no responsibility for the legal matters including, but not limited to, legal or title concerns. Payment condition during transaction in the Valuation has been considered on all cash bases which includes both formal & informal payment components as per market trend. Sale transaction method of the asset is assumed as Free market transaction without any compulsion unless otherwise mentioned while assessing Indicative & Estimated Fair Prospective Market Value of the asset unless otherwise stated. If this Valuation Report is prepared for the Flat/ dwelling unit situated in a Group Housing Society or Integrated Township then approvals, maps of the complete group housing society/ township is out of scope of this report. This valuation report is prepared for the specific unit based on the assumption that complete Group Housing Society/ Integrated Township is approved and complied with all relevant laws and the subject unit is also approved within the Group Housing Society/ Township.
xxxvi.	<p>SPECIAL ASSUMPTIONS</p> <p>NA</p>
xxxvii.	<p>LIMITATIONS</p> <p>None.</p>

Ro



3.	VALUATION OF LAND		
	Particulars	Govt. Circle/ Guideline Value	Indicative & Estimated Prospective Fair Market Value
a.	Prevailing Rate range	--	Rs.3,00,000/- to Rs.5,00,000/- per Guntha
b.	Rate adopted considering all characteristics of the property	Currently the site is not working	Rs.2,60,000 /-per Guntha
c.	Total Land Area considered (documents vs site survey whichever is less)	16,746 sq.mtr / 165.52 Guntha	16,746 sq.mtr / 165.52 Guntha
d.	Total Value of land (A)	Currently the site is not working	Rs.2,60,000 /-per Guntha. x 165.52 Guntha Rs.4,30,35,200/-

BUILDING VALUATION OF M/S BEARDSSELL LIMITED | KARAD INDS. AREA, SATARA

SR. No.	Structure Name	Floor	Type of Structure	Area (in sq. mtr.)	Height per floor (in ft.)	Year of Construction	Total Economical Life (in years)	Plinth Area Rate (in per sq.ft)	Gross Replacement Value (INR)	Depreciated Replacement Market Value (INR)
1	Generator Room	Ground	R.C.C	50	11	2023	65	1,600	8,54,692	8,42,857
2	Work shed 1	Ground	RCC column with Shed	2,775	32	2023	45	1,400	4,18,17,752	4,09,81,396
3	Basement	Basement	RCC	1,038	12	2023	65	1,600	1,78,68,074	1,76,20,670
4	Work shed 2	Ground	RCC column with Shed	1,050	25	2023	45	1,400	1,58,22,933	1,55,06,474
7	Toilet	Ground	RCC	21	11	2023	65	1,600	3,64,035	3,58,995
9	Engineering Shop	Ground	Corrugated tin shed over RCC structure	938	25	2010	45	1,400	1,41,36,962	1,01,78,613
10	Production Area	Ground	Corrugated tin shed over RCC structure	730	25	2010	45	1,400	1,10,04,732	79,23,407
11	Workshop	Ground	Corrugated tin shed over RCC structure	132	25	2010	45	1,400	19,84,223	14,28,641
13	Raw Material Area	Ground	Shed	190	25	2010	45	900	18,41,838	13,26,123
14	Chemical Store	Ground	Corrugated tin shed over RCC structure	46	25	2010	45	1,400	6,94,099	4,99,752
15	Store Room	Ground	Shed	20	15	2010	45	1,400	2,97,474	2,14,181
16	Utility Shed	Ground	Shed	28	15	2010	45	1,400	4,21,949	3,03,803
17	Blower Room	First	Shed	38	15	2010	45	1,400	5,78,673	4,16,644
18	Polly Shed	Ground	Shed over RCC structure	5	11	2010	45	1,400	69,320	49,911
19	Pump House	Ground	Shed over RCC structure	16	12	2010	45	1,400	2,39,703	1,72,586
20	Cabin	Ground	Shed	20	12	2010	45	1,400	2,95,364	2,12,662

VALUATION ASSESSMENT

M/S. BEARDSSELL LIMITED

21	Admin Area	Ground	Shed over RCC structure	50	12	2010	45	1,400	7,53,480	5,42,506
TOTAL				7,146					10,90,45,302	9,85,79,221

Remarks:

1. All the details pertain to the building area statement such as area, floor, etc. has been taken from approved map provided to us.
2. All the structures that has been taken in the area statement belongs to M/s. Beardsell Limited
3. Age of the building has been taken from the information received from client during site survey
4. The valuation is done by considering the depreciated replacement cost approach.

4.	VALUATION OF ADDITIONAL AESTHETIC/ INTERIOR WORKS IN THE PROPERTY		
S.No.	Particulars	Specifications	Depreciated Replacement Value
a.	Add extra for Architectural aesthetic developments, improvements (add lump sum cost)		
b.	Add extra for fittings & fixtures (Doors, windows, wood work, cupboards, modular kitchen, electrical/ sanitary fittings)	----	----
c.	Add extra for services (Water, Electricity, Sewerage, Main gate, Boundary, Lift, Auxiliary power, AC, HVAC, Firefighting etc.)	Boundary Wall	Rs.19,00,000/-
d.	Add extra for internal & external development (Internal roads, Landscaping, Pavements, Street lights, Green area development, External area landscaping, Land development, Approach road, etc.)	----	----
e.	ADDITIONAL AESTHETIC/ INTERIOR WORKS VALUE (B)	----	Rs.19,00,000/-
f.	Note: <ul style="list-style-type: none">Value for Additional Building & Site Aesthetic Works is considered only if it is having exclusive/ super fine work specification above ordinary/ normal work. Ordinary/ normal work value is already covered under basic rates above.		



5. CONSOLIDATED VALUATION ASSESSMENT OF THE ASSET

SL. No.	Particulars	Govt. Circle/ Guideline Value	Indicative & Estimated Prospective Fair Market Value
1.	Land Value (A)	Site is currently not working	Rs. 4,30,35,200/-
2.	Building Value (B)	--	Rs.9,85,79,221/-
3.	Additional Aesthetic/ Interior Works Value (C)	NA	Rs.19,00,000/-
4.	Total Add (A+B+C)	Site is currently not working	Rs.14,35,14,421/-
5.	Additional Premium if any	NA	NA
	Details/ Justification	NA	NA
6.	Deductions charged if any	NA	NA
	Details/ Justification	NA	NA
7.	Total Indicative & Estimated Prospective Fair Market Value	---	Rs.14,35,14,421/-
8.	Rounded Off	---	Rs.14,35,00,000/-
9.	Indicative & Estimated Prospective Fair Market Value in words	NA	Rupees Fourteen Crore & Thirty Five Lakhs Only
10.	Expected Realizable Value (@ ~15% less)	NA	Rs.12,19,75,000/-
11.	Expected Distress Sale Value (@ ~25% less)	NA	Rs.10,76,25,000/-
12.	Percentage difference between Circle Rate and Fair Market Value	NA	
13.	Likely reason of difference in Circle Value and Fair Market Value in case of more than 20%	Circle rates are determined by the District administration as per their own theoretical internal policy for fixing the minimum valuation of the property for property registration tax collection purpose and Market rates are adopted based on prevailing market dynamics found as per the discrete market enquiries which is explained clearly in Valuation assessment factors.	
14.	Concluding Comments/ Disclosures if any		

Por




- a. In the present economic condition prevailing in the country, the demand for commercial properties in general is moderate.
- b. The liabilities and contingent liabilities are not featured in this valuation report. Therefore, it has to be factored separately to get the transactional value.
- c. We are independent of client/ company and do not have any direct/ indirect interest in the property.
- d. This valuation has been conducted by R.K Associates Valuers & Techno Engineering Consultants (P) Ltd. and its team of experts.
- e. This Valuation is done for the property found on as is where is basis as shown on the site by the Bank/ customer of which photographs is also attached with the report.
- f. Reference of the property is also taken from the copies of the documents/ information which interested organization or customer could provide to us out of the standard checklist of documents sought from them and further based on our assumptions and limiting conditions. All such information provided to us has been relied upon in good faith and we have assumed that it is true and correct. However, we do not vouch the absolute correctness of the property identification, exact address, physical conditions, etc. based on the documents provided to us since property shown to us may differ on site Vs as mentioned in the documents or incorrect/ fabricated documents may have been provided to us.
- g. Legal aspects for eg. investigation of title, ownership rights, lien, charge, mortgage, lease, verification of documents from originals or from any Govt. department, etc. has to be taken care by legal experts/ Advocates and same has not been done at our end.
- h. The valuation of an asset is an estimate of the worth of that asset which is arrived at by the Valuer in his expert opinion after factoring in multiple parameters and externalities. This may not be the actual price of that asset and the market may discover a different price for that asset.
- i. This report only contains opinion based on technical & market information which came to our knowledge during the course of the assignment. It doesn't contain any recommendations.
- j. This report is prepared following our Standard Operating Procedures & Best Practices and will be subject to Limitations, Conditions, Valuer's Remarks, Important Notes, Valuation TOS and basis of computation & working as described above.
- k. The use of this report will become valid only after payment of full fees as per the Payment Terms. Using this report or any part content created in this report without payment of charges will be seen as misuse and unauthorized use of the report.
- l. During the site visit, the units of the plant was in operational (Maintenance work going on since, it is an off season). Our engineering team visited all the sections and manually inspected the machines and equipment's on the basis of their physical existence not on the basis technical.

15. IMPORTANT KEY DEFINITIONS

Fair Value suggested by the competent Valuer is that prospective estimated amount in his expert & prudent opinion of the subject asset/ property without any prejudice after he has carefully & exhaustively evaluated the facts & information came in front of him or which he could reasonably collect during the course of the assessment related to the subject asset on an as-is, where-is basis in its existing conditions, with all its existing advantages & disadvantages and its potential possibilities which is just & equitable at which the subject asset/ property should be exchanged between a willing buyer and willing seller at an arm's length transaction in an open & unrestricted market, in an orderly transaction after proper marketing, wherein the parties, each acted knowledgeably, prudently without any compulsion on the date of the Valuation.

Fair Value without using the term "Market" in it describes that the value suggested by the Valuer may not mandatorily follow or may not be in complete consonance to the established Market in his expert opinion. It may or may not follow market dynamics. But if the suggested value by the valuer is not within the prevailing Market range or is assessed for an asset is located in an un-established Market



then the valuer will give reasonable justification & reasoning that for what reasons the value suggested by him doesn't follow the prevailing market dynamics.

Fair Market Value suggested by the competent Valuer is that prospective estimated amount in his expert & prudent opinion of the subject asset/ property without any prejudice in consonance to the Market dynamics after he has carefully & exhaustively evaluated the facts & information came in front of him or which he could reasonably collect during the course of assessment related to the subject asset on an as-is, where-is basis in its existing conditions, with all its existing advantages & disadvantages and its potential possibilities which is just & equitable at which the subject asset/ property should be exchanged between a willing buyer and willing seller at an arm's length transaction in an open & unrestricted market, in an orderly transaction after proper marketing, wherein the parties, each acted knowledgeably, prudently without any compulsion on the date of the Valuation.

Here the words "in consonance to the established Market" means that the Valuer will give opinion within the realms & dynamics of the prevailing market rates after exhaustively doing the micro market research. However due to the element of "Fair" in it, valuer will always look for the factors if the value should be better than the market realms which is just & equitable backed by strong justification and reasoning.

Market Value suggested by the competent Valuer is that prospective estimated amount which is average price of the similar comparable assets prevailing in an open & established market during the near period of the date of valuation at which the subject asset/ property should be exchanged between a willing buyer and willing seller on an as-is, where-is basis in its existing conditions, with all its existing advantages & disadvantages and its potential possibilities at an arm's length transaction in an open, established & unrestricted market, in an orderly transaction, wherein the parties, each acted without any compulsion on the date of the Valuation.

Using the term "Market Value" without "Fair" omits the elements of proper marketing, acting knowledgeably & prudently.


Market and market participants can be sentimental, inclined towards the transaction without the element of complete knowledge & prudence about facts or due diligence of the asset therefore "each acted knowledgeably, prudently" has been removed from the Market Value definition.

Realizable Value is that minimum prospective estimated value of the asset/ property which it may be able to fetch at the time of actual property transaction factoring in the element of discount due to the prospects of deep negotiations between the buyer & seller when the parties in-principally find Fair Market Value reasonable and sits together to close the deal and the transaction across the table. Discount percentage on the Fair Market Value due to negotiation will depend on the nature, size, various salability prospects of the subject asset, the needs of the buyer & the seller and kind of payment terms. In some of the cases Realizable and Fair Market Value may also be equal.

Distress Sale Value* is that value when the property is attached with any process such as mortgaged financing, financial or operational dues which is under any stress condition or situation and the stakeholders are under process of finding resolution towards it to save the property from being attached to a formal recovery process. In this type of sale, minimum fetch value assessed will always be less than the estimated Fair Market Value where the discount of percentage will depend upon various circumstances and factors such as nature, size, salability prospects of the property and kind of encumbrance on the property. In this type of sale, negotiation power of the buyer is always more than the seller and eagerness & pressure of selling the property will be more on the seller than the buyer.

Liquidation Value is the amount that would be realized when an asset or group of assets are sold due to any compulsion or constraints such as in a recovery process guided by statute, law or legal process, clearance sale or any such condition or situation thereof where the pressure of selling the asset/ property is very high to realize whatever maximum amount can be from the sale of the assets in a limited time for clearance of dues or due to closure of business. In other words, this kind of value is also called as forced sale value.

Difference between Cost, Price & Value: Generally, these words are used and understood synonymously. However, in reality each of these has a completely different meaning, premise and also having different definitions in professional & legal terms. Therefore, it is our professional



responsibility to describe the definitions of these words to avoid ambiguity & confusion in the minds of the user of this report.

The **Cost** of an asset represents the actual amount spend in the construction/ actual creation of the asset.



The **Price** is the amount paid for the procurement of the same asset.

The **Value** is defined as the present worth of future rights in the property/ asset and is a hypothetical or notional price that buyers and sellers are most likely to conclude for a good or service. Value is not a fact, but an estimate of the likely price to be paid for a good or service at a given time in accordance with a particular definition of value.

Therefore, in actual for the same asset/ property, cost, price & value remain different since these terms have different usage & meaning.

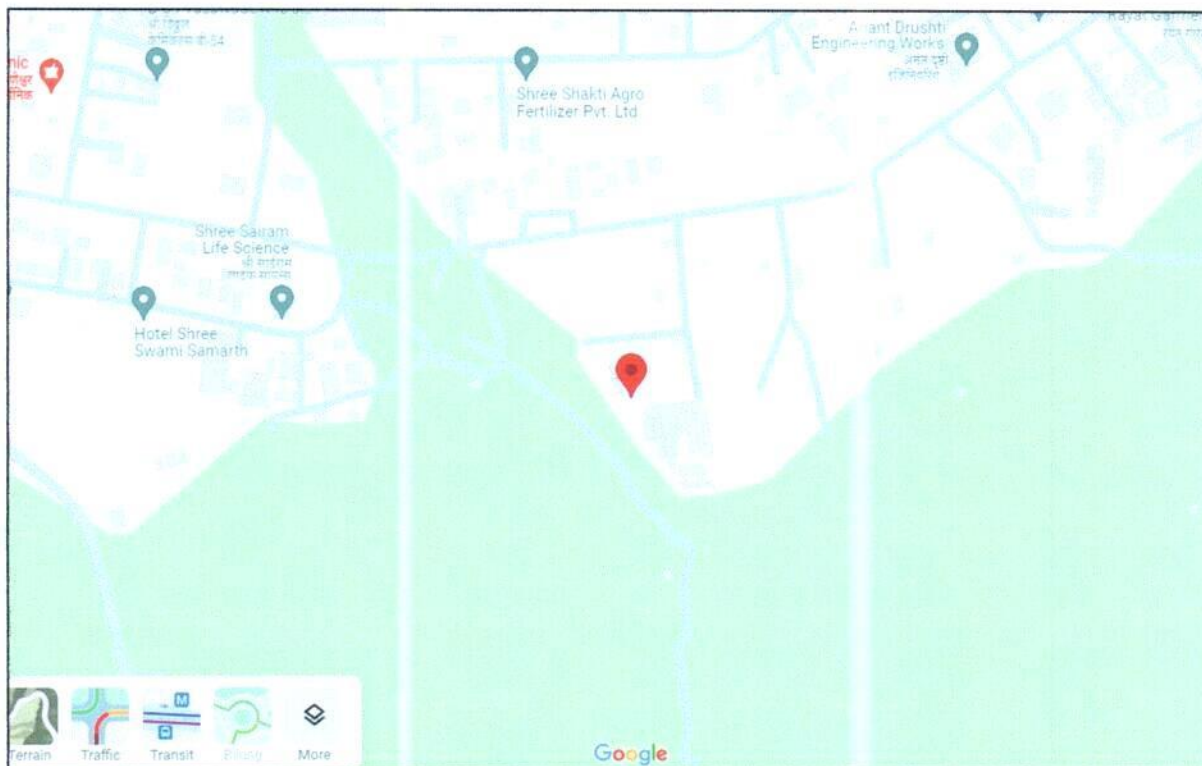
16. Enclosures with the Report:

- Enclosure: I – Google Map Location
- Enclosure: II - References on price trend of the similar related properties available on public domain
- Enclosure: III – Photographs of the property
- Enclosure: IV – Copy of Circle Guideline Rate
- Enclosure V: Important property documents exhibit
- Enclosure VI: Annexure: VI - Declaration-cum-Undertaking
- Enclosure VII: Annexure: VII - Model code of conduct for valuers
- Enclosure VII: Part D - Valuer's Important Remarks

SURVEY ANALYST	VALUATION ENGINEER	L1/ L2 REVIEWER
Dhawal Vanjari	Babul Akhtar Gazi	Anil Kumar
		




ENCLOSURE: I – GOOGLE MAP LOCATION



Valuers & Technical Engineering Consultants Pvt. Ltd.

Don

ENCLOSURE: II – PHOTOGRAPHS OF THE PROPERTY




Por

[Signature]

Valuers & Techno Engineering Consultants Pvt. Ltd.

VALUATION ASSESSMENT



M/S. BEARDSSELL LIMITED



Handwritten signature

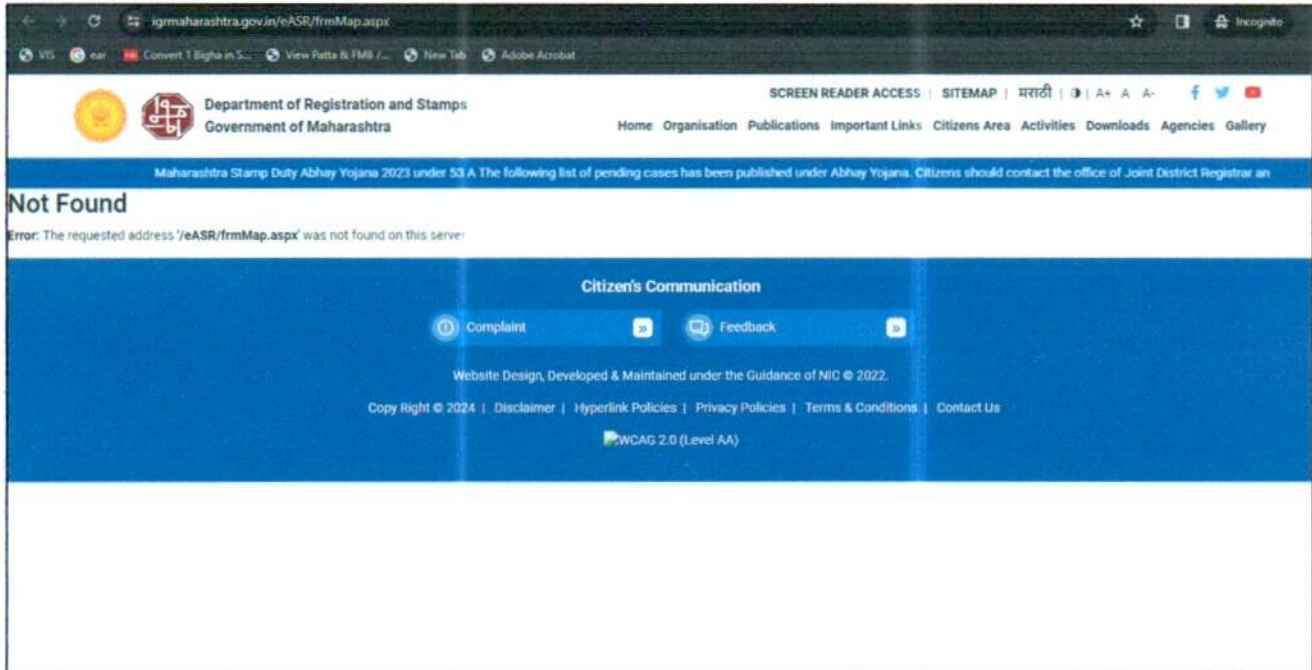
Valuers & Technical Engineering Consultants Pvt. Ltd.

VALUATION ASSESSMENT M/S. BEARDSSELL LIMITED



Handwritten signature
Handwritten initials

ENCLOSURE: III – COPY OF CIRCLE RATE



[Handwritten signature]
[Circular stamp: R.K. Associates Valuers & Techno Engineering Consultants Pvt. Ltd.]

ENCLOSURE IV: IMPORTANT PROPERTY DOCUMENTS EXHIBIT

Collector of Stamps
Satara

As. No. 135/08-09
Office of the Collector of Stamps
Satara, No. 3117108

Received From: M/S. Beardsell Limited
Stamp Duty Rs. 58080/- Fifty eight thousand eighty only
Carried over Rs. 58080/- Fifty eight thousand eighty only
As per the Stamp Duty Act, 1958
This document is submitted to the Collector of Stamps under section 33A of B.S.A. 1958.
C.No. - 0021-307108
S.B. Branch Satara
Place - Satara
Date - 31/07/2008

Collector of Stamps
Satara

AN AGREEMENT made at Kolhapur on the day of 14/08/08 Two Thousand Eight BETWEEN the **MAHARASHTRA INDUSTRIAL DEVELOPMENT CORPORATION**, a Corporation constituted under the Maharashtra Industrial Development Act, 1961 (Mah. III of 1962) and having its Principal Office at Orient House, Adi Marban Path, Ballard Estate, Mumbai-400 038, hereinafter called the "Grantor" (which expression shall, unless the context does not so admit, include its successors and assigns) of the One Part **M/S. BEARDSSELL LIMITED** a Company incorporated under the Companies Act-1956 and

having its Office at 47, Graemes Road, Chennai-600006 (India). Hereinafter called "the Licensee" (which expression shall unless the context does not so admit include its successor or successors in business and permitted assigns) of the Other Part;

WHEREAS, the Licensee has applied to the Grantor for grant to it of a Lease of the land and premises hereinafter described which the Grantor has agreed to grant to it upon certain terms and conditions;

AND WHEREAS, before signing this Agreement, the Licensee has paid to the Chief Executive Officer, Maharashtra Industrial Development Corporation, Mumbai (hereinafter called "the Chief Executive Officer") the sum of Rs 19,25,800/- (Rupees Nineteen Lakhs Twenty Five Thousand Eight Hundred Only) being the amount of premium payable by the Licensee.

AND WHEREAS at the request of the Licensee the Grantor has handed over possession of the Plot No.B-113/1 in the Karad Industrial Area measuring 16746 Sq. mtrs on the 08/07/2008 before execution of the Agreement to Lease.

AND WHEREAS for the purpose of stamp duty recurring charges such as Government Revenue the Grantor's share of cesses and the owners share of Municipal or Village Panchayat rates or Taxes which the Licensee have agreed to bear and pay under these present although by law recoverable from the Grantor has been estimated at Rs 38,600/- (Rs Thirty Eight Thousand Six Hundred Only) approximately per annum.

IN WITNESS WHEREOF SHRI P.S. Chavan, the Area Manager of the Maharashtra Industrial Development Corporation has for and on behalf of the aforesaid, Maharashtra Industrial Development Corporation, set his hand and affixed the Common Seal of the Corporation hereto on its behalf and the Licensee hath caused its Common Seal to affix hereto the day and year first above written.

FIRST SCHEDULE
(Description of Land)

All that piece of land known as Plot No.B-113/1 in the Karad Industrial Area, within village limits of Talbid and outside the limits of Karad Municipal Council, Taluka Karad, District Satara, containing by admeasurement 16746 Sq.mtrs, or thereabouts and bounded as follows, that is to say:-

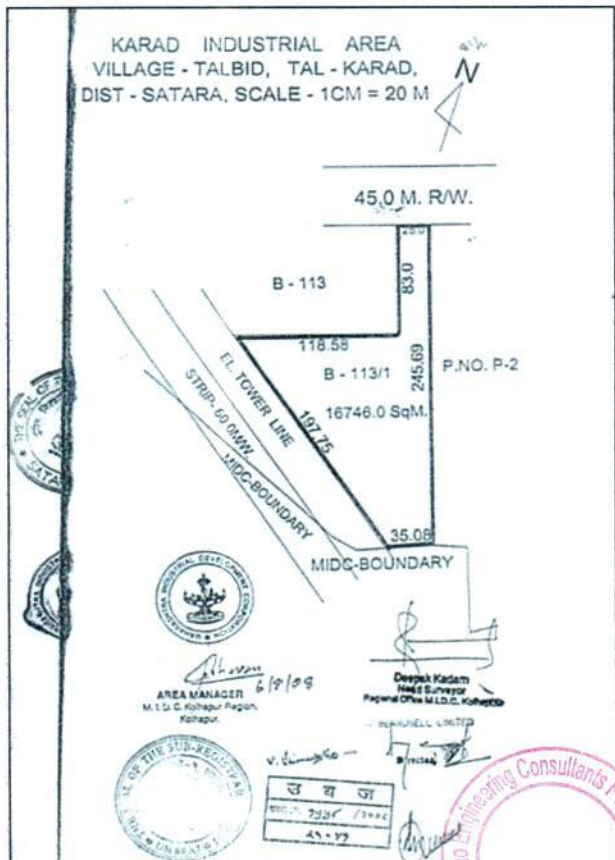
On or towards the North by: MIDC Road 45.0 M R.W.
On or towards the South by: MIDC Boundary.
On or towards the East by: Plot No. P-2 and
On or towards the West by: Electrical Tower Line A

Plot No.B-113

SECOND SCHEDULE
(Development Control Rules)

1. All survey boundary marks demarcating the boundaries of the plots shall be properly preserved and kept in good repair by the Licensee. Where more than one Licensee is concerned with the same boundary mark the officer authorised by the Lessor shall allocate this obligations suitably.

2. The Development Control Rules applicable to MIDC Industrial Areas shall be applicable to this Industrial Area.



1/13094/2023

MAHARASHTRA INDUSTRIAL DEVELOPMENT CORPORATION
(A Government of Maharashtra Undertaking)

HEAD OFFICE
"Udyog Bharti", Mahakali Caves Road,
Andheri (E), Mumbai - 400 093
Tel: (022) 24870052-54/21713 Fax: (022) 24871587

PRINCIPAL OFFICE
A-4 (A), 12th Floor, World Trade Centre, Complex-1
Cuffe Parade, Mumbai-400 005
Tel: (022) 22151451/52/53 Fax: (022) 22186203

Date: 14/08/2023

M/s. BeardeLL Limited
Plot No. B 113 / 1, MIDC,
Karad Indl. Area,
Dist. Satara.

Sub.: Grant of "Final No-Objection Certificate" for your proposed construction of Factory Building on Plot No. B 113 / 1, MIDC, Karad Indl. Area, Dist. Satara.

Ref.: 1. This office Prov. NOC No. MIDC/Fine/ B-4892 Dated 02/05/2022.
2. Your online application vide No. SWC/77/25-0230728/923419

Dear Sir,

With reference to above, a representative of this office visited your proposed constructions situated at the above mentioned address for inspection of fire fighting arrangements provided by you vide reference No. (1) above since the fire fighting arrangements provided by you were found in satisfactory working conditions, this office is issuing a "Final No-Objection Certificate" for your proposed Factory Building (Basement + Ground Floor) as per Provisional No-Objection Certificate.

The plot area is 16746.00 Sq.M. The proposed built up area is 3966.14 Sq.M. The height of tallest proposed structure is 6.20 Mtrs. The details of the proposed construction are as under:

Floor Name	Proposed FSI Area Indl.	Scale
Ground Floor (Proposed shed-1 & 2, Toilet)	3966.14	1:5.30
Basement Floor (Store) Free FSI	0.00	0.00
Grand Total :	3966.14	1:5.30

The Occupant Load in above buildings should not exceed in any case as prescribed in Table-3 of National Building Code 2016, Part IV.

Following Statutory Provisions under Maharashtra Fire Prevention and Life Safety Measures Act, 2006:

- Under Section (3) of "Maharashtra Fire Prevention and Life Safety Measures Act, 2006" (hereinafter referred to as "said Act"). The applicant (developer, owner, occupier by whatever name called) shall comply with all the Fire and Life Safety measures adhering to National Building Code of India, 2005 and as amended from time to time failing which it shall be treated as a violation of the said Act.
- It is presumed that you have completed the work adhering to the provisions under Section (3) of the said Act.
- Under sub-section (3) of Section (3), it is responsibility of the owner or the Occupier as the case maybe, shall furnish to the Chief Fire Officer or nominated officer a Certificate in a prescribed form twice a year in the Month of Jan & July regarding maintenance of fire prevention and life safety measure in good repair and efficient condition as specified in Sub Section (1).
- Under sub section (4) of Section (3), no person shall tamper with, alter, remove or cause any injury or damage to any fire prevention and life safety equipment installed in any such building or part thereof or instigate any other person to do so.

KOTHARI & ASSOCIATES

Cert. No KA/349/24 **Date: - 26.03.2024**

Form No.1 A (Rule 3A)
CERTIFICATE OF STABILITY

- Name of the Factory : BEARDELL LIMITED
- Village, town and districts in which the factory is situated : PLOT NO. -113/1, MIDC, TASWADE, TAL.KARAD, DIST.- SATARA.
Pin Code-415110
- Full postal address of the factory : SAME AS ABOVE
- Name of the Occupier of the Factory : AMRITH ANUMOLU
- Nature of the manufacturing process to be carried on in factory : Mfg of ISOBUILD Sandwich Panels, Metal door, Window and Rigid Polyurethane Foam.
- No. of floors of which workers will be employed. : LOWER GROUND FLOOR+GROUND FLOOR+ FIRST FLOOR

I, certify that I have inspected the premises, the plans of which have been approved by the Director, Industrial Safety and Health Department, Maharashtra in his LETTER REF NO : 122700000034608.Dated:- 21/03/2024 and examined the various parts including the foundation with special reference to the machinery, plant etc. that have been installed. I am of the opinion that all the works of engineering construction in the premises / are structurally sound and that their stability will not be endangered by its / their use as a factory / part of the factory for the manufacturing AS PER SRNO.5 for which the machinery, plant etc installed are intended.

SIGNATURE: *Amrith Anumolu* 26/3/24

QUALIFICATION: SMITHAL S. KOTHARI
P.E. (Civil) & Structural Engineer
AMIE, C.E., A.I.V.

Address: Pimpri, Pune -411018.

Date: 26.03.2024

NOTE: THIS CERTIFICATE IS VALID FOR 5 YEARS ONLY SUBJECT TO NO REVISIONS ARE MADE IN THE APPROVED PLANS.

MAHARASHTRA INDUSTRIAL DEVELOPMENT CORPORATION
(A Government of Maharashtra Undertaking)

Office :- Deputy Engineer MIDC, Sub-Division Satara
e-mail : desatara@midcindia.org
Phone No. 02162-244610

No. MIDC/STR/SPAC/10058 **Date: 23/12/2023**

OCCUPANCY CERTIFICATE

Sub.: Issue of Occupancy certificate for Buildings on Plot No. B 113 / 1, Karad Industrial Area, Karad.

Ref.: 1. On Line application vide SWC No- SWC/77/19/2023/120/900763.
2. Building Completion Certificate By Architect / Licence Engineer dt. 25/08/2023.
3. Final fire NOC No. I-13094 dt. 14/08/2023.
4. Plans approval vide letter No. MIDC/STR/DE/P-57379 dt. 07/12/2023.
5. Site Inspection Report submitted by designated Site Inspector dt. 14/09/2023.

This is certify that, M/s BEARDELL LIMITED allottee of Plot No-B 113 / 1 MIDC, Karad Industrial Area, Karad have completed the development work of Industrial Shed having total built up area- 7151.06 sq.m. on Plot No. B 113 / 1, situated at Karad Industrial Area, MIDC, Karad, is completed as per details mentioned below under the supervision of Architect Udayan Shrinivas Kulkarni (License No. CA/95/18219).

- Name of the Plot holder : M/s BEARDELL LIMITED
- Address : Plot No.B 113 / 1, Karad Industrial Area, MIDC, Karad
- Plot area : ~ 16746.00 Sqm (G) & 16030.37 Sqm (N)
- Approval of Plans : MIDC/STR/DE/P-57379 Dt.07/12/2023
- Built-up Area Approved : 3777.80 Sq.m.
- Previous OC issued : 3373.26 Sqm vide No. 1382 dt- 05/07/2012.
- Status of construction on site as per site inspection report : Completed as per approved plans.
- a) Built up area completed in : 7151.06 sq mtr. all respect
- b) FSI Details : FSI Consumed = 0.45 i.e. (45.00%)

- Remarks as per Site Inspection Report (submitted by approved plans & as per designated site inspector) : Building is completed as per MIDC DCR- 2009
- Total Area that could be considered as built up area (Sq.m.) : 7151.06 sq. m.
- Details of Building Constructed and Built up Area approved :

Sr. No.	Building No.	Built up Area (in sq.m.)
1	Industrial Shed	7151.06
Total BUA		7151.06

As requested vide ref. no. 1 & as per site inspection report vide ref no. 4, you are permitted to occupy this building having total built up area- 7151.06 sq.m. (F-SI-0 45) If any discrepancies observed on site in future with respect to site inspection report submitted vide ref no.5, then, legal action as per MR&TP Act 1966 as deemed fit shall be taken please note.

LAHU SHIVAJI KASBE
Digitally signed by LAHU SHIVAJI KASBE
Date: 2023.12.23 18:09:09 +05'30'
Special Planning Authority, MIDC, Sub-Division 1, Satara.


**ENCLOSURE V: REFERENCES ON PRICE TREND OF THE SIMILAR RELATED
PROPERTIES AVAILABLE ON PUBLIC DOMAIN**

magicbricks Buy ▾ Rent ▾ Sell ▾ Home Loans ▾

Save Time & Money with **MB Prime** Find the right Property by calling Upto 35 Owners directly Join Prime @ 50% OFF

₹ 6.0 Cr EMI - ₹ 2.71L | [How much loan can I get?](#)

Industrial Land For Sale in [MIDC Tasawade, Karad](#) [View on map](#)

 **ABAAut Approved** **2 Floors allowed**

Plot Area 243 guntha	Dimensions(L X B) 94.55 X 259.99	Any Construction Done Yes
Boundary Wall Yes	Type Of Ownership Leasehold	Overlooking Main Road
Transaction Type Resale		

[Contact Owner](#) [Get Phone No.](#)

land.midcindia.org/Landbank/index

Maps Enter 1 acre into sqft - Go... Noida circle rate-20... Photo

MIDC Land Bank

Regional Office	Select	Filter by Activity/ Sector	All
District	Satara	Industrial Area	Karad
Min Area	10,000	Max Area	15,000
Min Price	Min Price	Max Price	Max Price
CETP ?	No	Pollution Level	Select

[Search](#) [Reset](#)

Vacant Plot List

Industrial Commercial Residential

Industrial Plot List

Regional Office	Industrial Area	Total Plots Available	Current Rate (₹/sqft)
+ RO KOLHAPUR	KARAD	6	286

Valuers & Techno Engineers Consultants Pvt. Ltd.

VALUATION ASSESSMENT

M/S. BEARDSSELL LIMITED



ENCLOSURE VIII: ANNEXURE: VI - DECLARATION-CUM-UNDERTAKING

- a Persons worked on this report are citizen of India.
- b No employee or member of R.K Associates has any direct/ indirect interest in the property or become so interested at any time during a period of three years prior to our appointment as valuer or three years after the valuation of assets was conducted by us.
- c The information furnished in our valuation report dated 30/3/2024 is true and correct to the best of our knowledge and belief and we have made an impartial and true valuation of the property.
- d Our authorized Engineer/ surveyor Dhawal Vanjari have personally inspected the property on 27/3/2024 the work is not subcontracted to any other valuation firm and is carried out by us.
- e We have not been depanelled/ delisted by any other bank and in case any such depanelment by other banks during my empanelment with you, we will inform you within 3 days of such depanelment.
- f We have not been removed/ dismissed from service/employment earlier.
- g We have not been convicted of any offence and sentenced to a term of imprisonment.
- h Company is not found guilty of misconduct in professional capacity.
- i Persons worked on this report are not declared to be unsound mind.
- j Company is not undischarged bankrupt or has not applied to be adjudicated as a bankrupt.
- k Company is not an undischarged insolvent.
- l No penalty is levied under section 271J of Income-tax Act, 1961 (43 of 1961) and time limit for filing appeal before Commissioner of Income tax (Appeals) or Income-tax Appellate Tribunal, as the case may be has expired, or such penalty has been confirmed by Income-tax Appellate Tribunal, and five years have not elapsed after levy of such penalty.
- m Company is not been convicted of an offence connected with any proceeding under the Income Tax Act 1961, Wealth Tax Act 1957 or Gift Tax Act 1958 and
- n Our PAN Card number/ GST number as applicable is **AAHCR0845G/ 09AAHCR0845G1ZP**.
- o We undertake to keep you informed of any events or happenings which would make us ineligible for empanelment as a valuer.
- p We have not concealed or suppressed any material information, facts and records and we have made a complete and full disclosure.
- q We have read the Handbook on Policy, Standards and procedure for Real Estate Valuation, 2009 of the IBA and has tried to apply the "Standards" enshrined for valuation in the Part-B of the above handbook to the best of our ability as much as practically possible in the limited time available.
- r We have read the International Valuation Standards (IVS) and the report submitted to the Bank for the respective asset class and has tried to apply the "Standards" as enshrined for valuation in the IVS in "General Standards" and "Asset Standards" as applicable to the best of our ability as much as practically possible in the limited time available.
- s Procedures and standards adopted in carrying out the valuation and is mentioned in Part-D of the report which may have certain departures to the said IBA and IVS standards in order to provide better, just & fair valuation.
- t We abide by the Model Code of Conduct for empanelment of valuer in the Bank.
- u The authorized Engineers of the company who has worked on the assignment has signed this valuation report.
- v The work is taken on the instructions of the Bank.
- w Further, we hereby provide the following information.

S. No.	Particulars	Valuer comment
1.	Background information of the asset being valued	This is an industrial land & building located at aforesaid address having total land area as 16,746 sq. mtr. as found on as-is-where basis which owner/ owner representative/ client/ bank has shown/ identified to us on the site physically unless otherwise mentioned in the report of which some reference has been taken from the information/ data given in the copy of documents provided to us and informed verbally or in writing.

VALUATION ASSESSMENT

M/S. BEARDSSELL LIMITED

2.	Purpose of valuation and appointing authority	Please refer to Part-D of the Report.	
3.	Identity of the experts involved in the valuation	Survey Analyst: Dhawal Vanjari Valuation Engineer: Babul Akhtar Gazi L1/ L2 Reviewer: Anil Kumar	
4.	Disclosure of valuer interest or conflict, if any	No relationship with the borrower and no conflict of interest.	
5.	Date of appointment, valuation date and date of report	Date of Appointment:	26/3/2024
		Date of Survey:	27/3/2024
		Valuation Date:	3/4/2024
		Date of Report:	3/4/2024
6.	Inspections and/ or investigations undertaken	Yes, by our authorized Survey Engineer Dhawal Vanjari on 27/3/2024. Property was shown and identified by Mr. Ganesh (☎+91-9689407550)	
7.	Nature and sources of the information used or relied upon	Please refer to Part-D of the Report. Level 3 Input (Tertiary) has been relied upon.	
8.	Procedures adopted in carrying out the valuation and valuation standards followed	Please refer to Part-D of the Report.	
9.	Restrictions on use of the report, if any	<p>Value varies with the Purpose/ Date/ Market & Asset Condition & Situation prevailing in the market. We recommend not to refer the indicative & estimated prospective Value of the asset given in this report if any of these points are different from the one mentioned aforesaid in the Report.</p> <p>This report has been prepared for the purposes stated in the report and should not be relied upon for any other purpose. Our client is the only authorized user of this report and is restricted for the purpose indicated in this report. I/we do not take any responsibility for the unauthorized use of this report. During the course of the assignment, we have relied upon various information, data, documents in good faith provided by Bank/ client both verbally and in writing. If at any point of time in future it comes to knowledge that the information given to us is untrue, fabricated, misrepresented then the use of this report at very moment will become null & void.</p> <p>This report only contains general assessment & opinion on the indicative, estimated Market Value of the property for which Bank has asked to conduct the Valuation for the asset as found on as-is-where basis which owner/ owner representative/ client/ bank has shown/ identified to us on the site unless otherwise mentioned in the report of which some reference has been taken from the information/ data given in the copy of documents provided to us and informed verbally or in writing which has been relied upon in good faith. It doesn't contain any other recommendations of any sort including but not limited to express of any opinion on the suitability or otherwise of entering into any transaction with the borrower.</p> <p>This report is not a certification of ownership or survey number/ property number/ Khasra number which are merely referred from the copy of the documents provided to us.</p>	
10.	Major factors that were taken into account during the valuation	Please refer to Part A, B & C of the Report.	
11.	Major factors that were not taken into account during the valuation	Please refer to Part A, B & C of the Report.	



VALUATION ASSESSMENT

M/S. BEARDSSELL LIMITED

12.	Caveats, limitations and disclaimers to the extent they explain or elucidate the limitations faced by valuer, which shall not be for the purpose of limiting his responsibility for the valuation report.	Please refer to Part E of the Report and Valuer's Important Remarks enclosed herewith.
-----	-----------------------------------------------------------------------------------------------------------------------------------------------------------------------------------------------------------	----------------------------------------------------------------------------------------

Date: 30/3/2024

Place: Noida

Rm
Signature
[Signature]

(Authorized Person of R.K Associates Valuers & Techno Engg. Consultants (P) Ltd.)

ENCLOSURE IX: ANNEXURE: VII - MODEL CODE OF CONDUCT FOR VALUERS

Integrity and Fairness

1. A valuer shall, in the conduct of his/its business, follow high standards of integrity and fairness in all his/its dealings with his/its clients and other valuers.
2. A valuer shall maintain integrity by being honest, straightforward, and forthright in all professional relationships.
3. A valuer shall endeavor to ensure that he/it provides true and adequate information and shall not misrepresent any facts or situations.
4. A valuer shall refrain from being involved in any action that would bring disrepute to the profession.
5. A valuer shall keep public interest foremost while delivering his services.

Professional Competence and Due Care

6. A valuer shall render at all times high standards of service, exercise due diligence, ensure proper care and exercise independent professional judgment.
7. A valuer shall carry out professional services in accordance with the relevant technical and professional standards that may be specified from time to time.
8. A valuer shall continuously maintain professional knowledge and skill to provide competent professional service based on up-to-date developments in practice, prevailing regulations/guidelines and techniques.
9. In the preparation of a valuation report, the valuer shall not disclaim liability for his/its expertise or deny his/its duty of care, except to the extent that the assumptions are based on statements of fact provided by the company or its auditors or consultants or information available in public domain and not generated by the valuer.
10. A valuer shall not carry out any instruction of the client in so far as they are incompatible with the requirements of integrity, objectivity and independence.
11. A valuer shall clearly state to his client the services that he would be competent to provide and the services for which he would be relying on other valuers or professionals or for which the client can have a separate arrangement with other valuers.

Independence and Disclosure of Interest

12. A valuer shall act with objectivity in his/its professional dealings by ensuring that his/its decisions are made without the presence of any bias, conflict of interest, coercion, or undue influence of any party, whether directly connected to the valuation assignment or not.
13. A valuer shall not take up an assignment if he/it or any of his/its relatives or associates is not independent in terms of association to the company.
14. A valuer shall maintain complete independence in his/its professional relationships and shall conduct the valuation independent of external influences.
15. A valuer shall wherever necessary disclose to the clients, possible sources of conflicts of duties and interests, while providing unbiased services.
16. A valuer shall not deal in securities of any subject company after any time when he/it first becomes aware of the possibility of his/its association with the valuation, and in accordance with the Securities and Exchange Board of India (Prohibition of Insider Trading) Regulations, 2015 or till the time the valuation report becomes public, whichever is earlier.
17. A valuer shall not indulge in "mandate snatching or offering" convenience valuations" in order to cater to a company or client's needs.
18. As an independent valuer, the valuer shall not charge success fee.
19. In any fairness opinion or independent expert opinion submitted by a valuer, if there has been a prior engagement in an unconnected transaction, the valuer shall declare the association with the company during the last five years.

Confidentiality

20. A valuer shall not use or divulge to other clients or any other party any confidential information about the subject company, which has come to his/its knowledge without proper and specific authority or unless there is a legal or professional right or duty to disclose.

[Handwritten signature]
[Circular stamp: Valuation Engineering Consultants (P) Ltd.]

Information Management

21. A valuer shall ensure that he/ it maintains written contemporaneous records for any decision taken, the reasons for taking the decision, and the information and evidence in support of such decision. This shall be maintained so as to sufficiently enable a reasonable person to take a view on the appropriateness of his/its decisions and actions.
22. A valuer shall appear, co-operate and be available for inspections and investigations carried out by the authority, any person authorised by the authority, the registered valuers organization with which he/it is registered or any other statutory regulatory body.
23. A valuer shall provide all information and records as may be required by the authority, the Tribunal, Appellate Tribunal, the registered valuers organization with which he/it is registered, or any other statutory regulatory body.
24. A valuer while respecting the confidentiality of information acquired during the course of performing professional services, shall maintain proper working papers for a period of three years or such longer period as required in its contract for a specific valuation, for production before a regulatory authority or for a peer review. In the event of a pending case before the Tribunal or Appellate Tribunal, the record shall be maintained till the disposal of the case.

Gifts and hospitality.

25. A valuer or his/its relative shall not accept gifts or hospitality which undermines or affects his independence as a valuer.
Explanation: For the purposes of this code the term 'relative' shall have the same meaning as defined in clause (77) of Section 2 of the Companies Act, 2013 (18 of 2013).
26. A valuer shall not offer gifts or hospitality or a financial or any other advantage to a public servant or any other person with a view to obtain or retain work for himself/ itself, or to obtain or retain an advantage in the conduct of profession for himself/ itself.

Remuneration and Costs.

27. A valuer shall provide services for remuneration which is charged in a transparent manner, is a reasonable reflection of the work necessarily and properly undertaken, and is not inconsistent with the applicable rules.
28. A valuer shall not accept any fees or charges other than those which are disclosed in a written contract with the person to whom he would be rendering service.

Occupation, employability and restrictions.

29. A valuer shall refrain from accepting too many assignments, if he/it is unlikely to be able to devote adequate time to each of his/ its assignments.
30. A valuer shall not conduct business which in the opinion of the authority or the registered valuer organisation discredits the profession.

Miscellaneous

31. A valuer shall refrain from undertaking to review the work of another valuer of the same client except under written orders from the bank or housing finance institutions and with knowledge of the concerned valuer.
32. A valuer shall follow this code as amended or revised from time to time.
33. The valuer under no circumstances, should use any legend containing the bank's name/symbol/logo on their heads, signboards, name plates, visiting cards etc. while canvassing business of valuation.

Signature of the Authorized Person: _____

Name of the Valuation company: R.K Associates Valuers & Techno Engg. Consultants (P) Ltd.

Address of the Valuer: D-39, Sector-2, Noida-201301

Date: 30/3/2024

Place: Noida

ENCLOSURE: X

PART E

VALUER'S IMPORTANT REMARKS

1.	Valuation is done for the asset found on as-is-where basis which owner/ owner representative/ client/ bank has shown/ identified to us on the site unless otherwise mentioned in the report of which some reference has been taken from the information/ data given in the copy of documents provided to us and informed verbally or in writing out of the standard checklist of documents sought from the client & its customer which they could provide within the reasonable expected time out of the standard checklist of documents sought from them and further based on certain assumptions and limiting conditions. The information, facts, documents, data which has become primary basis of the report has been supplied by the client which has been relied upon in good faith and is not generated by the Valuer.
2.	The client/ owner and its management/ representatives warranted to us that the information they have supplied was complete, accurate and true and correct to the best of their knowledge. All such information provided to us either verbally, in writing or through documents has been relied upon in good faith and we have assumed that it is true & correct without any fabrication or misrepresentation. I/We shall not be held liable for any loss, damages, cost or expenses arising from fraudulent acts, misrepresentations, or willful default on part of the owner, company, its directors, employee, representative or agents.
3.	Legal aspects for eg. Investigation of title, ownership rights, lien, charge, mortgage, lease, sanctioned maps, verification of documents provided to us such as title documents, Map, etc. from any concerned Govt. office etc. have to be taken care by legal expert/ Advocate and same is not done at our end. It is assumed that the concerned Lender/ Financial Institution has asked for the valuation of that property after satisfying the authenticity of the documents given to us for which the legal verification has been already taken and cleared by the competent Advocate before requesting for the Valuation report. I/ We assume no responsibility for the legal matters including, but not limited to, legal or title concerns.
4.	In the course of the valuation, we were provided with both written and verbal information. We have however, evaluated the information provided to us through broad inquiry, analysis and review but have not carried out a due diligence or audit of the information provided for the purpose of this engagement. Our conclusions are based on the assumptions and other information provided to us by the client during the course of the assessment.
5.	Getting cizra map or coordination with revenue officers for site identification is a separate activity and is not part of the Valuation services and same has not been done in this report unless otherwise stated.
6.	Wherever any details are mentioned in the report in relation to any legal aspect of the property such as name of the owner, leases, etc. is only for illustration purpose and should not be construed as a professional opinion. Legal aspects are out of scope of this report. Details mentioned related to legal aspect are only based on the copy of the documents provided to us and whatever we can interpret as a non-legally trained person. This should be cross validated with a legal expert. We do not vouch any responsibility regarding the same.
7.	We have made certain assumptions in relation to facts, conditions & situations affecting the subject of, or approach to this exercise that has not been verified as part of the engagement rather, treated as "a supposition taken to be true". If any of these assumptions prove to be incorrect then our estimate on value will need to be reviewed.
8.	This is just an opinion report based on technical & market information having general assessment & opinion on the indicative, estimated Market Value of the property for which Bank has asked to conduct the Valuation. It doesn't contain any other recommendations of any sort including but not limited to express of any opinion on the suitability or otherwise of entering into any transaction with the borrower.
9.	We have relied on the data from third party, external sources & information available on public domain to conclude the valuation. These sources are believed to be reliable and therefore, we assume no liability for the truth or accuracy of any data, opinions or estimates furnished by others that have been used in this analysis. Where we have relied on the data, opinions or estimates from external sources, reasonable care has been taken to ensure that such data is extracted from authentic sources, however we still can't vouch its authenticity, correctness, or accuracy.
10.	Analysis and conclusions adopted in the report are limited to the reported assumptions, conditions and information came to our knowledge during the course of the work and based on the Standard Operating Procedures, Best Practices, Caveats, Limitations, Conditions, Remarks, Important Notes, Valuation TOR and definition of different nature of values.
11.	Value varies with the Purpose/ Date/ Asset Condition & situation/ Market condition, demand & supply, asset utility prevailing on a particular date/ Mode of sale. The indicative & estimated prospective Value of the asset given in this report is restricted only for the purpose and other points mentioned above prevailing on a particular date as mentioned in the report. If any of these points are different from the one mentioned aforesaid in the Report then this report should not be referred.
12.	Our report is meant ONLY for the purpose mentioned in the report and should not be used for any other purpose. The Report should not be copied or reproduced for any purpose other than the purpose for which it is prepared for. I/we do not take any responsibility for the unauthorized use of this report.
13.	We owe responsibility only to the authority/client that has appointed us as per the scope of work mentioned in the report. We will not be liable for any losses, claims, damages or liabilities arising out of the actions taken, omissions or advice given by any other person. In no event shall we be liable for any loss, damages, cost or expenses arising in any way from fraudulent acts, misrepresentations or willful default on part of the client or companies, their directors, employees or agents.
14.	This report is having limited scope as per its fields & format to provide only the general basic idea of the value of the property prevailing in the market based on the site inspection and documents/ data/ information provided by the client. The suggested indicative prospective estimated value should be considered only if transaction is happened as free market transaction.
15.	The sale of the subject property is assumed to be on an all cash basis. Financial arrangements would affect the price at which the property may sell for if placed on the market.

VALUATION ASSESSMENT

M/S. BEARDSSELL LIMITED

16. The actual realizable value that is likely to be fetched upon sale of the asset under consideration shall entirely depend on the demand and supply of the same in the market at the time of sale.
17. While our work has involved an analysis & computation of valuation, it does not include detailed estimation, design/ technical/ engineering/ financial/ structural/ environmental/ architectural/ compliance survey/ safety audit & works in accordance with generally accepted standards of audit & other such works. The report in this work is not investigative in nature. It is mere an opinion on the likely estimated valuation based on the facts & details presented to us by the client and third party market information came in front of us within the limited time of this assignment, which may vary from situation to situation.
18. Where a sketched plan is attached to this report, it does not purport to represent accurate architectural plans. Sketch plans and photographs are provided as general illustrations only.
19. Documents, information, data including title deeds provided to us during the course of this assessment by the client is reviewed only upto the extent required in relation to the scope of the work. No document has been reviewed beyond the scope of the work. These are not reviewed in terms of legal rights for which we do not have expertise. Wherever any information mentioned in this report is mentioned from the documents like owners name, etc., it is only for illustration purpose and may not necessary represent accuracy.
20. The report assumes that the borrower/company/business/asset complies fully with relevant laws and regulations applicable in its area of operations and usage unless otherwise stated, and that the companies/business/assets is managed in a competent and responsible manner. Further, as specifically stated to the contrary, this report has given no consideration to matters of a legal nature, including issues of legal title and compliance with relevant laws, and litigations and other contingent liabilities that are not recorded/reflected in the documents/ details/ information/ data provided to us.
21. This valuation report is not a qualification for accuracy of land boundaries, schedule (in physical terms), dimensions & identification. For this land/ property survey report can be sought from a qualified private or Govt. surveyor.
22. This Valuation report is prepared based on the facts of the property on the date of the survey. Due to possible changes in market forces, socio-economic conditions, property conditions and circumstances, this valuation report can only be regarded as relevant as at the valuation date. Hence before financing, Banker/ FI should take into consideration all such future risk and should loan conservatively to keep the advanced money safe in case of the downward trend of the property value.
23. Valuation of the same asset/ property can fetch different values under different circumstances & situations. For eg. Valuation of a running/ operational shop/ hotel/ factory will fetch better value and in case of closed shop/ hotel/ factory it will have considerable lower value. Similarly, an asset sold directly by an owner in the open market through free market transaction then it will fetch better value and if the same asset/ property is sold by any financier due to encumbrance on it, will fetch lower value. Hence before financing, Lender/ FI should take into consideration all such future risks while financing and take decision accordingly.
24. Valuation is done for the property identified to us by the owner/ owner representative. At our end we have just visually matched the land boundaries, schedule (in physical terms) & dimensions of the property with reference to the documents produced for perusal. Method by which identification of the property is carried out is also mentioned in the report clearly. Responsibility of identifying the correct property to the Valuer/ its authorized surveyor is solely of the client/ owner for which Valuation has to be carried out. It is requested from the Bank to cross check from their own records/ information if this is the same property for which Valuation has to be carried out to ensure that owner has not misled the Valuer company or misrepresented the property due to any vested interest. Where there is a doubt about the precision position of the boundaries, schedule, dimensions of site & structures, it is recommended that a Licensed Surveyor be contacted.
25. In India more than 70% of the geographical area is lying under rural/ remote/ non municipal/ unplanned area where the subject property is surrounded by vacant lands having no physical demarcation or having any display of property survey or municipal number / name plate on the property clearly. Even in old locations of towns, small cities & districts where property number is either not assigned or not displayed on the properties clearly and also due to the presence of multiple/ parallel departments due to which ownership/ rights/ illegal possession/ encroachment issues are rampant across India and due to these limitations at many occasions it becomes tough to identify the property with 100% surety from the available documents, information & site whereabouts and thus chances of error, misrepresentation by the borrower and margin of chances of error always persists in such cases. To avoid any such chances of error it is advised to the Bank to engage municipal/ revenue department officials to get the confirmation of the property to ensure that the property shown to Valuer/ Banker is the same as for which documents are provided.
26. If this Valuation Report is prepared for the Flat/ dwelling unit situated in a Group Housing Society or Integrated Township then approvals, maps of the complete group housing society/ township is out of scope of this report and this report will be made for the specific unit based on the assumption that complete Group Housing Society/ Integrated Township and the subject unit must be approved in all respect.
27. Due to fragmented & frequent change in building/ urban planning laws/ guidelines from time to time, different laws/ guidelines between regions/ states and no strict enforceability of Building Bye-Laws in India specially in non-metro and scale b & c cities & Industrial areas, property owners many times extend or make changes in the covered area/ layout from the approved/ applicable limits. There are also situations where properties are decades old when there was no formal Building Bye-Laws applicable the time when the construction must have been done. Due to such discrete/ unplanned development in many regions sometimes it becomes tough for the Valuer to determine the exact lawful situation on ground. Unless otherwise mentioned in the report, the covered area present on the site as per site survey will be considered in the Valuation.
28. Area of the large land parcels of more than 2500 sq.mtr or of uneven shape in which there can be practical difficulty in sample measurement, is taken as per property documents which has been relied upon unless otherwise stated.
29. Drawing Map, design & detailed estimation of the property/ building is out of scope of the Valuation services.
30. Valuation is a subjective field and opinion may differ from consultant to consultant. To check the right opinion, it is important to evaluate the methodology adopted and various data point/ information/ factors/ assumption considered by the consultant which became the basis for the Valuation report before reaching to any conclusion.

VALUATION ASSESSMENT

M/S. BEARDSSELL LIMITED

31. Although every scientific method has been employed in systematically arriving at the value, there is, therefore, no indisputable single value and the estimate of the value is normally expressed as falling within a likely range.
32. Value analysis of any asset cannot be regarded as an exact science and the conclusions arrived at in many cases will, of necessity, be subjective and dependent on the exercise of individual judgment. Given the same set of facts and using the same assumptions, expert opinions may differ due to the number of separate judgment decisions, which have to be made. Therefore, there can be no standard formula to establish an indisputable exchange ratio. In the event of a transaction, the actual transaction value achieved may be higher or lower than our indicative analysis of value depending upon the circumstances of the transaction. The knowledge, negotiability and motivations of the buyers and sellers, demand & supply prevailing in the market and the applicability of a discount or premium for control will also affect actual price achieved. Accordingly, our indicative analysis of value will not necessarily be the price at which any agreement proceeds. The final transaction price is something on which the parties themselves have to agree. However, our Valuation analysis can definitely help the stakeholders to take informed and wise decision about the Value of the asset and can help in facilitating the arm's length transaction.
33. This Valuation is conducted based on the macro analysis of the asset/ property considering it in totality and not based on the micro, component, or item wise analysis. Analysis done is a general assessment and is not investigative in nature.
34. This report is prepared on the RKA V-L1 (Basic) Valuation format as per the client requirement and scope of work. This report is having limited scope as per its fields & format to provide only the general estimated & indicative basic idea of the value of the property prevailing in the market based on the information provided by the client. No detailed analysis, audit or verification has been carried out of the subject property. There may be matters, other than those noted in this report, which might be relevant in the context of the transaction and which a wider scope might uncover.
35. This is just an opinion report and doesn't hold any binding on anyone. It is requested from the concerned Client/ Bank/ Financial Institution which is using this report for mortgaging the property that they should consider all the different associated relevant & related factors & risks before taking any business decision based on the content of this report.
36. All Pages of the report including annexures are signed and stamped from our office. In case any paper in the report is without stamp & signature then this should not be considered a valid paper issued from this office.
37. As per IBA Guidelines & Bank Policy, in case the valuation report submitted by the valuer is not in order, the banks / FIs shall bring the same to the notice of the valuer within 15 days of submission for rectification and resubmission. In case no such communication is received, it shall be presumed that the valuation report has been accepted.
38. **Defect Liability Period is 15 DAYS.** We request the concerned authorized reader of this report to check the contents, data, information, and calculations in the report within this period and intimate us in writing at valuers@rkassociates.org within 15 days of report delivery, if any corrections are required or in case of any other concern with the contents or opinion mentioned in the report. If no intimation is received within 15 (Fifteen) days in writing from the date of issuance of the report, then it shall be considered that the report is complete in all respect and has been accepted by the client up to their satisfaction & use and further to which R.K Associates shall not be held responsible in any manner. After this period no concern/ complaint/ proceedings in connection with the Valuation Services will be entertained due to possible change in situation and condition of the property.
39. Though adequate care has been taken while preparing this report as per its scope, but still we can't rule out typing, human errors, over sightedness of any information or any other mistakes. Therefore, the concerned organization is advised to satisfy themselves that the report is complete & satisfactory in all respect. Intimation regarding any discrepancy shall be brought into our notice immediately. If no intimation is received within 15 (Fifteen) days in writing from the date of issuance of the report, to rectify these timely, then it shall be considered that the report is complete in all respect and has been accepted by the client upto their satisfaction & use and further to which R.K Associates shall not be held responsible in any manner.
40. Our Data retention policy is of **ONE YEAR**. After this period we remove all the concerned records related to the assignment from our repository. No clarification or query can be answered after this period due to unavailability of the data.
41. This Valuation report is governed by our (1) Internal Policies, Processes & Standard Operating Procedures, (2) R.K Associates Quality Policy, (3) Valuation & Survey Best Practices Guidelines formulated by management of R.K Associates, (4) Information input given to us by the customer and (4) Information/ Data/ Facts given to us by our field/ office technical team. Management of R.K Associates never gives acceptance to any unethical or unprofessional practice which may affect fair, correct & impartial assessment and which is against any prevailing law. In case of any indication of any negligence, default, incorrect, misleading, misrepresentation or distortion of facts in the report then we request the user of this report to immediately or at least within the defect liability period to bring all such act into notice of R.K Associates management so that corrective measures can be taken instantly.
42. R.K Associates never releases any report doing alterations or modifications by pen. In case any information/ figure of this report is found altered with pen then this report will automatically become null & void.
43. We are fully aware that based on the opinion of value expressed in this report, we may be required to give testimony or attend court / judicial proceedings with regard to the subject assets, although it is out of scope of the assignment, unless specific arrangements to do so have been made in advance, or as otherwise required by law. In such event, the party seeking our evidence in the proceedings shall bear the cost/professional fee of attending court / judicial proceedings and my / our tendering evidence before such authority shall be under the applicable laws.
44. The final copy of the report shall be considered valid only if it is in hard copy on the company's original letter head with proper stamp and sign on it of the authorized official upon payment of the agreed fees. User shall not use the content of the report for the purpose it is prepared for only on draft report, scanned copy, email copy of the report and without payment of the agreed fees. In such a case the report shall be considered as unauthorized and misused.

