

REPORT FORMAT: V-L2 (Medium – BOB) | Version: 12.0 - 2022

CASE NO: VIS (2024-25)-PL108-092-123

DATED: 01/06/2024

FIXED ASSETS VALUATION REPORT

OF

NATURE OF ASSETS	LAND & BUILDING
CATEGORY OF ASSETS	RESIDENTIAL
TYPE OF ASSETS	RESIDENTIAL HOUSE

SITUATED AT

HOUSE MUNICIPAL NO: 293, PLOT NO: 49, KHASRA NO:
57, REVENUE VILLAGE MUKKARRABPUR, PALHEDA,
BHARAT VIHAR, MODIPURAM, ROORKEE ROAD
PARGANA DAURALA TEHSIL SARDHANA DISTRICT
MEERUT, UTTARPRADESH

- Corporate Valuers
- Business/ Enterprise/ Equity Valuations
- Lender's Independent Engineers (LIE)
- Techno Economic Viability Consultants (TEV)

REPORT PREPARED FOR

BANK OF BARODA, SARB BRANCH DEHRADUN

- Agency for Specialized Account Monitoring (ASAM)
- Project Techno-Financial Advisors

NOTE: As per IBA Guidelines please provide your feedback on the report within 15 days of its submission after which report will be considered to be accepted & correct.

- Chartered Engineers

- Industry/ Trade Rehabilitation Consultants

- NPA Management

- Panel Valuer & Techno Economic Consultants for PSU Banks

CORPORATE OFFICE:


D-39, 2nd floor, Sector 2, Noida-201301

Ph - +91-0120-4110117, 4324647, +91 - 9958632707

E-mail - valuers@rkassociates.org | Website: www.rkassociates.org

PART A

SNAPSHOT OF THE ASSET/ PROPERTY UNDER VALUATION



SITUATED AT

**HOUSE MUNICIPAL NO: 293, PLOT NO: 49, KHASRA NO:
57, REVENUE VILLAGE MUKKARRABPUR, PALHEDA,
BHARAT VIHAR, MODIPURAM, ROORKEE ROAD
PARGANA DAURALA, TEHSIL SARDHANA, DISTRICT
MEERUT, UTTARPRADESH**



PART B

BOB FORMAT ON OPINION REPORT ON VALUATION

Name & Address of the Branch	Bank Of Baroda, SARB Branch Dehradun
Name & Designation of concerned officer	Mr. Kuldeep Wadha (847700405)
Work Order No. & Date	Via mail dated 29th May, 2024
Name of the Customer	M/S Virat Motors

SL.NO	CONTENTS		DESCRIPTION	
I.	GENERAL			
1.	Purpose of Valuation	For Distress Sale of mortgaged assets under NPA a/c		
2.	a. Date of Inspection of the Property	31 May 2024		
	b. Date of Valuation Assessment	01 June 2024		
	c. Date of Valuation Report	01 June 2024		
3.	Property shown by	Name	Relationship with Owner	Contact Number
		Mr. Yogesh Thakur	Representative	+91 9759716001
4.	List of documents produced for perusal (Documents has been referred only for reference purpose)	Documents Requested	Documents Provided	Documents Reference No.
		Total 05 documents requested.	Total 01 documents provided	Total 01 documents provided
		Property Title document	Not Provided	Not Provided
		Approved Building Plan	Not Provided	Not Provided
		Copy of TIR	Provided	Dated 30 August 2019
		Last paid Electricity Bill	Not Provided	Not Provided
		Last paid Municipal Tax Receipt	Not Provided	Not Provided
5.	Documents provided by	Bank		
6.	Name of the owner(s)	Smt. Vedkranti Tyagi W/O Shri. Rajbal Tyagi		
		House Municipal No: 293, Plot No: 49, Khasra No: 57, Revenue Village Mukkarrabpur, Palheda, Bharat Vihar, Modipuram, Roorkee Road, Pargana Daurala, Tehsil Sardhana, District Meerut, Uttarpradesh		
7.	Brief description of the property This opinion on Valuation report is prepared for the residential property situated at the aforesaid address having total land area admeasuring 125.33 Sq.yds. as per the documents provided to us by the bank. The subject property has a single storied Building. During the site survey the property was locked and we could not do the physical measurement. Therefore, only photographs were taken of the subject property. As per the Building Bye Laws of Uttar Pradesh Government, the maximum ground coverage allowed is 75% of the land area. So a covered area for building of ~750 Sq.ft. is considered for valuation purpose. The subject property is a freehold property and residential in nature.. For the measurement of area of the Land, we have relied upon TIR dated 30/08/2019 shared by the bank. The subject property is located at approx. 500 M away from the National Highway 58. Metro Rail connecting Meerut and Delhi Construction work is under process on the main road. The subject property is in a good residential colony called Bharat Vihar			

Colony. All the basic amenities are available nearby to this subject property.

This report only contains general assessment & opinion on the Guideline Value and the indicative, estimated Market Value of the property of which Bank/ customer asked us to conduct the Valuation for the property found on as-is-where basis as shown on the site by the Bank/ customer of which photographs is also attached with the report. No legal aspects in terms of ownership or any other legal aspect is taken into consideration. Even if any such information is mentioned in the report it is only referred from the information provided for which we do not assume any responsibility. Due care has been given while doing valuation assessment, but it doesn't contain any due-diligence or audit or verification of any kind other than the valuation computation of the property shown to us on site. Information/ data/ documents given to us by Bank/ client have been relied upon in good faith. This report doesn't contain any other recommendations of any sort.

In case of discrepancy in the address/ property number mentioned in the property documents and the property shown to us at the site due to change in zoning or administrative level at the site or the client misled the valuer by providing the fabricated/ incorrect document or information, the valuation should be considered of the property shown to us at the site by the client of which the photographs are also attached. In case of any doubt, best would be to contact the concerned authority/ district administration/ tehsil level for the identification of the property if the property depicted in the photographs in this report is same with the documents pledged.

8.	Total Lease period & remaining period (if leasehold)	Not Applicable	
9.	Location of the property		
	1. Plot No. / Survey No.	Plot No: 49,	
	2. Door No.	House Municipal No: 293	
	3. T. S. No. / Village	Mukkarrabpur	
	4. Ward / Taluka	---	
	5. Mandal / District	Meerut	
	6. Postal address of the property	House Municipal No: 293, Plot No: 49, Khasra No: 57, Revenue Village Mukkarrabpur, Palheda, Bharat Vihar, Modipuram, Roorkee Road, Pargana Daurala, Tehsil Sardhana, District Meerut, Uttarpradesh	
	7. Latitude, Longitude & Coordinates of the site	29°03'12.3"N 77°42'22.3"E	
8.	Nearby Landmark	Shiv Mandir	
10.	Area Categorization	Scale-B City	Urban developing
	Type of Area	Residential Area	
11.	Classification of the area	Middle Class (Ordinary)	Semi Urban
		Urban Residential area	
12.	Local Government Body Category (Corporation limit / Village Panchayat / Municipality) - Type & Name	Urban	Urban
		Meerut Municipal Corporation	
13.	Whether covered under any prohibited/ restricted/ reserved area/ zone through State / Central Govt. enactments (e.g. Urban Land Ceiling Act) or notified under agency area / scheduled area / cantonment area/ heritage area/ coastal area	No, as per information available	
14.	In case it is an agricultural land, any conversion of land use done	As per documents it is not an Agriculture land	
15.	Boundary schedule of the Property		
	Are Boundaries matched		Yes .
	Directions	As per Documents	Actually found at Site
	North	Plot of Pramod Bhatnagar	Plot of Pramod Bhatnagar
	South	Plot Rajesh Sharma	Plot Rajesh Sharma
	East	Land of Others	Land of Others
	West	Rasta 20' wide	Rasta 20' wide
	Dimensions of the site		
	Directions	As per Documents (A)	Actually found at Site (B)
	North	45'	Measurement was not allowed
	South	51'	Measurement was not allowed
	East	23.5'	Measurement was not allowed

	West	23.5'	Measurement was not allowed				
16.	Extent of the site	125.33 Sq.yds.	Measurement was not allowed				
17.	Extent of the site considered for valuation (least of 14A & 14B)	125.33 Sq.yds.					
18.	Property presently occupied/ possessed by	Owner					
	If occupied by tenant, since how long?	Not applicable					
	Rent received per month	Not applicable					
II. CHARACTERISTICS OF THE SITE							
	Classification of the locality	Residential area					
	Development of surrounding areas	Semi urban					
	Possibility of frequent flooding / sub-merging	No					
	Proximity to the Civic amenities & social infrastructure like school, hospital, bus stop, market, etc.						
	School	Hospital	Market	Bus Stop	Railway Station	Metro	Airport
	~ 260 M	~1 km.	500 M	~ 500 M	~650 m.	--	~
	Level of land with topographical conditions	On road level/ Plain Land					
	Shape of land	Rectangle					
	Type of use to which it can be put	Best for residential use					
	Any usage restriction	Only for residential use					
	Is plot in town planning approved layout/ Zoning regulation	---				Residential colony as per visual observation and as per surrounding area conditions	
	Corner plot or intermittent plot?	It is not a corner plot					
	Road facilities						
	Main Road Name & Width	NH 58			~30 m		
	Front Road Name & width	Bharat Vihar Colony Road			~6 m		
	Type of Approach Road	Interlock Pavement Road					
	Distance from the Main Road	~500 mtr.					
	Type of road available at present	Interlock Pavement Road					
	Width of road – is it below 20 ft. or more than	20 ft.					
	Is it a land – locked land?	No					
	Water potentiality	Yes, available in the locality from municipal connection					
	Underground sewerage system	Yes					
	Is power supply available at the site?	Yes					
	Advantages of the site	Located just 500 m away from NH 58					
	Special remarks, if any, like:						
	a. Notification of land acquisition if any in the area	No such information came in front of us and could be found on public domain					
	b. Notification of road widening if any in the area	No such information came in front of us and could be found on public domain					
	c. Applicability of CRZ provisions etc. (Distance from sea-coast / tidal level must be incorporated)	No					
	d. Any other	None					
III. VALUATION OF LAND							
1.	Size of plot	Please refer to Part B – Area description of the Property.					
	North & South						
	East & West						
2.	Total extent of the plot						
3.	Prevailing market rate (Along with details/reference of at least two latest deals/						

	transactions with respect to adjacent properties in the areas)	Please refer to Part C - Procedure of Valuation Assessment section.		
4.	Guideline rate obtained from the Registrar's Office (an evidence thereof to be enclosed)			
5.	Assessed / adopted rate of valuation			
6.	Estimated Value of Land			
IV.	VALUATION OF BUILDING			
1.	Technical details of the building			
a.	Type of Building (Residential / Commercial/ Industrial)	Residential		
b.	Type of construction (Load bearing / RCC/ Steel Framed)	Structure	Slab	Walls
		Load bearing RCC structure	Reinforced Cement Concrete Slab	Brick walls
c.	Architecture design & finishing	Interior		Exterior
		Can't Comment Since property inspection was done from outside only		Ordinary regular architecture
d.	Class of construction	Class B construction (Simple/ Average)		
e.	Year of construction/ Age of construction	2000		24
f.	Number of floors and height of each floor including basement, if any	~11 ft'		
g.	Plinth area floor-wise	Separate sheet has been attached below		
h.	Condition of the building	Interior		Exterior
		Ordinary/ Normal		Ordinary/ Normal
i.	Maintenance issues	No maintenance issue, structure is maintained properly as per visual observation from outside.		
j.	Visible damage in the building if any	Structure is maintained properly as per visual observation from outside.		
k.	Type of flooring	Cannot comment Since property inspection was done from outside only		
a.	Class of electrical fittings	Cannot comment Since property inspection was done from outside only		
b.	Class of plumbing, sanitary & water supply fittings	Cannot comment Since property inspection was done from outside only		
2.	Map approval details			
a.	Status of Building Plans/ Maps and Date of issue and validity of layout of approved map / plan	Cannot comment since no approved map provided to us on our request		
b.	Approved map / plan issuing authority	---		
c.	Whether genuineness or authenticity of approved map / plan is verified	No, not done at our end, Since no approved map provided to us on our request.		
d.	Any other comments on authenticity of approved plan	Verification of authenticity of documents with the respective authority can be done by a legal/ liasoning person and same is not done at our end.		
e.	Is Building as per copy of approved Map provided to Valuer?	No. There are some extra Tin Shed beyond the area mentioned in proposed map. As per the approved map		
f.	Details of alterations/ deviations/ illegal construction/ encroachment noticed in the structure from the approved plan	<input type="checkbox"/> Permissible alterations	---	
		<input type="checkbox"/> Non permissible	---	



		alterations	
	g. Is this being regularized	---	
V.	SPECIFICATIONS OF CONSTRUCTION (FLOOR-WISE) IN RESPECT OF		
1.	Foundation	This Valuation is conducted based on the macro analysis of the asset/ property considering it in totality and not based on the micro, component or item wise analysis. These points are covered in totality in lumpsum basis under Technical details of the building under "Class of construction, architecture design & finishing" point.	
2.	Basement		
3.	Superstructure		
4.	Joinery / Doors & Windows (please furnish details about size of frames, shutters, glazing, fitting etc. and specify the species of timber)		
5.	RCC works		
6.	Plastering		
7.	Flooring, Skirting, dadoing		
8.	Special finish as marble, granite, wooden paneling, grills, etc		
9.	Roofing including weather proof course		
10.	Drainage		
11.	Compound wall	Yes	
	Height	6 ft	
	Length	---	
	Type of construction	Brick Built and wall Plastered	
12.	Electrical installation	Cannot Comment Since property inspection was done from outside only.	
	Type of wiring		
	Class of fittings (superior / ordinary / poor)		
	Number of light points		
	Fan points		
	Spare plug points		
	Any other item		
13.	Plumbing installation	Cannot Comment Since property inspection was done from outside only.	
	No. of water closets and their type		
	No. of wash basins		
	No. of urinals		
	No. of bath tubs		
	No. of water closets and their type		
	Water meter, taps, etc.		
	Any other fixtures		
14.	EXTRA ITEMS	Cannot Comment Since property inspection was done from outside only	
	Portico		
	Ornamental front door		
	Sit out/ Verandah with steel grills		
	Overhead water tank		
	Extra steel/ collapsible gates		
15.	AMENITIES	Cannot Comment Since property inspection was done from outside only	
	Wardrobes		
	Glazed tiles		
	Extra sinks and bath tub		
	Marble / Ceramic tiles flooring		
	Interior decorations		
	Architectural elevation works		
	Paneling works		
	Aluminum works		

(Circular Stamp: Associates Valuers & Techno Engineering Consultants, Virat Motors, 11/11/24, 11/11/24, 11/11/24)

	Aluminum hand rails	
	False ceiling	
16.	MISCELLANEOUS	
	Separate toilet room	Cannot Comment Since property inspection was done from outside only
	Separate lumber room	
	Separate water tank/ sump	
	Trees, gardening	
17.	SERVICES	
	Water supply arrangements	Yes, from Municipal connection
	Drainage arrangements	Yes
	Compound wall	Yes
	C. B. deposits, fittings etc.	Cannot Comment Since property inspection was done from outside only
	Pavement	Yes



TOTAL ABSTRACT OF THE ENTIRE PROPERTY

1. CONSOLIDATED VALUATION ASSESSMENT OF THE ASSET			
S.No.	Particulars	Govt. Circle/ Guideline Value	Indicative & Estimated Prospective Fair Market Value
1.	Land Value (A)	Rs. 11,52,690/-	Rs. 33,83,910/-
2.	Total Building & Civil Works (B)		Rs. 7,51,154/-
3.	Additional Aesthetic Works Value (C)		----
4.	Total Add (A+B+C)	Rs. 11,52,690/-	Rs.41,35,064/-
5.	Additional Premium if any	---	---
	Details/ Justification	---	---
6.	Deductions charged if any	---	---
	Details/ Justification	---	---
7.	Total Indicative & Estimated Prospective Fair Market Value	Rs. 11,52,690/-	Rs.41,35,064/-
8.	Rounded Off	Rs. 11,52,690/-	Rs.41,00,000/-
9.	Indicative & Estimated Prospective Fair Market Value in words	---	Rupees Forty one Lakhs Only
10.	Expected Realizable Value (@ ~15% less)	---	Rs.34,85,000/-
11.	Expected Distress Sale Value (@ ~25% less)	---	Rs.30,75,000/-
12.	Percentage difference between Circle Rate and Fair Market Value	More Than 20%	

***NOTE:**

- For more details & basis please refer to **Part C - Procedure of Valuation Assessment** section.
- This valuation is conducted based on the comparable composite market rate method which is inherently inclusive of the additional items as mentioned in S.No. 2 to 8 if present in the flat at ordinary level. For any exclusive and superfine finish over and above ordinary finishing, additional value is taken in lumpsum as described in the **Procedure of Valuation Assessment** section under "**Valuation of Additional Aesthetic & Decor Works in the Property**".
- Since, this is a large industrial area so the high realizable value has been taken.
- Estimated Value is subject to the assumptions, limitations, basis of computation, caveats, information, facts came during valuation within the limited available time & cost.
- PART A - BOB format on opinion report on Valuation** is just the description of the asset as per the format requirement of the client. The real procedure of Valuation is discussed from **PART C - Procedure of Valuation Assessment** where all different aspect of Valuation as per the standards are described in detail.
- This Valuation is guided by Valuation Terms of Service and Valuer's Important Remarks which can also be found at www.rkassociates.org.



ENCLOSURE: I

PART C

AREA DESCRIPTION OF THE PROPERTY

1.	Land Area considered for Valuation	125.33 Sq.yds.	
	Area adopted on the basis of	Property documents only since site measurement couldn't be carried out	
	Remarks & observations, if any	As per the TIR provided to us, the land area is 125.33 Sq.yds and the same is considered for the valuation of the asset.	
2.	Constructed Area considered for Valuation (As per IS 3861-1966)	Covered Area	750 Sq. ft.
	Area adopted on the basis of	As per the Building Bye Laws of Uttar Pradesh Government, the maximum ground coverage allowed is 75% of the land area. So a covered area for building of ~750 Sq.ft. is considered for valuation purpose.	
	Remarks & observations, if any	None.	

Note:

1. Area measurements considered in the Valuation Report pertaining to Land & Building is adopted from relevant approved documents or actual site measurement whichever is less. All area measurements are on approximate basis only.
2. Verification of the area measurement of the property is done based on sample random checking only.
3. Area of the large land parcels of more than 2500 sq.mtr or of uneven shape, is taken as per property documents verified with digital survey through google which has been relied upon.
4. Drawing Map, design & detailed estimation of the property/ building is out of scope of the Valuation services.



ENCLOSURE: II

PART D

PROCEDURE OF VALUATION ASSESSMENT

2. GENERAL INFORMATION									
i. Important Dates	<table border="1"> <thead> <tr> <th>Date of Appointment</th> <th>Date of Inspection of the Property</th> <th>Date of Valuation Assessment</th> <th>Date of Valuation Report</th> </tr> </thead> <tbody> <tr> <td>29 May 2024</td> <td>31 May 2024</td> <td>1 June 2024</td> <td>1 June 2024</td> </tr> </tbody> </table>	Date of Appointment	Date of Inspection of the Property	Date of Valuation Assessment	Date of Valuation Report	29 May 2024	31 May 2024	1 June 2024	1 June 2024
Date of Appointment	Date of Inspection of the Property	Date of Valuation Assessment	Date of Valuation Report						
29 May 2024	31 May 2024	1 June 2024	1 June 2024						
ii. Client	Bank Of Baroda, SARB Branch Dehradun								
iii. Intended User	Bank Of Baroda, SARB Branch Dehradun								
iv. Intended Use	To know the general idea on the market valuation trend of the property as per free market transaction. This report is not intended to cover any other internal mechanism, criteria, considerations of any organization as per their own need, use & purpose.								
v. Purpose of Valuation	For Distress Sale of mortgaged assets under NPA A/C								
vi. Scope of the Assessment	Non binding opinion on the assessment of Plain Physical Asset Valuation of the property identified to us by the owner or through his representative.								
vii. Restrictions	This report should not be referred for any other purpose, by any other user and for any other date other then as specified above. This report is not a certification of ownership or survey number/ property number/ Khasra number which are merely referred from the copy of the documents provided to us.								
viii. Manner in which the proper is identified	<input type="checkbox"/> Identified by the owner								
	<input checked="" type="checkbox"/> Identified by owner's representative								
	<input checked="" type="checkbox"/> Done from the name plate displayed on the property								
	<input checked="" type="checkbox"/> Cross checked from boundaries or address of the property mentioned in the deed								
	<input checked="" type="checkbox"/> Enquired from local residents/ public								
	<input type="checkbox"/> Identification of the property could not be done properly								
	<input type="checkbox"/> Survey was not done								
ix. Is property number/ survey number displayed on the property for proper identification?	Yes.								
x. Type of Survey conducted	Only photographs taken (No sample measurement verification),								
3. ASSESSMENT FACTORS									
i. Valuation Standards considered	Mix of standards such as IVS and others issued by Indian authorities & institutions and improvised by the RKA internal research team as and where it is felt necessary to derive at a reasonable, logical & scientific approach. In this regard proper basis,								

		approach, working, definitions considered is defined below which may have certain departures to IVS.			
ii.	Nature of the Valuation	Fixed Assets Valuation			
iii.	Nature/ Category/ Type/ Classification of Asset under Valuation	Nature		Category	Type
		LAND & BUILDING		RESIDENTIAL	RESIDENTIAL HOUSE
		Classification		Income/ Revenue Generating Asset	
iv.	Type of Valuation (Basis of Valuation as per IVS)	Primary Basis	Market Value & Govt. Guideline Value		
		Secondary Basis	On-going concern basis		
v.	Present market state of the Asset assumed (Premise of Value as per IVS)	Under Normal Marketable State			
		Reason: Asset under free market transaction state			
vi.	Property Use factor	Current/ Existing Use	Highest & Best Use <i>(in consonance to surrounding use, zoning and statutory norms)</i>	Considered for Valuation purpose	
		Residential	Residential	Residential	
vii.	Legality Aspect Factor	Assumed to be fine as per copy of the documents & information produced to us. However Legal aspects of the property of any nature are out-of-scope of the Valuation Services. In terms of the legality, we have only gone by the documents provided to us in good faith. Verification of authenticity of documents from originals or cross checking from any Govt. deptt. have to be taken care by Legal expert/ Advocate.			
viii.	Class/ Category of the locality	Middle Class (Ordinary)			
ix.	Property Physical Factors	Shape	Size	Layout	
		Rectangle	Small	Normal Layout	
x.	Property Location Category Factor	City Categorization	Locality Characteristics	Property location characteristics	Floor Level
		Scale-B City	Good	Good location within locality	Ground
		Urban developing	Normal	Near to NH 58	
			Within main city	Good location within locality	
		Property Facing			
		North West Facing			
xi.	Physical Infrastructure availability factors of the locality	Water Supply	Sewerage/ sanitation system	Electricity	Road and Public Transport connectivity

		Yes	Underground	Yes	Easily available
		Availability of other public utilities nearby		Availability of communication facilities	
		Transport, Market, Hospital etc. are not available in close vicinity		Major Telecommunication Service Provider & ISP connections are available	
xii.	Social structure of the area (in terms of population, social stratification, regional origin, age groups, economic levels, location of slums/ squatter settlements nearby, etc.)	Medium Income Group			
xiii.	Neighbourhood amenities	Average			
xiv.	Any New Development in surrounding area	None			
xv.	Any specific advantage in the property	None			
xvi.	Any specific drawback in the property	None			
xvii.	Property overall usability/ utility Factor	Normal			
xviii.	Do property has any alternate use?	No			
xix.	Is property clearly demarcated by permanent/ temporary boundary on site	Yes demarcated properly			
xx.	Is the property merged or colluded with any other property	No			
		Comments: None			
xxi.	Is independent access available to the property	Clear independent access is available.			
xxii.	Is property clearly possessable upon sale	Yes			
xxiii.	Best Sale procedure to realize maximum Value (in respect to Present market state or premise of the Asset as per point (iv) above)	Fair Market Value			
		Free market transaction at arm's length wherein the parties, after full market survey each acted knowledgeably, prudently and without any compulsion.			
xxiv.	Hypothetical Sale transaction method assumed for the computation of valuation	Fair Market Value			
		Free market transaction at arm's length wherein the parties, after full market survey each acted knowledgeably, prudently and without any compulsion.			

(Handwritten signature and stamp)

xxv.	Approach & Method of Valuation Used	Land	Approach of Valuation		Method of Valuation
			Market Approach		Market Comparable Sales Method
		Building	Cost Approach		Depreciated Replacement Cost Method
xxvi.	Type of Source of Information	Level 3 Input (Tertiary)			
xxvii.	Market Comparable				
	References on prevailing market Rate/ Price trend of the property and Details of the sources from where the information is gathered (from property search sites & local information)	1.	Name:	Maa Durga Properties	
			Contact No.:	09897343430	
			Nature of reference:	Property Consultant	
			Size of the Property:	100 sq. yds.	
			Location:	Nearby	
			Rates/ Price informed:	Around Rs.25,000/- to Rs.30,000/- per sq. yds.	
			Any other details/ Discussion held:	As per the discussion with the property dealer of the subject locality we came to know that the average rate similar to this property is within this range.	
		2.	Name:	Apna star property	
			Contact No.:	09997575175	
			Nature of reference:	Property Consultant	
			Size of the Property:	100 sq. yds.	
			Location:	Nearby	
			Rates/ Price informed:	Around Rs. 25,000/- to Rs. 30,000/- per sq. yds.	
			Any other details/ Discussion held:	As per the discussion with the property dealer of the subject locality we came to know that there is less availability of land in the vicinity.	
NOTE: The given information above can be independently verified to know its authenticity.					
xxviii.	Adopted Rates Justification	As per our discussion and market research with the local property consultants of the subject location, we have gathered the following information: - 1. There is less availability of Residential land (having similar size as the subject property) near to the subject property. 2. Rates for Residential land in the nearby surrounding of the subject property is Rs. 25,000/- to Rs. 30,000/- per sq.yds			

Based on the above information and keeping in mind the availability of plots in subject locality we are of the view to adopt a rate of **Rs.27,000/- per sq. yds.** for the purpose of this valuation assessment.

NOTE: We have taken due care to take the information from reliable sources. The given information above can be independently verified from the provided numbers to know its authenticity. However due to the nature of the information most of the market information came to knowledge is only through verbal discussion with market participants which we have to rely upon where generally there is no written record.

Related postings for similar properties on sale are also annexed with the Report wherever available.

xxix.

Other Market Factors

Current Market condition

Normal

Remarks: ---

Adjustments (-/+): 0%

Comment on Property
 Salability Outlook

Easily sellable

Adjustments (-/+): 0%

Comment on Demand &
 Supply in the Market

Demand

Supply

Moderate

Adequately available

Remarks: Good demand of such properties in the market

Adjustments (-/+): 0%

xxx.

Any other special
 consideration

Reason: ----

Adjustments (-/+): 0%

xxxi.

Any other aspect which has
 relevance on the value or
 marketability of the
 property

NA

Valuation of the same asset/ property can fetch different values under different circumstances & situations. For eg. Valuation of a running/ operational shop/ hotel/ factory will fetch better value and in case of closed shop/ hotel/ factory it will fetch considerably lower value. Similarly, an asset sold directly by an owner in the open market through free market arm's length transaction then it will fetch better value and if the same asset/ property is sold by any financier or court decree or Govt. enforcement agency due to any kind of encumbrance on it then it will fetch lower value. Hence before financing, Lender/ FI should take into consideration all such future risks while financing.

This Valuation report is prepared based on the facts of the property & market situation on the date of the survey. It is a well-known fact that the market value of any asset varies with time & socio-economic conditions prevailing in the region/ country. In future property market may go down, property conditions may change or may go worse, property reputation may differ, property vicinity conditions may go down or become worse, property market may change due to impact of Govt. policies or effect of domestic/ world economy, usability prospects of the property may change, etc. Hence before financing, Banker/ FI should take into consideration all such future risk while financing.

Adjustments (-/+): 0%

xxxii.	Final adjusted & weighted Rates considered for the subject property	Rs. 27,000/- per Sq.yds.
xxxiii.	Considered Rates Justification	As per the thorough property & market factors analysis as described above, the considered estimated market rates appears to be reasonable in our opinion.
xxxiv.	Basis of computation & working <ul style="list-style-type: none"> Valuation of the asset is done as found on as-is-where basis on the site as identified to us by client/ owner/ owner representative during site inspection by our engineer/s unless otherwise mentioned in the report. Analysis and conclusions adopted in the report are limited to the reported assumptions, conditions and information came to our knowledge during the course of the work and based on the Standard Operating Procedures, Best Practices, Caveats, Limitations, Conditions, Remarks, Important Notes, Valuation TOR and definition of different nature of values. For knowing comparable market rates, significant discreet local enquiries have been made from our side based on the hypothetical/ virtual representation of ourselves as both buyer and seller for the similar type of properties in the subject location and thereafter based on this information and various factors of the property, rate has been judiciously taken considering the factors of the subject property, market scenario and weighted adjusted comparison with the comparable properties unless otherwise stated. References regarding the prevailing market rates and comparable are based on the verbal/ informal/ secondary/ tertiary information which are collected by our team from the local people/ property consultants/ recent deals/ demand-supply/ internet postings are relied upon as may be available or can be fetched within the limited time & resources of the assignment during market survey in the subject location. No written record is generally available for such market information and analysis has to be derived mostly based on the verbal information which has to be relied upon. Market Rates are rationally adopted based on the facts of the property which came to our knowledge during the course of the assessment considering many factors like nature of the property, size, location, approach, market situation and trends and comparative analysis with the similar assets. During comparative analysis, valuation metrics is prepared and necessary adjustments are made on the subject asset. The indicative value has been suggested based on the prevailing market rates that came to our knowledge during secondary & tertiary market research and is not split into formal & informal payment arrangements. Most of the deals takes place which includes both formal & informal payment components. Deals which takes place in complete formal payment component may realize relatively less actual transaction value due to inherent added tax, stamp registration liabilities on the buyer. Secondary/ Tertiary costs related to asset transaction like Stamp Duty, Registration charges, Brokerage, Commission, Bank interest, Selling cost, Marketing cost, etc. pertaining to the sale/ purchase of this property are not considered while assessing the indicative estimated Market Value. This report includes both, Govt. Guideline Value and Indicative Estimated Prospective Market Value as described above. As per the current market practice, in most of the cases, formal transaction takes place for an amount less than the actual transaction amount and rest of the payment is normally done informally. Area measurements considered in the Valuation Report pertaining to asset/ property is adopted from relevant approved documents or sample site measurement whichever is less unless otherwise mentioned. All area measurements are on approximate basis only. Verification of the area measurement of the property is done based on sample random checking only. Area of the large land parcels of more than 2500 sq.mtr or of uneven shape in which there can be practical difficulty in sample measurement, is taken as per property documents which has been relied upon unless otherwise stated. Drawing, Map, design & detailed estimation of the property/ building is out of scope of the Valuation services. Construction rates are adopted based on the present market replacement cost of construction and calculating applicable depreciation & deterioration factor as per its age, existing condition & specifications based on visual observation only of the structure. No structural, physical tests have been carried out in respect of it. No responsibility is assumed for latent defects of any nature whatsoever, which may affect value, or for any expertise required to disclose such conditions. Construction rates are adopted based on the plinth area rates prevailing in the market for the structure as a 	

whole and not based on item wise estimation or Bills of Quantity method unless otherwise stated.

- The condition assessment and the estimation of the residual economic life of the structure are only based on the visual observations and appearance found during the site survey. We have not carried out any structural design or stability study; nor carried out any physical tests to assess structural integrity & strength.
- Any kind of unpaid statutory, utilities, lease, interest or any other pecuniary dues on the asset or on its owners has not been factored in the Valuation.
- This Valuation is conducted based on the macro analysis of the asset/ property considering it in totality and not based on the micro, component or item wise analysis. Analysis done is a general assessment and is neither investigative in nature nor an audit activity.
- Valuation is done for the asset found on as-is-where basis which owner/ owner representative/ client/ bank has shown to us on site of which some reference has been taken from the information/ data given in the copy of documents provided to us which have been relied upon in good faith and we have assumed that it to be true and correct.

xxxv. ASSUMPTIONS

- Documents/ Information/ Data provided by the client/ property owner or his representative both written & verbally is true and correct without any fabrication and has been relied upon in good faith.
- Local verbal enquiries during micro market research came to our knowledge are assumed to be taken on record as true & factual.
- The assets and interests therein have been valued free and clear of any liens or encumbrances unless stated otherwise. No hidden or apparent conditions regarding the subject assets or their ownership are assumed to exist. No opinion of title is rendered in this report and a good title is assumed unless stated otherwise.
- It is assumed that the concerned Lender/ Financial Institution has asked for the valuation of that property after satisfying the authenticity of the documents given to us and for which the legal verification has been already taken and cleared by the competent Advocate before requesting for the Valuation report. I/ We assume no responsibility for the legal matters including, but not limited to, legal or title concerns.
- Payment condition during transaction in the Valuation has been considered on all cash bases which includes both formal & informal payment components as per market trend.
- Sale transaction method of the asset is assumed as Free market transaction without any compulsion unless otherwise mentioned while assessing Indicative & Estimated Fair Prospective Market Value of the asset unless otherwise stated.
- If this Valuation Report is prepared for the Flat/ dwelling unit situated in a Group Housing Society or Integrated Township then approvals, maps of the complete group housing society/ township is out of scope of this report. This valuation report is prepared for the specific unit based on the assumption that complete Group Housing Society/ Integrated Township is approved and complied with all relevant laws and the subject unit is also approved within the Group Housing Society/ Township.

xxxvi. SPECIAL ASSUMPTIONS

None

xxxvii. LIMITATIONS

None



4. VALUATION OF LAND			
	Particulars	Govt. Circle/ Guideline Value	Indicative & Estimated Prospective Fair Market Value
a.	Prevailing Rate range	Rs 11,000/- per sq.mtr.	Rs. 25,000/- to Rs.30,000/- per Sq.yds.
b.	Rate adopted considering all characteristics of the property	Rs 11,000/- per sq.mtr.	Rs. 27,000/- per sq.yds.
c.	Total Land Area considered (documents vs site survey whichever is less)	104.79 Sq.mtr	125.33 Sq.yds
d.	Total Value of land (A)	Rs.11,000/- per sq.mtr.X104.79 Sq.mtr	27,000/- per Sq.yds X 125.33 Sq.yds
		Rs. 11,52,690/-	Rs. 33,83,910/-

5. VALUATION COMPUTATION OF BUILDING & CIVIL WORKS

M/S VIRAT MOTORS										
Sr. No.	Particulars	Height (in M)	Type of Structure	Built-up area (in sq ft)	Year of Construction	Total Life Consumed (In year)	Total Economical Life (In year)	Plinth Area Rate (INR per sq feet)	Gross Replacement Value (INR)	Depreciated Replacement Market Value (INR)
2	GROUND FLOOR	3.3 m	RCC SLAB+ BRICK BUILT WALLS	750.00	2000	24	65	1,500	11,25,000.00	7,51,153.85
Total				750.00					11,25,000	7,51,154
Remarks:										
1. All the details pertaining to the building area statement such as area, floor, etc has been taken according to the Building Bye laws of Uttarpradesh										
2. The maintenance of the building was good as per site survey observation.										

6. VALUATION OF ADDITIONAL AESTHETIC/ INTERIOR WORKS IN THE PROPERTY			
S.No.	Particulars	Specifications	Depreciated Replacement Value
a.	Add extra for Architectural aesthetic developments, improvements (add lump sum cost)	----	----
b.	Add extra for fittings & fixtures (Doors, windows, wood work, cupboards, modular kitchen, electrical/ sanitary fittings)	----	----
c.	Add extra for services (Water, Electricity, Sewerage, Main gate, Boundary, Lift, Auxiliary power, AC, HVAC, Firefighting etc.)	---	---

d.	Add extra for internal & external development (Internal roads, Landscaping, Pavements, Street lights, Green area development, External area landscaping, Land development, Approach road, etc.)	---	---
e.	Depreciated Replacement Value (B)	---	---
f.	Note: <ul style="list-style-type: none"> Value for Additional Building & Site Aesthetic Works is considered only if it is having exclusive/ super fine work specification above ordinary/ normal work. Ordinary/ normal work value is already covered under basic rates above. Value of common facilities of society are not included in the valuation of Flat/ Built-up unit. 		

7. CONSOLIDATED VALUATION ASSESSMENT OF THE ASSET			
S.No.	Particulars	Govt. Circle/ Guideline Value	Indicative & Estimated Prospective Fair Market Value
1.	Land Value (A)	Rs 11,000/- per sq.mtr.	Rs. 33,83,910/-
2.	Total Building & Civil Works (B)	---	Rs. 7,51,154 /-
3.	Additional Aesthetic Works Value (C)	---	---
4.	Total Add (A+B+C)	Rs. 11,52,690/-	Rs 41,35,064/-
5.	Additional Premium if any	---	---
	Details/ Justification	---	---
6.	Deductions charged if any	---	---
	Details/ Justification	---	---
7.	Total Indicative & Estimated Prospective Fair Market Value	Rs. 11,52,690/-	Rs 41,35,064/-
8.	Rounded Off	Rs. 11,52,690/-	Rs. 41,00,000/-
9.	Indicative & Estimated Prospective Fair Market Value in words	Rs. 11,52,690/-	Rupees Forty One Lakhs Only
10.	Expected Realizable Value (@ ~20% less)	---	Rs.34,85,000/-
11.	Expected Distress Sale Value (@ ~25% less)	---	Rs.30,75,000/-
12.	Percentage difference between Circle Rate and Fair Market Value	More Than 20%	
13	Concluding Comments/ Disclosures if any		
	a. We are independent of client/ company and do not have any direct/ indirect interest in the property		

- b. This valuation has been conducted by R.K Associates Valuers & Techno Engineering Consultants (P) Ltd. and its team of experts.
- c. This Valuation is done for the property found on as-is-where basis as shown on the site by the Bank/ customer of which photographs is also attached with the report.
- d. Reference of the property is also taken from the copies of the documents/ information which interested organization or customer could provide to us out of the standard checklist of documents sought from them and further based on our assumptions and limiting conditions. All such information provided to us has been relied upon in good faith and we have assumed that it is true and correct. However, we do not vouch the absolute correctness of the property identification, exact address, physical conditions, etc. based on the documents provided to us since property shown to us may differ on site Vs as mentioned in the documents or incorrect/ fabricated documents may have been provided to us.
- e. Legal aspects for eg. investigation of title, ownership rights, lien, charge, mortgage, lease, verification of documents from originals or from any Govt. department, etc. has to be taken care by legal experts/ Advocates and same has not been done at our end.
- f. The valuation of an asset is an estimate of the worth of that asset which is arrived at by the Valuer in his expert opinion after factoring in multiple parameters and externalities. This may not be the actual price of that asset and the market may discover a different price for that asset.
- g. This report only contains opinion based on technical & market information which came to our knowledge during the course of the assignment. It doesn't contain any recommendations.
- h. This report is prepared following our Standard Operating Procedures & Best Practices and will be subject to Limitations, Conditions, Valuer's Remarks, Important Notes, Valuation TOS and basis of computation & working as described above.
- i. The use of this report will become valid only after payment of full fees as per the Payment Terms. Using this report or any part content created in this report without payment of charges will be seen as misuse and unauthorized use of the report.

14. IMPORTANT KEY DEFINITIONS

Fair Value suggested by the competent Valuer is that prospective estimated amount in his expert & prudent opinion of the subject asset/ property without any prejudice after he has carefully & exhaustively evaluated the facts & information came in front of him or which he could reasonably collect during the course of the assessment related to the subject asset on an as-is, where-is basis in its existing conditions, with all its existing advantages & disadvantages and its potential possibilities which is just & equitable at which the subject asset/ property should be exchanged between a willing buyer and willing seller at an arm's length transaction in an open & unrestricted market, in an orderly transaction after proper marketing, wherein the parties, each acted knowledgeably, prudently without any compulsion on the date of the Valuation.

Fair Value without using the term "Market" in it describes that the value suggested by the Valuer may not mandatorily follow or may not be in complete consonance to the established Market in his expert opinion. It may or may not follow market dynamics. But if the suggested value by the valuer is not within the prevailing Market range or is assessed for an asset is located in an un-established Market then the valuer will give reasonable justification & reasoning that for what reasons the value suggested by him doesn't follow the prevailing market dynamics.

Fair Market Value suggested by the competent Valuer is that prospective estimated amount in his expert & prudent opinion of the subject asset/ property without any prejudice in consonance to the Market dynamics after he has carefully & exhaustively evaluated the facts & information came in front of him or which he could reasonably collect during the course of assessment related to the subject asset on an as-is, where-is basis in its existing conditions, with all its existing advantages & disadvantages and its potential possibilities which is just & equitable at which the subject asset/ property should be exchanged between a willing buyer and willing seller at an arm's length transaction in an open & unrestricted market, in an orderly transaction after proper marketing, wherein the parties, each acted knowledgeably, prudently without any compulsion on the date of the Valuation.

Here the words "in consonance to the established Market" means that the Valuer will give opinion within the realms & dynamics of the prevailing market rates after exhaustively doing the micro market research. However due to the element of "Fair" in it, valuer will always look for the factors if the value should be better than the

market realms which is just & equitable backed by strong justification and reasoning.

Market Value suggested by the competent Valuer is that prospective estimated amount which is average price of the similar comparable assets prevailing in an open & established market during the near period of the date of valuation at which the subject asset/ property should be exchanged between a willing buyer and willing seller on an as-is, where-is basis in its existing conditions, with all its existing advantages & disadvantages and its potential possibilities at an arm's length transaction in an open, established & unrestricted market, in an orderly transaction, wherein the parties, each acted without any compulsion on the date of the Valuation.

Using the term "Market Value" without "Fair" omits the elements of proper marketing, acting knowledgeably & prudently.

Market and market participants can be sentimental, inclined towards the transaction without the element of complete knowledge & prudence about facts or due diligence of the asset therefore "each acted knowledgeably, prudently" has been removed from the market Value definition.

Realizable Value is that minimum prospective estimated value of the asset/ property which it may be able to fetch at the time of actual property transaction factoring in the element of discount due to the prospects of deep negotiations between the buyer & seller when the parties in-principally find Fair Market Value reasonable and sits together to close the deal and the transaction across the table. Discount percentage on the Fair Market Value due to negotiation will depend on the nature, size, various salability prospects of the subject asset, the needs of the buyer & the seller and kind of payment terms. In some of the cases Realizable and Fair Market Value may also be equal.

Distress Sale Value* is that value when the property is attached with any process such as mortgaged financing, financial or operational dues which is under any stress condition or situation and the stakeholders are under process of finding resolution towards it to save the property from being attached to a formal recovery process. In this type of sale, minimum fetch value assessed will always be less than the estimated Fair Market Value where the discount of percentage will depend upon various circumstances and factors such as nature, size, salability prospects of the property and kind of encumbrance on the property. In this type of sale, negotiation power of the buyer is always more than the seller and eagerness & pressure of selling the property will be more on the seller than the buyer.

Liquidation Value is the amount that would be realized when an asset or group of assets are sold due to any compulsion or constraints such as in a recovery process guided by statute, law or legal process, clearance sale or any such condition or situation thereof where the pressure of selling the asset/ property is very high to realize whatever maximum amount can be from the sale of the assets in a limited time for clearance of dues or due to closure of business. In other words, this kind of value is also called as forced sale value.

Difference between Cost, Price & Value: Generally, these words are used and understood synonymously. However, in reality each of these has a completely different meaning, premise and also having different definitions in professional & legal terms. Therefore, it is our professional responsibility to describe the definitions of these words to avoid ambiguity & confusion in the minds of the user of this report.

The **Cost** of an asset represents the actual amount spend in the construction/ actual creation of the asset.

The **Price** is the amount paid for the procurement of the same asset.

The **Value** is defined as the present worth of future rights in the property/ asset and is a hypothetical or notional price that buyers and sellers are most likely to conclude for a good or service. Value is not a fact, but an estimate of the likely price to be paid for a good or service at a given time in accordance with a particular definition of value.

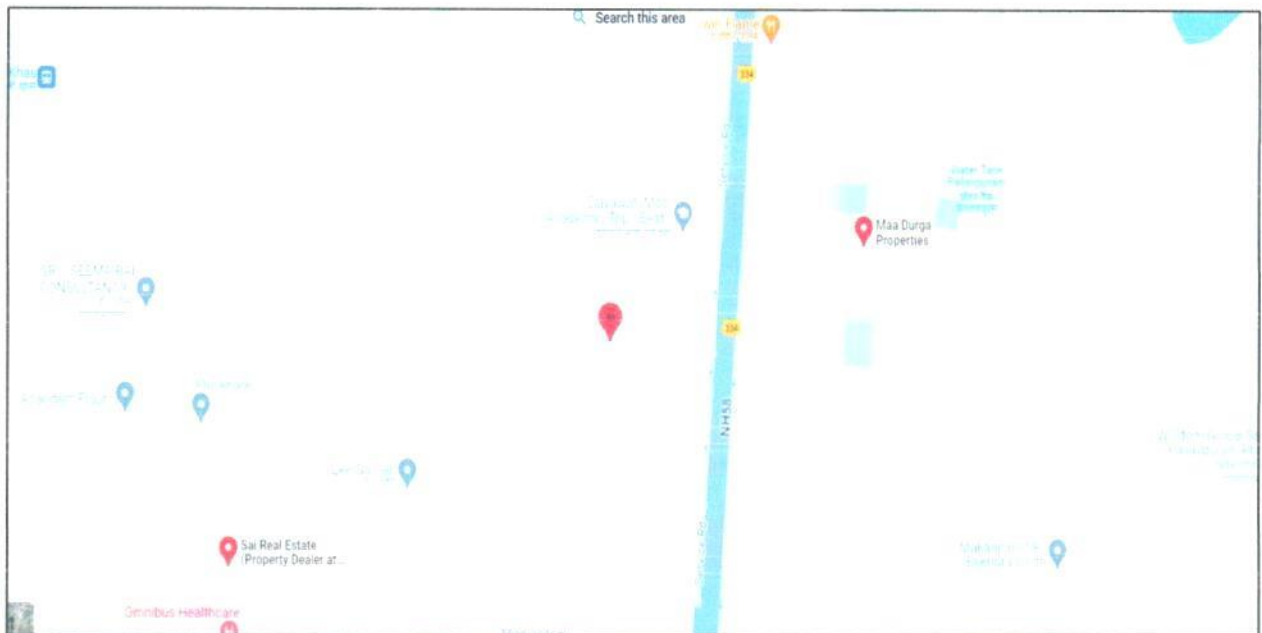
Therefore, in actual for the same asset/ property, cost, price & value remain different since these terms have different usage & meaning.

15. Enclosures with the Report:

- Enclosure: III- Google Map




ENCLOSURE: III – GOOGLE MAP LOCATION



(Circular stamp with signature and text: Valuation & Techno Engineering Consultants, RK Associates)

ENCLOSURE: IV - REFERENCES ON PRICE TREND OF THE SIMILAR RELATED PROPERTIES AVAILABLE ON PUBLIC DOMAIN



Modipuram, Meerut RESALE

Residential land / Plot in Modipuram, Meerut


₹28 Lac **990 sqft** (92 sqm) **Plot/Land**

₹2,828 /sqft Plot Area Ready To Move

Metro station within 500 mtr. range

1w ago
Owner

[View Number](#) [Contact](#)



Modipuram, Meerut RESALE

Residential land / Plot in Modipuram, Meerut

₹26.5 Lac **800 sqft** (74 sqm) **Plot/Land**

₹3,312 /sqft Plot Area Ready To Move



1km near from metro station, market, and schools

3w ago
Owner

[View Number](#) [Contact](#)

(Handwritten signature and circular stamp of R.K. Associates)

ENCLOSURE: V – PHOTOGRAPHS OF THE PROPERTY







(Handwritten signature and circular stamp)

ENCLOSURE: VI – COPY OF CIRCLE RATE

नगरीय क्षेत्र का नाम (नगर निगम.....नगर पालिका परिषद.....छावनी क्षेत्र
या औद्योगिक क्षेत्र...

क्रम संख्या	राजस्व ग्राम या मोहल्ले का नाम	मोहल्ले या राजस्वग्राम की सीमा निर्धारण सम्बन्धी अन्य विवरण यदि कोई हो, तो (यथा उप मोहल्ला, पट्टी या मजरा का नाम उल्लिखित किया जाये)	परगना या वार्ड का नाम	प्रयुक्त किये जाने वाले सॉफ्टवेयर में आवंटित किया गया वी-कोड
41.	बीकानेर स्वीटस हाउस से पावली खास के चौराहे तक (राष्ट्रीय राजमार्ग के पश्चिमी ओर)	मुकरंबपुर पल्हेडा	दीराला	401
42.	बाईपास चौराहे से अप्पू एन्कलेव तक (सड़क के पूर्वी ओर)	मुकरंबपुर पल्हेडा	दीराला	402
43.	भरत विहार कालोनी,	मुकरंबपुर पल्हेडा	दीराला	13
44.	मुकरंबपुर पल्हेडा	मुकरंबपुर पल्हेडा	दीराला	11
45.	मुकरंबपुर पल्हेडा फायरिंग रेंज	मुकरंबपुर पल्हेडा	दीराला	492
46.	रोशनी कुंज व अन्य विकसित व अविकसित कालोनिया (मु0पुर पल्हेडा)	मुकरंबपुर पल्हेडा	दीराला	523
47.	मीलीज मॉल व अन्य मॉल	मुकरंबपुर पल्हेडा	दीराला	329
48.	मधुर विहार,	मुकरंबपुर पल्हेडा	दीराला	452
49.	मधुर एन्कलेव,	मुकरंबपुर पल्हेडा	दीराला	453
50.	रायल पार्क,	मुकरंबपुर पल्हेडा	दीराला	331
51.	रायलपार्क एक्सटेन्शन,	मुकरंबपुर पल्हेडा	दीराला	115
52.	ली गार्डन	मुकरंबपुर पल्हेडा	दीराला	455
53.	शील कुंज,	मुकरंबपुर पल्हेडा	दीराला	141
54.	शिवनगर,	मुकरंबपुर पल्हेडा	दीराला	16
55.	आनन्द लोक, (सरचना क्षेत्र)	रोशनपुर डीरली	दीराला	7
56.	अक्षयपुरम सहकारी आवास समिति	रोशनपुर डीरली	दीराला	36
57.	आकांक्षा हाइट्स	रोशनपुर डीरली	दीराला	145
58.	अन्य सहकारी आवास समितियां	रोशनपुर डीरली	दीराला	25
59.	आनन्द निकेतन एवं ग्रीन सिटी (जो तहसील सरचना क्षेत्र में स्थित है)	रोशनपुर डीरली	दीराला	8

उपनिबन्धक सरचना  सहायक महाशहरीक्षक निबन्धन मेरठ।  अपर जिलाधिकारी (वि0/रा0) मेरठ।  कलेक्टर/जिलाधिकारी मेरठ। 



क्रम सं०	प्रारूप -1 में आवंटित किया गया थी-कोड	राजस्व ग्राम या मोहल्ले का नाम	श्रेणी नगरीय अर्ध नगरीय या ग्रामीण	अकृषक भूमि की न्यूनतम दर (रु० प्रति वर्ग मीटर)			एकल दुकान में निहित भूमि की दर प्रति वर्ग मी०	वाणिज्यिक काम्पलेक्स/वाणिज्यिक प्रतिष्ठान की कारपेट ऐरिया की दर प्रति वर्ग मी०	सामान्य कृषि भूमि की दरे प्रति हे०
				9 मी० से कम चौड़े रास्ते पर	9 मी० या उससे अधिक 18 मी० तक चौड़े रास्ते पर	18 मीटर से अधिक चौड़े रास्ते पर			
1	2	3	4	5	6	7	8	9	10
24.	521	श्रीश्याम टावर (पल्लवपुरम)	नगरीय					138000	
25.	522	सक्षम पैलेस (पल्लवपुरम)	नगरीय					138000	
26.		अपना स्टार प्लाजा (पल्लवपुरम)	नगरीय					138000	
27.	524	श्रीराम प्लाजा (रोशनपुर डौरली)	नगरीय					138000	
28.	525	सिंह काम्पलेक्स (रोशनपुर डौरली)	नगरीय					138000	
29.	526	शिव प्लाजा (रोशनपुर डौरली)	नगरीय					132000	
30.	13	भरत विहार	नगरीय	11000	12000	13000	32000	50000	
31.	11	मुकर्रबपुर पल्लेडा (सेगमेंट को छोड़कर)	नगरीय	9500	10000	10500	44000	63000	310 लाख
32.	523	रोशनी कुज व अन्य विकसित व अविकसित कालोनियां (मुकर्रबपुर पल्लेडा)	नगरीय	10000	11000	12000	45000	65000	
33.	329	मीलोज मौल व अन्य मौल	नगरीय					130000	



ENCLOSURE VII: IMPORTANT PROPERTY DOCUMENTS EXHIBIT

COPY OF TIR

ADVOCATE
Office: First Floor, H - 123, Bhastri Nagar,
Meerut, Fax: 2762123, Mobile: 9808 371123

30th August, 2019

To,
Chief Manager,
Bank of Baroda,
Sudhowala, Dehradun.

Non Encumbrance Report in the account of Smt. Ved Kranti Tyagi W/o Shri Rajbal Tyagi

1. Description and area of property proposed to be mortgaged. Specific number(s) and address of property along with boundaries and measurements.

House bearing municipal no. 293, built on plot no. 49, area 105 sq. meters/125.33 sq. yards, situated at Khasra No. 57, of revenue village Mukarrabpur Palhedra, Now Bharat Vihar, Modipuram, Roorkee Road, Pargana Daurala Tehsil Sardhana, District Meerut :-

Survey No.	: Khasra no. 57
Door No.(in case of house property)	: House bearing municipal no. 293, built on plot no. 49,
Extent/ area including plinth/ built up area in case of house property.	: area 105 sq. meters/125.33 sq. yards,
Locations like name of the place, Village, city, registration, sub-district etc.	: situated at Khasra No. 57, of revenue village Mukarrabpur Palhedra, Now Bharat Vihar, Modipuram, Roorkee Road, Pargana Daurala Tehsil Sardhana, District Meerut

Boundaries of property are given hereunder (as per title deed):-
EAST 23.5', Land Others
WEST 23.5', Rasta 20' wide
NORTH 45', Plot of Pramod Bhatnagar
SOUTH 51', Plot Rajesh Sharma

For actual boundaries, dimensions, demarcation, area, possession, approved constructions, Khasra no, identification, approved constructions, MDA approval, genuineness of approved Map, municipal no., location, road widening, kindly obtain report from approved valuer and also conduct site inspection.

Nature of Property (Whether Agricultural Non-Agricultural Commercial, Residential or Industrial)	: As per sale deed, residential
If non-Agricultural, the reference & date of conversion order from the competent authority should also be mentioned	
a. Name of the Mortgagor/Owner and status in the Account i.e. borrowers) or	: Smt. Vedkranti Tyagi W/o Shri Rajbal Tyagi as Borrowers

Puty

Scanned with O...

guarantor and whether individual, Sole Proprietor, Partner, Director, Karta or Trustee.	
b. In case the Mortgager is partner/Director/Trustee who is mortgaging the property on behalf of Partnership/Company/Company/Trust.	
c. Whether he/she has the authority. Copy of the Resolution/Memorandum & Articles of Association/Trust Deeds etc whether examined and verified.	
4. Whether any minor, lunatic or undischarged insolvent is contacting. Precautionary/steps to be taken.	: No minor or lunatic has contacted me in regard to said property and there is no mode to check whether the person contacted is insolvent or not.
5. Whether the property is Freehold or Leasehold. (If Lease hold then period of lease and if Freehold Whether Urban Land ceiling Act applies and permission to be obtained)	: Free hold.
6. Source of Property i.e Self acquired or Ancestral. If Ancestral then mode of succession and Whether Original Will/Probate is available.	: Self acquired
7. Whether the Mortgager is Co-Owner/Joint owner and/or any partition of the Property is made between the members of the family through Partition Deeds. If yes, Whether Original Registered Partition Deeds is available or it is only a family settlement.	: N.A
8. Whether the Mortgager is in exclusive possession of the property Or it is leased/rented out to third party.	: To check possession of Mortgagor. Please conduct site inspection and also obtain report from approved valuer to ascertain the actual boundaries, Dimensions, Location, and possession of the mortgagor.
9. Whether the property is mutated in municipal/Revenue records and Mortgagor's name is reflecting and if not the reason thereof.	: Yes as per obtain latest house tax receipt.
10. Whether any restriction for creation of mortgage is imposed under Central/State Local Laws. If yes then specify whose consent or permission would be required for creation of	: No



Copy of Building Bye Law

3.5 भू-आच्छादन एवं एफ.ए.आर.

3.5.1 भू-आच्छादन एवं विभिन्न भू-उपयोगों हेतु भू-आच्छादन एवं एफ.ए.आर. के मानक निम्नवत् एफ.ए.आर. के मानक होंगे :-

1.	भूखण्डीय विकास (आवासीय प्लॉट)	भू-आच्छादन (प्रतिशत)	एफ.ए.आर.
	(क) निर्मित / विकसित क्षेत्र		
	• 100 वर्गमीटर तक	75	2.00
	• 101-300 वर्गमीटर तक	65	1.75
	• 301-500 वर्गमीटर तक	55	1.50
	• 501 से 2000 वर्गमीटर तक	45	1.25
	(ख) नए / अविकसित क्षेत्र		
	• 100 वर्गमीटर तक	75	2.00
	• 101-300 वर्गमीटर तक	65	1.75
	• 301-500 वर्गमीटर तक	55	1.50
	• 501 से 2000 वर्गमीटर तक	45	1.25
2.	व्यवसायिक		
	(क) निर्मित / विकसित क्षेत्र		
	(i) नगर केन्द्र (सेन्ट्रल बिजनेस डिस्ट्रिक्ट)	45	2.00
	(ii) उपनगर केन्द्र / सब सेन्ट्रल बिजनेस डिस्ट्रिक्ट / जोनल व्यवसायिक केन्द्र	50	1.75



ENCLOSURE VIII: ANNEXURE: VI - DECLARATION-CUM-UNDERTAKING

- a The information furnished in our valuation report dated 1/06/2024 is true and correct to the best of our knowledge and belief and we have made an impartial and true valuation of the property.
- b We have no direct or indirect interest in the property valued.
- c Our authorized Engineer/ surveyor Mr. Ashil Baby have personally inspected the property on 31/05/2024 and the work is not subcontracted to any other valuer and is carried out by us.
- d We have not been convicted of any offence and sentenced to a term of imprisonment.
- e We have not been found guilty of misconduct in professional capacity.
- f We have read the Handbook on Policy, Standards and procedure for Real Estate Valuation, 2009 of the IBA and has tried to apply the "Standards" enshrined for valuation in the Part-B of the above handbook to the best of our ability as much as practically possible in the limited time available.
- g We have read the International Valuation Standards (IVS) and the report submitted to the Bank for the respective asset class and has tried to apply the "Standards" as enshrined for valuation in the IVS in "General Standards" and "Asset Standards" as applicable to the best of our ability as much as practically possible in the limited time available.
- h Procedures and standards adopted in carrying out the valuation and is mentioned in Part-D of the report which may have certain departures to the said IBA and IVS standards in order to provide better, just & fair valuation.
- i We abide by the Model Code of Conduct for empanelment of valuer in the Bank.
- j I am the authorized official of the firm / company, who is competent to sign this valuation report.

S. No.	Particulars	Valuer comment								
1.	Background information of the asset being valued	This opinion on Valuation report is prepared for the residential property owned by Smt. Vedkranti Tyagi W/O Shri. Rajpal Tyagi as per the TIR provided to us. The subject property is situated at the aforesaid address having total land area admeasuring 125.33 Sq.yds. The covered considered for valuation is 750 sq.ft. (as per old valuation report provided to us by the client and building bye laws. Since physical measurement was not allowed by the r representative) as found on as-is-where basis which owner representative has shown/identified to us on the site unless otherwise mentioned in the report of which some reference has been taken from the information/ data given in the copy of documents provided to us and informed verbally or in writing								
2.	Purpose of valuation and appointing authority	Please refer to Part-C of the Report.								
3.	Identity of the Valuer and any other experts involved in the valuation	Survey Analyst: Er. Ashil Baby Valuation Engineer: Er. Ashil Baby L1/ L2 Reviewer: Er. Rajani Gupta								
4.	Disclosure of valuer interest or conflict, if any	No relationship with the borrower and no conflict of interest.								
5.	Date of appointment, valuation date and date of report	<table><tr><td>Date of Appointment:</td><td>29/05/2024</td></tr><tr><td>Date of Survey:</td><td>31/05/2024</td></tr><tr><td>Valuation Date:</td><td>1/06/2024</td></tr><tr><td>Date of Report:</td><td>1/06/2024</td></tr></table>	Date of Appointment:	29/05/2024	Date of Survey:	31/05/2024	Valuation Date:	1/06/2024	Date of Report:	1/06/2024
Date of Appointment:	29/05/2024									
Date of Survey:	31/05/2024									
Valuation Date:	1/06/2024									
Date of Report:	1/06/2024									
6.	Inspections and/ or investigations undertaken	Yes, by our authorized Survey Engineer Ashil Baby bearing knowledge of that area on 31/05/2024. Property was shown and identified by Yogesh Thakur.								
7.	Nature and sources of the information used or relied upon	Please refer to Part-C of the Report. Level 3 Input (Tertiary) has been relied upon.								
8.	Procedures adopted in carrying out the valuation and valuation standards	Please refer to Part-C of the Report.								

	followed	
9.	Restrictions on use of the report, if any	<p>Value varies with the Purpose/ Date/ Market & Asset Condition & Situation prevailing in the market. We recommend not to refer the indicative & estimated prospective Value of the asset given in this report if any of these points are different from the one mentioned aforesaid in the Report.</p> <p>This report has been prepared for the purposes stated in the report and should not be relied upon for any other purpose. Our client is the only authorized user of this report and is restricted for the purpose indicated in This report. I/we do not take any responsibility for the unauthorized use of this report.</p> <p>During the course of the assignment, we have relied upon various information, data, documents in good faith provided by Bank/ client both verbally and in writing. If at any point of time in future it comes to knowledge that the information given to us is untrue, fabricated, misrepresented then the use of this report at very moment will become null & void.</p> <p>This report only contains general assessment & opinion on the indicative, estimated Market Value of the property for which Bank has asked to conduct the Valuation for the asset as found on as-is-where basis which owner/ owner representative/ client/ bank has shown/ identified to us on the site unless otherwise mentioned in the report of which some reference has been taken from the information/ data given in the copy of documents provided to us and informed verbally or in writing which has been relied upon in good faith. It doesn't contain any other recommendations of any sort including but not limited to express of any opinion on the suitability or otherwise of entering into any transaction with the borrower.</p>
10.	Major factors that were taken into account during the valuation	Please refer to Part A, B & C of the Report.
11.	Major factors that were not taken into account during the valuation	Please refer to Part A, B & C of the Report.
12.	Caveats, limitations and disclaimers to the extent they explain or elucidate the limitations faced by valuer, which shall not be for the purpose of limiting his responsibility for the valuation report.	Please refer to Part C of the Report and Valuer's Important Remarks enclosed herewith.

Date: 1/06/2024

Place: Noida

Signature



(Authorized Person of R.K Associates Valuers & Techno Engg. Consultants (P) Ltd.)

ENCLOSURE IX

PART E

VALUER'S IMPORTANT REMARKS

1.	Valuation is done for the asset found on as-is-where basis which owner/ owner representative/ client/ bank has shown/ identified to us on the site unless otherwise mentioned in the report of which some reference has been taken from the information/ data given in the copy of documents provided to us and informed verbally or in writing out of the standard checklist of documents sought from the client & its customer which they could provide within the reasonable expected time out of the standard checklist of documents sought from them and further based on certain assumptions and limiting conditions. The information, facts, documents, data which has become primary basis of the report has been supplied by the client which has been relied upon in good faith and is not generated by the Valuer.
2.	The client/ owner and its management/ representatives warranted to us that the information they have supplied was complete, accurate and true and correct to the best of their knowledge. All such information provided to us either verbally, in writing or through documents has been relied upon in good faith and we have assumed that it is true & correct without any fabrication or misrepresentation. I/We shall not be held liable for any loss, damages, cost or expenses arising from fraudulent acts, misrepresentations, or willful default on part of the owner, company, its directors, employee, representative or agents.
3.	Legal aspects for eg. Investigation of title, ownership rights, lien, charge, mortgage, lease, sanctioned maps, verification of documents provided to us such as title documents, Map, etc. from any concerned Govt. office etc. have to be taken care by legal expert/ Advocate and same is not done at our end. It is assumed that the concerned Lender/ Financial Institution has asked for the valuation of that property after satisfying the authenticity of the documents given to us for which the legal verification has been already taken and cleared by the competent Advocate before requesting for the Valuation report. I/ We assume no responsibility for the legal matters including, but not limited to, legal or title concerns.
4.	In the course of the valuation, we were provided with both written and verbal information. We have however, evaluated the information provided to us through broad inquiry, analysis and review but have not carried out a due diligence or audit of the information provided for the purpose of this engagement. Our conclusions are based on the assumptions and other information provided to us by the client during the course of the assessment.
5.	Getting cizra map or coordination with revenue officers for site identification is a separate activity and is not part of the Valuation services and same has not been done in this report unless otherwise stated.
6.	Wherever any details are mentioned in the report in relation to any legal aspect of the property such as name of the owner, leases, etc. is only for illustration purpose and should not be construed as a professional opinion. Legal aspects are out of scope of this report. Details mentioned related to legal aspect are only based on the copy of the documents provided to us and whatever we can interpret as a non-legally trained person. This should be cross validated with a legal expert. We do not vouch any responsibility regarding the same
7.	We have made certain assumptions in relation to facts, conditions & situations affecting the subject of, or approach to this exercise that has not been verified as part of the engagement rather, treated as "a supposition taken to be true". If any of these assumptions prove to be incorrect then our estimate on value will need to be reviewed.
8.	This is just an opinion report based on technical & market information having general assessment & opinion on the indicative, estimated Market Value of the property for which Bank has asked to conduct the Valuation. It doesn't contain any other recommendations of any sort including but not limited to express of any opinion on the suitability or otherwise of entering into any transaction with the borrower.
9.	We have relied on the data from third party, external sources & information available on public domain to conclude the valuation. These sources are believed to be reliable and therefore, we assume no liability for the truth or accuracy of any data, opinions or estimates furnished by others that have been used in this analysis. Where we have relied on the data, opinions or estimates from external sources, reasonable care has been taken to ensure that such data is extracted from authentic sources, however we still can't vouch its authenticity, correctness, or accuracy.
10.	Analysis and conclusions adopted in the report are limited to the reported assumptions, conditions and information came to our knowledge during the course of the work and based on the Standard Operating Procedures, Best Practices, Caveats, Limitations, Conditions, Remarks, Important Notes, Valuation TOR and definition of different nature of values.
11.	Value varies with the Purpose/ Date/ Asset Condition & situation/ Market condition, demand & supply, asset utility prevailing on a particular date/ Mode of sale. The indicative & estimated prospective Value of the asset given in this report is restricted only for the purpose and other points mentioned above prevailing on a particular date as mentioned in the report. If any of these points are different from the one mentioned aforesaid in the Report then this report should not be referred.
12.	Our report is meant ONLY for the purpose mentioned in the report and should not be used for any other purpose. The Report should not be copied or reproduced for any purpose other than the purpose for which it is prepared for. I/we do not take any responsibility for the unauthorized use of this report.
13.	We owe responsibility only to the authority/client that has appointed us as per the scope of work mentioned in the report. We will not be liable for any losses, claims, damages or liabilities arising out of the actions taken, omissions or advice given by any other person. In no event shall we be liable for any loss, damages, cost or expenses arising in any way from fraudulent acts, misrepresentations or willful default on part of the client or companies, their directors, employees or agents.
14.	This report is having limited scope as per its fields & format to provide only the general basic idea of the value of the property

	<u>prevailing in the market</u> based on the site inspection and documents/ data/ information provided by the client. The suggested indicative prospective estimated value should be considered only if transaction is happened <u>as free market transaction</u> .
15.	The sale of the subject property is assumed to be on an all cash basis. Financial arrangements would affect the price at which the property may sell for if placed on the market.
16.	The actual realizable value that is likely to be fetched upon sale of the asset under consideration shall entirely depend on the demand and supply of the same in the market at the time of sale.
17.	While our work has involved an analysis & computation of valuation, it does not include detailed estimation, design/ technical/ engineering/ financial/ structural/ environmental/ architectural/ compliance survey/ safety audit & works in accordance with generally accepted standards of audit & other such works. The report in this work is not investigative in nature. It is mere an opinion on the likely estimated valuation based on the facts & details presented to us by the client and third party market information came in front of us within the limited time of this assignment, which may vary from situation to situation.
18.	Where a sketched plan is attached to this report, it does not purport to represent accurate architectural plans. Sketch plans and photographs are provided as general illustrations only.
19.	Documents, information, data including title deeds provided to us during the course of this assessment by the client is reviewed only upto the extent required in relation to the scope of the work. No document has been reviewed beyond the scope of the work. These are not reviewed in terms of legal rights for which we do not have expertise. Wherever any information mentioned in this report is mentioned from the documents like owners name, etc., it is only for illustration purpose and may not necessary represent accuracy.
20.	The report assumes that the borrower/company/business/asset complies fully with relevant laws and regulations applicable in its area of operations and usage unless otherwise stated, and that the companies/business/assets is managed in a competent and responsible manner. Further, as specifically stated to the contrary, this report has given no consideration to matters of a legal nature, including issues of legal title and compliance with relevant laws, and litigations and other contingent liabilities that are not recorded/reflected in the documents/ details/ information/ data provided to us.
21.	This valuation report is not a qualification for accuracy of land boundaries, schedule (in physical terms), dimensions & identification. For this land/ property survey report can be sought from a qualified private or Govt. surveyor.
22.	This Valuation report is prepared based on the facts of the property on the date of the survey. Due to possible changes in market forces, socio-economic conditions, property conditions and circumstances, this valuation report can only be regarded as relevant as at the valuation date. Hence before financing, Banker/ FI should take into consideration all such future risk and should loan conservatively to keep the advanced money safe in case of the downward trend of the property value.
23.	Valuation of the same asset/ property can fetch different values under different circumstances & situations. For eg. Valuation of a running/ operational shop/ hotel/ factory will fetch better value and in case of closed shop/ hotel/ factory it will have considerable lower value. Similarly, an asset sold directly by an owner in the open market through free market transaction then it will fetch better value and if the same asset/ property is sold by any financier due to encumbrance on it, will fetch lower value. Hence before financing, Lender/ FI should take into consideration all such future risks while financing and take decision accordingly.
24.	Valuation is done for the property identified to us by the owner/ owner representative. At our end we have just visually matched the land boundaries, schedule (in physical terms) & dimensions of the property with reference to the documents produced for perusal. Method by which identification of the property is carried out is also mentioned in the report clearly. Responsibility of identifying the correct property to the Valuer/ its authorized surveyor is solely of the client/ owner for which Valuation has to be carried out. It is requested from the Bank to cross check from their own records/ information if this is the same property for which Valuation has to be carried out to ensure that owner has not misled the Valuer company or misrepresented the property due to any vested interest. Where there is a doubt about the precision position of the boundaries, schedule, dimensions of site & structures, it is recommended that a Licensed Surveyor be contacted.
25.	In India more than 70% of the geographical area is lying under rural/ remote/ non municipal/ unplanned area where the subject property is surrounded by vacant lands having no physical demarcation or having any display of property survey or municipal number / name plate on the property clearly. Even in old locations of towns, small cities & districts where property number is either not assigned or not displayed on the properties clearly and also due to the presence of multiple/ parallel departments due to which ownership/ rights/ illegal possession/ encroachment issues are rampant across India and due to these limitations at many occasions it becomes tough to identify the property with 100% surety from the available documents, information & site whereabouts and thus chances of error, misrepresentation by the borrower and margin of chances of error always persists in such cases. To avoid any such chances of error it is advised to the Bank to engage municipal/ revenue department officials to get the confirmation of the property to ensure that the property shown to Valuer/ Banker is the same as for which documents are provided.
26.	If this Valuation Report is prepared for the Flat/ dwelling unit situated in a Group Housing Society or Integrated Township then approvals, maps of the complete group housing society/ township is out of scope of this report and this report will be made for the specific unit based on the assumption that complete Group Housing Society/ Integrated Township and the subject unit must be approved in all respect.
27.	Due to fragmented & frequent change in building/ urban planning laws/ guidelines from time to time, different laws/ guidelines between regions/ states and no strict enforceability of Building Bye-Laws in India specially in non-metro and scale b & c cities & Industrial areas, property owners many times extend or make changes in the covered area/ layout from the approved/ applicable limits. There are also situations where properties are decades old when there was no formal Building Bye-Laws

	applicable the time when the construction must have been done. Due to such discrete/ unplanned development in many regions sometimes it becomes tough for the Valuer to determine the exact lawful situation on ground. Unless otherwise mentioned in the report, the covered area present on the site as per site survey will be considered in the Valuation.
28.	Area of the large land parcels of more than 2500 sq.mtr or of uneven shape in which there can be practical difficulty in sample measurement, is taken as per property documents which has been relied upon unless otherwise stated.
29.	Drawing Map, design & detailed estimation of the property/ building is out of scope of the Valuation services.
30.	Valuation is a subjective field and opinion may differ from consultant to consultant. To check the right opinion, it is important to evaluate the methodology adopted and various data point/ information/ factors/ assumption considered by the consultant which became the basis for the Valuation report before reaching to any conclusion.
31.	Although every scientific method has been employed in systematically arriving at the value, there is, therefore, no indisputable single value and the estimate of the value is normally expressed as falling within a likely range.
32.	Value analysis of any asset cannot be regarded as an exact science and the conclusions arrived at in many cases will, of necessity, be subjective and dependent on the exercise of individual judgment. Given the same set of facts and using the same assumptions, expert opinions may differ due to the number of separate judgment decisions, which have to be made. Therefore, there can be no standard formula to establish an indisputable exchange ratio. In the event of a transaction, the actual transaction value achieved may be higher or lower than our indicative analysis of value depending upon the circumstances of the transaction. The knowledge, negotiability and motivations of the buyers and sellers, demand & supply prevailing in the market and the applicability of a discount or premium for control will also affect actual price achieved. Accordingly, our indicative analysis of value will not necessarily be the price at which any agreement proceeds. The final transaction price is something on which the parties themselves have to agree. However, our Valuation analysis can definitely help the stakeholders to take informed and wise decision about the Value of the asset and can help in facilitating the arm's length transaction.
33.	This Valuation is conducted based on the macro analysis of the asset/ property considering it in totality and not based on the micro, component, or item wise analysis. Analysis done is a general assessment and is not investigative in nature.
34.	This report is prepared on the RKA V-L1 (Basic) Valuation format as per the client requirement and scope of work. This report is having limited scope as per its fields & format to provide only the general estimated & indicative basic idea of the value of the property prevailing in the market based on the information provided by the client. No detailed analysis, audit or verification has been carried out of the subject property. There may be matters, other than those noted in this report, which might be relevant in the context of the transaction and which a wider scope might uncover.
35.	This is just an opinion report and doesn't hold any binding on anyone. It is requested from the concerned Client/ Bank/ Financial Institution which is using this report for mortgaging the property that they should consider all the different associated relevant & related factors & risks before taking any business decision based on the content of this report.
36.	All Pages of the report including annexures are signed and stamped from our office. In case any paper in the report is without stamp & signature then this should not be considered a valid paper issued from this office.
37.	As per IBA Guidelines & Bank Policy, in case the valuation report submitted by the valuer is not in order, the banks / FIs shall bring the same to the notice of the valuer within 15 days of submission for rectification and resubmission. In case no such communication is received, it shall be presumed that the valuation report has been accepted.
38.	Defect Liability Period is 15 DAYS. We request the concerned authorized reader of this report to check the contents, data, information, and calculations in the report within this period and intimate us in writing at valuers@rkassociates.org within 15 days of report delivery, if any corrections are required or in case of any other concern with the contents or opinion mentioned in the report. If no intimation is received within 15 (Fifteen) days in writing from the date of issuance of the report, then it shall be considered that the report is complete in all respect and has been accepted by the client upto their satisfaction & use and further to which R.K Associates shall not be held responsible in any manner. After this period no concern/ complaint/ proceedings in connection with the Valuation Services will be entertained due to possible change in situation and condition of the property.
39.	Though adequate care has been taken while preparing this report as per its scope, but still we can't rule out typing, human errors, over sightedness of any information or any other mistakes. Therefore, the concerned organization is advised to satisfy themselves that the report is complete & satisfactory in all respect. Intimation regarding any discrepancy shall be brought into our notice immediately. If no intimation is received within 15 (Fifteen) days in writing from the date of issuance of the report, to rectify these timely, then it shall be considered that the report is complete in all respect and has been accepted by the client upto their satisfaction & use and further to which R.K Associates shall not be held responsible in any manner.
40.	Our Data retention policy is of ONE YEAR . After this period we remove all the concerned records related to the assignment from our repository. No clarification or query can be answered after this period due to unavailability of the data.
41.	This Valuation report is governed by our (1) Internal Policies, Processes & Standard Operating Procedures, (2) R.K Associates Quality Policy, (3) Valuation & Survey Best Practices Guidelines formulated by management of R.K Associates, (4) Information input given to us by the customer and (4) Information/ Data/ Facts given to us by our field/ office technical team. Management of R.K Associates never gives acceptance to any unethical or unprofessional practice which may affect fair, correct & impartial assessment and which is against any prevailing law. In case of any indication of any negligence, default, incorrect, misleading, misrepresentation or distortion of facts in the report then we request the user of this report to immediately or atleast within the defect liability period to bring all such act into notice of R.K Associates management so that corrective measures can be taken instantly.
42.	R.K Associates never releases any report doing alterations or modifications by pen. In case any information/ figure of this report

	is found altered with pen then this report will automatically become null & void.
43.	We are fully aware that based on the opinion of value expressed in this report, we may be required to give testimony or attend court / judicial proceedings with regard to the subject assets, although it is out of scope of the assignment, unless specific arrangements to do so have been made in advance, or as otherwise required by law. In such event, the party seeking our evidence in the proceedings shall bear the cost/professional fee of attending court / judicial proceedings and my / our tendering evidence before such authority shall be under the applicable laws.
44.	The final copy of the report shall be considered valid only if it is in hard copy on the company's original letter head with proper stamp and sign on it of the authorized official upon payment of the agreed fees. User shall not use the content of the report for the purpose it is prepared for only on draft report, scanned copy, email copy of the report and without payment of the agreed fees. In such a case the report shall be considered as unauthorized and misused.

