

REPORT FORMAT: V-L2 (Medium - SBI) | Version: 12.0, Nov 2022

CASE NO.: VIS (2024-25)-PL116-099-130

Dated: 05.06.2024

VALUATION REPORT

OF

NATURE OF ASSETS	LAND & BUILDING
CATEGORY OF ASSETS	INDUSTRIAL
TYPE OF ASSETS	INDUSTRIAL PROJECT LAND & BUILDING

SITUATED AT

PLOT NO. G-30, 18, 19 & 20 DEWA ROAD, UPSIDC INDUSTRIAL AREA, CHINHAT,
LUCKNOW - 226019

- Corporate Valuers
- Business/ Enterprise/ Equity Valuations
- Lender's Independent Engineers (LIE)
- Techno Economic Viability Consultants (TEV)
- Agency for Specialized Account Monitoring (ASM)
- Project Techno-Financial Advisors
- Chartered Engineers
- Industry/ Trade Rehabilitation Consultants
- NPA Management
- Panel Valuer & Techno Economic Consultants for PSU Banks

REPORT PREPARED FOR

STATE BANK OF INDIA, SME BRANCH, SECTOR-18, NOIDA

****Important - In case of any query/ issue or escalation you may please contact Incident Manager**

At valuers@rkassociates.org. We will appreciate your feedback in order to improve our services.

NOTE: As per IBA & Bank's Guidelines please provide your feedback on the report within 15 days of its submission after which report will be considered to be correct.

Valuation Terms of Services & Valuer's Important Remarks are available at www.rkassociates.org for reference.

CORPORATE OFFICE:

D-39, 2nd floor, Sector 2, Noida-201301

Ph - +91-0120-4110117, 4324647, +91 - 9958632707

E-mail - valuers@rkassociates.org | Website: www.rkassociates.org

PART A

SNAPSHOT OF THE ASSET/ PROPERTY UNDER VALUATION



SITUATED AT

**PLOT NO. G-30, 18, 19 & 20 DEWA ROAD, UPSIDC INDUSTRIAL AREA, CHINHAT,
LUCKNOW - 226019**



PART B

SBI FORMAT OF OPINION REPORT ON VALUATION

Name & Address of Branch	State Bank of India, SME Branch, Sector-18, Noida
Name of Customer (s)/ Borrower Unit	M/s. Triveni Almirah Pvt. Ltd.
Work Order No. & Date	Dated 24/05/2024

S.N O.	CONTENTS	DESCRIPTION						
1.	INTRODUCTION							
a.	Name of the owner	M/s. Triveni Almirah Pvt. Ltd.						
	Address & Phone Number of the Owner	Plot No. G-30, 18, 19 & 20 Dewa Road, Upside Industrial Area, Chinhat, Lucknow - 226019						
b.	Purpose of the Valuation	For Periodic Re-valuation of the mortgaged property						
c.	Date of Inspection of the Property	29 May 2024						
	Property Shown By	<table> <tr> <th>Name</th><th>Relationship with Owner</th><th>Contact Number</th></tr> <tr> <td>Mr. Shiv Kumar Tiwari</td><td>Employee</td><td>+91-9818697912</td></tr> </table>	Name	Relationship with Owner	Contact Number	Mr. Shiv Kumar Tiwari	Employee	+91-9818697912
Name	Relationship with Owner	Contact Number						
Mr. Shiv Kumar Tiwari	Employee	+91-9818697912						
d.	Date of Valuation Report	5 June 2024						
e.	Name of the Developer of the Property	Owner Themselves						
	Type of Developer	Private						
2.	PHYSICAL CHARACTERISTICS OF THE PROPERTY							

BRIEF DESCRIPTION OF THE PROPERTY UNDER VALUATION

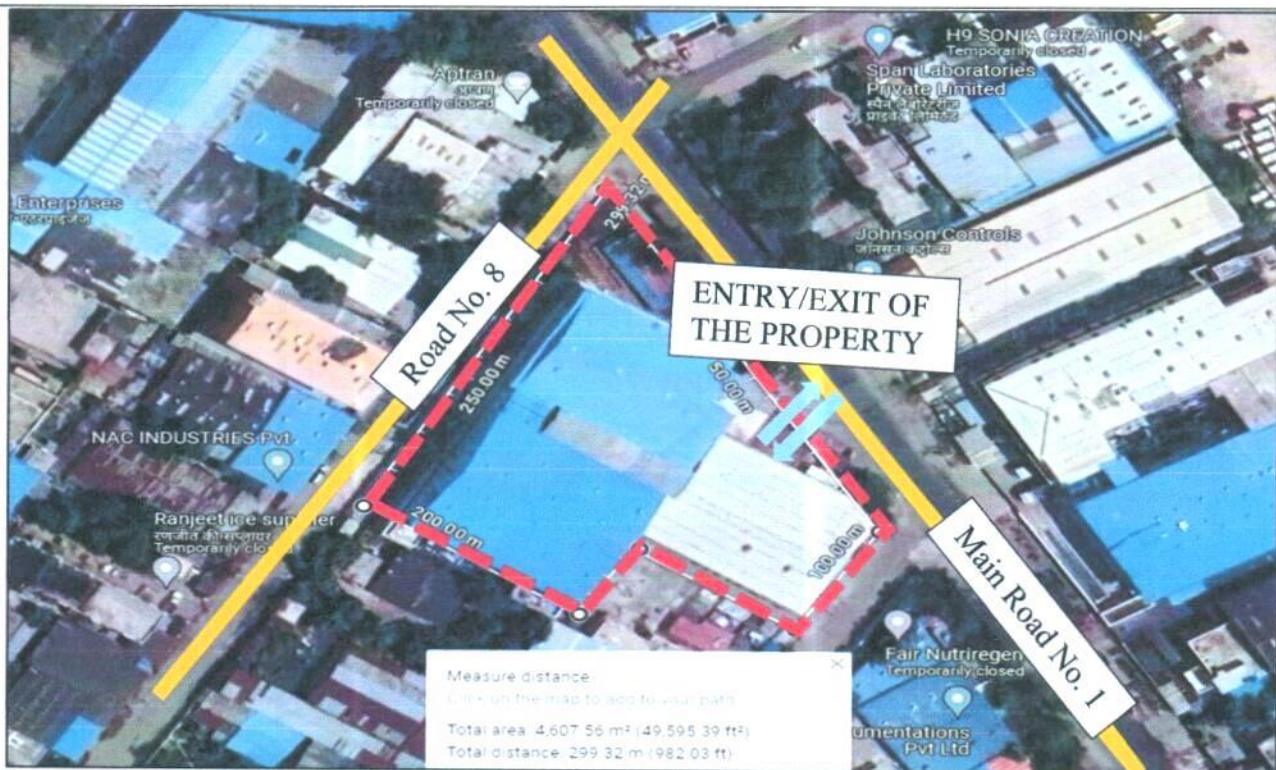
This valuation report is prepared for the industrial project situated at aforesaid address. The whole project is built on total land admeasuring 4,675 sq. mtr as per the 4-lease deed provided to us and the same has been considered for the purpose of the valuation. Details of deeds area as follows:

Sr. No.	Plot No.	Date	Area in sqm.	Lease Period in years
1	G-18	14-09-2012	1622	68
2	G-19	27-12-2011	810	68
3	G-20	27-12-2011	709	66
4	G-30	27-12-2011	1534	67
TOTAL			4,675	

We have also measured the area using Google satellite view tool measurement, the area seems to be in line with the area given in Lease deed.

Sanctioned map has been provided to us on for the G-18, G-19 & G-30 but at the time of site visit it is observed that the G-18, G-19, G-20 & G-30 are merged and it is not possible to measure them separately hence covered area has been taken as per the measurement taken during the site visit. However, the covered area of the subject property is more than the permissible limit hence we have considered the area as per the Bye-Laws for the valuation assessment. The subject property is G+2 Floor structure with total area admeasuring 89,664 sq. ft. and as per the bylaws the maximum area is 6,077 sq. mtr. and the same has been considered for the valuation assessment.





Subject property is industrial and currently used for the manufacturing of the household Almirah under the brand name of "TRIVNI" & situated abutting Khandsa Road all the basic civic amenities are available nearby. Details of the direction are as follows:

Sr. No.	Plot No.	EAST	WEST	NORTH	SOUTH
1	G-18	G-30	Road no. 08	24 mtr. Road	G-19
2	G-19	G-30	Road no. 08	G-18	G-20
3	G-20	G-29	Road no. 08	G-19	G-21
4	G-30	Road no. 09	G-18 & G-19	24 mtr. Road	G-29

This valuation is conducted of the asset as shown to us on the site by the customer of which photographs are also attached with the report for which references from the copy of the documents provided by the company at the time of the valuation assessment is also made, considering that no modifications, deviations, fabrication or any updation is made to those documents before or after the valuation assessment date for which shall not be responsible.

a.	Location attribute of the property		
i.	Nearby Landmark	Johnsons Controls	
ii.	Postal Address of the Property	Plot No. G-30, 18, 19 & 20 Dewa Road, Upside Industrial Area, Chinhat, Lucknow - 226019	
iii.	Type of Land	Solid Land/ on road level	
iv.	Independent access/ approach to the property	Clear independent access is available	
v.	Google Map Location of the Property with a neighborhood layout map	Enclosed with the Report Coordinates or URL: 26°54'58.3"N 81°04'01.4"E	
vi.	Details of the roads abutting the property		
	(a) Main Road Name & Width	Lucknow outer ring Road	Approx. 60 ft. wide

	(b) Front Road Name & width	UPSIDC road	Approx. 40 ft. wide																		
	(c) Type of Approach Road	Bituminous Road																			
	(d) Distance from the Main Road	~2 km.																			
vii.	Description of adjoining property	Industrial																			
viii.	Plot No. / Survey No.	Plot no. G-30, 18, 19 & 20																			
ix.	Zone/ Block	UPSIDC Industrial Area																			
x.	Sub registrar	Lucknow																			
xi.	District	Lucknow																			
xii.	Any other aspect	Valuation is done for the property found as per the information given in the copy of documents provided to us and/ or confirmed by the owner/ owner representative to us at site.																			
	(a) List of documents produced for perusal (<i>Documents has been referred only for reference purpose as provided. Authenticity to be ascertained by legal practitioner</i>)	<table border="1"> <thead> <tr> <th>Documents Requested</th><th>Documents Provided</th><th>Documents Reference No.</th></tr> </thead> <tbody> <tr> <td>Property Title document</td><td>Lease Deed 4 nos.</td><td>Dated 27/09/2012</td></tr> <tr> <td>Copy of TIR</td><td>Copy of TIR 4 nos.</td><td>Dated 21/11/2023</td></tr> <tr> <td>Approved Map</td><td>Approved Map</td><td>Provided</td></tr> <tr> <td>Last paid Municipal Tax Receipt</td><td>NA</td><td>---</td></tr> <tr> <td>Last paid Electricity Bill</td><td>Last paid Electricity Bill</td><td>Dated 03/06/2024</td></tr> </tbody> </table>	Documents Requested	Documents Provided	Documents Reference No.	Property Title document	Lease Deed 4 nos.	Dated 27/09/2012	Copy of TIR	Copy of TIR 4 nos.	Dated 21/11/2023	Approved Map	Approved Map	Provided	Last paid Municipal Tax Receipt	NA	---	Last paid Electricity Bill	Last paid Electricity Bill	Dated 03/06/2024	
Documents Requested	Documents Provided	Documents Reference No.																			
Property Title document	Lease Deed 4 nos.	Dated 27/09/2012																			
Copy of TIR	Copy of TIR 4 nos.	Dated 21/11/2023																			
Approved Map	Approved Map	Provided																			
Last paid Municipal Tax Receipt	NA	---																			
Last paid Electricity Bill	Last paid Electricity Bill	Dated 03/06/2024																			
	(b) Documents provided by	<table border="1"> <thead> <tr> <th>Name</th><th>Relationship with Owner</th><th>Contact Number</th></tr> </thead> <tbody> <tr> <td>Ms. Priyanka Verma</td><td>Banker</td><td>+91-9958255177</td></tr> </tbody> </table>	Name	Relationship with Owner	Contact Number	Ms. Priyanka Verma	Banker	+91-9958255177													
Name	Relationship with Owner	Contact Number																			
Ms. Priyanka Verma	Banker	+91-9958255177																			
	(c) Identification procedure followed of the property	<input type="checkbox"/> Identified by the owner <input checked="" type="checkbox"/> Identified by owner's representative <input checked="" type="checkbox"/> Done from the name plate displayed on the property <input type="checkbox"/> Cross checked from boundaries or address of the property mentioned in the deed <input type="checkbox"/> Enquired from local residents/ public <input type="checkbox"/> Identification of the property could not be done properly <input type="checkbox"/> Survey was not done																			
	(d) Type of Survey	Full survey (inside-out with approximate measurements verification & photographs).																			
	(e) Is property clearly demarcated by permanent/ temporary boundary on site	Yes demarcated properly																			
	(f) Is the property merged or colluded with any other property	No. It is an independent single bounded property ---																			
	(g) City Categorization	Scale-B City	Urban Remote																		
	(h) Characteristics of the locality	Good	Within well developed notified Industrial Area																		
	(i) Property location classification	Road Facing	Sunlight facing 3 Side Open																		
	(j) Property Facing	East Facing & West Facing & North Facing																			
b.	Area description of the Property Also please refer to Part-B Area description of the property. Area	<table border="1"> <thead> <tr> <th>Land</th><th>Construction</th></tr> </thead> <tbody> <tr> <td>4,675 sq. mtr.</td><td>Built up Area 65,618 sq. ft.</td></tr> </tbody> </table>	Land	Construction	4,675 sq. mtr.	Built up Area 65,618 sq. ft.															
Land	Construction																				
4,675 sq. mtr.	Built up Area 65,618 sq. ft.																				

	<i>measurements considered in the Valuation Report is adopted from relevant approved documents or actual site measurement whichever is less, unless otherwise mentioned. Verification of the area measurement of the property is done only based on sample random checking.</i>		
c.	Boundaries schedule of the Property		
i.	Are Boundaries matched	Multiple sample deeds available	
ii.	Directions	As per Deed	Actual found at Site
	East	Refer to the sheet attached above pg. no. 04	Road
	West	Refer to the sheet attached above pg. no. 04	Others Property
	North	Refer to the sheet attached above pg. no. 04	Road
	South	Refer to the sheet attached above pg. no. 04	Road
3.	TOWN PLANNING/ ZONING PARAMETERS		
a.	Master Plan provisions related to property in terms of Land use	Industrial	
	i. Any conversion of land use done	Not Applicable	
	ii. Current activity done in the property	Used for Industrial purpose	
	iii. Is property usage as per applicable zoning	No	
	iv. Any notification on change of zoning regulation	Not Applicable	
	v. Street Notification	Industrial	
b.	Provision of Building by-laws as applicable	PERMITTED	CONSUMED
	i. FAR/FSI	---	Refer to the building sheet
	ii. Ground coverage	---	
	iii. Number of floors	---	
	iv. Height restrictions	---	
	v. Front/ Back/Side Setback	---	As per map
	vi. Status of Completion/ Occupational certificate	Not provided but the subject industry was functional at the time of visit so it is assumed that the OC might have been obtained.	
c.	Comment on unauthorized construction if any	Yes, covered area at the of site visit is more than the area mentioned in the map provided to us.	
d.	Comment on Transferability of developmental rights	Lease hold, have to take NOC in order to transfer	
e.	i. Planning Area/ Zone	UPSIDC	
	ii. Master Plan Currently in Force	Lucknow Master Plan 2021	
	iii. Municipal Limits	UPSIDC	
f.	Developmental controls/ Authority	Lucknow Development Authority	
g.	Zoning regulations	Industrial	
h.	Comment on the surrounding land uses & adjoining properties in terms of uses	Notified Industrial area so all adjacent land use is Industrial	
i.	Comment of Demolition proceedings if any	No such information came to our knowledge	
i.	Comment on Compounding/ Regularization proceedings	No such information came to our knowledge	
j.	Any other aspect	---	

A



VALUATION ASSESSMENT

M/S. TRIVENI ALMIRAH PVT. LTD.

	i. Any information on encroachment	None	
	ii. Is the area part of unauthorized area/ colony	No	
4.	DOCUMENT DETAILS AND LEGAL ASPECTS OF THE PROPERTY		
a.	Ownership documents provided	Lease Deed	Copy of TIR
b.	Names of the owner	M/s. Triveni Almirah Pvt. Ltd.	
c.	Constitution of the Property	Lease hold, have to take NOC in order to transfer	
d.	Agreement of easement if any	Not required	
e.	Notice of acquisition if any and area under acquisition	No such information came in front of us and could not be found on public domain	
f.	Notification of road widening if any and area under acquisition	No such information came in front of us and could not be found on public domain	
g.	Heritage restrictions, if any	No	
h.	Comment on Transferability of the property ownership	Lease hold, have to take NOC in order to transfer	
i.	Comment on existing mortgages/ charges/ encumbrances on the property, if any	The property is already mortgaged to State Bank of India	
j.	Comment on whether the owners of the property have issued any guarantee (personal or corporate) as the case may be	Not Known to us	NA
k.	Building plan sanction:		
	i. Is Building Plan sanctioned	Sanctioned by competent authority as per copy of Map provided to us	
	ii. Authority approving the plan	Regional Manager, UPSIDC, Lucknow	
	iii. Any violation from the approved Building Plan	Yes, more area has been covered as per the site survey measurement.	
	iv. Details of alterations/ deviations/ illegal construction/ encroachment noticed in the structure from the original approved plan	<input type="checkbox"/> Permissible Alterations	---
		<input type="checkbox"/> Not permitted alteration	---
l.	Whether Property is Agricultural Land if yes, any conversion is contemplated	No not an agricultural property	
m.	Whether the property SARFAESI complaint	Yes	
n.	i. Information regarding municipal taxes (property tax, water tax, electricity bill)	Property Tax	NA
		Water Tax	NA
		Electricity Bill	Provided
	ii. Observation on Dispute or Dues if any in payment of bills/ taxes	No such information came to knowledge on site	
	iii. Is property tax been paid for this property	NA	
	iv. Property or Tax Id No.	---	
o.	Whether entire piece of land on which the unit is set up / property is situated has been mortgaged or to be mortgaged	Yes, as informed by owner/ owner representative.	
p.	Qualification in TIR/Mitigation suggested if any	Can't comment since not a legal expert	
q.	Any other aspect	Details related to ownership and leases are referred from the TIR and documents provided. It is only for illustration purpose and should not be construed as a professional opinion in terms of ownership.	
	i. Property presently occupied/ possessed by	Lessee	

*NOTE: Please see point 6 of Enclosure: VIII – Valuer's Important Remarks



5.	ECONOMIC ASPECTS OF THE PROPERTY			
a.	Reasonable letting value/ Expected market monthly rental		Not applicable	
b.	Is property presently on rent		NA	
	i.	Number of tenants	NA	
	ii.	Since how long lease is in place	NA	
	iii.	Status of tenancy right	NA	
	iv.	Amount of monthly rent received	NA	
c.	Taxes and other outgoing		NA	
d.	Property Insurance details		Not shared with us	
e.	Monthly maintenance charges payable		Details not shared with us	
f.	Security charges, etc.		Details not shared with us	
g.	Any other aspect		None	
6.	SOCIO - CULTURAL ASPECTS OF THE PROPERTY			
a.	Descriptive account of the location of the property in terms of social structure of the area in terms of population, social stratification, regional origin, age groups, economic levels, location of slums/squatter settlements nearby, etc.		Industrial area	
b.	Whether property belongs to social infrastructure like hospital, school, old age homes etc.		No	
7.	FUNCTIONAL AND UTILITARIAN SERVICES, FACILITIES & AMENITIES			
a.	Description of the functionality & utility of the property in terms of:			
	i.	Space allocation	Yes	
	ii.	Storage spaces	Yes	
	iii.	Utility of spaces provided within the building	Yes	
	iv.	Car parking facilities	No	
	v.	Balconies	No	
b.	Any other aspect			
	i.	Drainage arrangements	Yes	
	ii.	Water Treatment Plant	No	
	iii.	Power Supply arrangements	Permanent	Yes
			Auxiliary	Yes, D.G sets
	iv.	HVAC system	Yes	
	v.	Security provisions	Yes/ Private security guards	
	vi.	Lift/ Elevators	No	
	vii.	Compound wall/ Main Gate	Yes	
	viii.	Whether gated society	Not applicable	
	Internal development			
	Garden/ Park/ Land scraping	Water bodies	Internal roads	Pavements
	No	No	No	Yes
				Yes
8.	INFRASTRUCTURE AVAILABILITY			
a.	Description of Aqua Infrastructure availability in terms of:			



	i.	Water Supply	Yes				
	ii.	Sewerage/ sanitation system	Yes				
	iii.	Storm water drainage	Yes				
b.	Description of other Physical Infrastructure facilities in terms of:						
	i.	Solid waste management	Yes, by the local Authority				
	ii.	Electricity	Yes				
	iii.	Road and Public Transport connectivity	Yes				
	iv.	Availability of other public utilities nearby	Transport, Market, Hospital etc. available in close vicinity				
c.	Proximity & availability of civic amenities & social infrastructure						
	School	Hospital	Market	Bus Stop	Railway Station	Metro	Airport
	~2 Km.	~1.5 Km.	~1 Km.	~1.5 Km.	~15 km	~12 Km.	~32 Km.
	Availability of recreation facilities (parks, open spaces etc.)			It is Industrial area so no recreation facilities available nearby.			
9.	MARKETABILITY ASPECTS OF THE PROPERTY						
a.	Marketability of the property in terms of						
	i.	Location attribute of the subject property	Normal				
	ii.	Scarcity	Similar kind of properties are easily available in this area.				
	iii.	Demand and supply of the kind of the subject property in the locality	Good demand of such properties in the market.				
	iv.	Comparable Sale Prices in the locality	Please refer to Part D: Procedure of Valuation Assessment				
b.	Any other aspect which has relevance on the value or marketability of the property		Good developing area				
	i.	Any New Development in surrounding area	---				
	ii.	Any negativity/ defect/ disadvantages in the property/ location	None				
10.	ENGINEERING AND TECHNOLOGY ASPECTS OF THE PROPERTY						
a.	Type of construction	Structure	Slab	Walls			
		Refer to the building sheet	Refer to the building sheet	Refer to the building sheet			
b.	Material & Technology used	Material Used	Technology used				
		RCC Framed structure	RCC Framed structure				
c.	Specifications	Floors/ Blocks	Type of Roof				
	i. Roof	Refer to the building sheet	Refer to the building sheet				
	ii. Floor height	Please refer to the attached building sheet					
	iii. Type of flooring	PCC, Kota stone					
	iv. Doors/ Windows	Aluminum flushed doors & windows, Steel framed doors					
	v. Class of construction/ Appearance/ Condition of structures	Simple Plastered Walls					
	vi. Interior Finishing & Design	Simple plain looking structure.					
	vii. Exterior Finishing & Design	Good					
	viii. Interior decoration/ Special architectural or decorative feature	Good.					
	ix. Class of electrical fittings	Average quality internal fittings					



	x. Class of sanitary & water supply fittings	Average quality internal fittings	
d.	Maintenance issues	None as per the visual observation	
e.	Age of building/ Year of construction	Please refer to the attached building sheet	Please refer to the attached building sheet
f.	Total life of the structure/ Remaining life expected	Please refer to the attached building sheet	
g.	Extent of deterioration in the structure	No deterioration came into notice through visual observation	
h.	Structural safety	Structure built on RCC technique so it is assumed to be structurally able to withstand with Earthquake etc.	
i.	Protection against natural disasters viz. earthquakes etc.	All the structures are asumed to be designed for seismic consideration for Zone IV	
j.	Visible damage in the building if any	No	
k.	System of air conditioning	No	
l.	Provision of firefighting	Yes, Fire Hydrant & Fire Extinguishers	
m.	Copies of the plan and elevation of the building to be included	Not Provided	
11. ENVIRONMENTAL FACTORS			
a.	Use of environment friendly building materials like fly ash brick, other Green building techniques if any	No regular building technique used.	
b.	Provision of rainwater harvesting	No	
c.	Use of solar heating and lighting systems, etc.	No	
d.	Presence of environmental pollution in the vicinity of the property in terms of industries, heavy traffic, etc. if any	Yes, normal air pollution from vehicles	
12. ARCHITECTURAL AND AESTHETIC QUALITY OF THE PROPERTY			
a.	Descriptive account on whether the building is modern, old fashioned, etc., plain looking or with decorative elements, heritage value if applicable, presence of landscape elements, etc.	Plain looking simple structure	
13. VALUATION			
a.	Methodology of Valuation – Procedures adopted for arriving at the Valuation	Please refer to Part D: Procedure of Valuation Assessment of the report.	
b.	Prevailing Market Rate/ Price trend of the Property in the locality/ city from property search sites	Please refer to Part D: Procedure of Valuation Assessment of the report and the screenshot annexure in the report, if available.	
c.	Guideline Rate obtained from Registrar's office/ State Govt. gazette/ Income Tax Notification	Please refer to Point 3 of Part D: Procedure of Valuation Assessment of the report and the screenshot annexure in the report, if available.	
d.	Summary of Valuation	For detailed Valuation calculation please refer to Part D: Procedure of Valuation Assessment of the report.	
	i. Guideline Value	Rs.9,22,84,410/-	
	ii. Indicative Prospective Estimated Fair Market Value	Rs.15,50,00,000/-	
	iii. Expected Estimated Realizable Value	Rs.13,17,50,000/-	
	iv. Expected Forced/ Distress Sale Value	Rs.11,62,50,000/-	

A



v. Valuation of structure for Insurance purpose		Rs.8,00,00,000/-
e.	i. Justification for more than 20% difference in Market & Circle Rate	Circle rates are determined by the District administration as per their own theoretical internal policy for fixing the minimum valuation of the property for property registration tax collection purpose and Market rates are adopted based on prevailing market dynamics found as per the discrete market enquiries which is explained clearly in Valuation assessment factors.
	ii. Details of last two transactions in the locality/ area to be provided, if available	No authentic last two transactions details could be known. However prospective transaction details as per information available on public domain and gathered during site survey is mentioned in Part D: Procedure of Valuation Assessment of the report and the screenshots of the references are annexed in the report for reference.
14.	Declaration	<ul style="list-style-type: none"> a. The information provided by us is true and correct to the best of our knowledge and belief. b. The analysis and conclusions are limited by the reported assumptions, limiting conditions, remarks. c. Firm have read the Handbook on Policy, Standards and Procedures for Real Estate Valuation by Banks and HFIs in India, 2009 issued by IBA and NHB, fully understood the provisions of the same and followed the provisions of the same to the best of our ability and this report is in conformity to the Standards of Reporting enshrined in the above Handbook as much as practically possible in the limited time available. d. Procedures and standards adopted in carrying out the valuation and is mentioned in Part-D of the report which may have certain departures to the said IBA and IVS standards in order to provide better, just & fair valuation. e. No employee or member of R.K Associates has any direct/ indirect interest in the property. f. Our authorized surveyor Sachin Pandey has visited the subject property on 29/5/2024 in the presence of the owner's representative with the permission of owner. g. Firm is an approved Valuer of the Bank. h. We have not been depanelled or removed from any Bank/Financial Institution/Government Organization at any point of time in the past. i. We have submitted the Valuation Report directly to the Bank.



VALUATION ASSESSMENT

M/S. TRIVENI ALMIRAH PVT. LTD.

15. ENCLOSED DOCUMENTS		
a.	Layout plan sketch of the area in which the property is located with latitude and longitude	Google Map enclosed with coordinates
b.	Building Plan	Not provided by the owner/ client
c.	Floor Plan	Not provided by the owner/ client
d.	Photograph of the property (including geo-stamping with date) and owner (in case of housing loans, if borrower is available) including a "Selfie" of the Valuer representative at the site	Enclosed with the report along with other property photographs
e.	Certified copy of the approved / sanctioned plan wherever applicable from the concerned office	Not provided by the owner/ client
f.	Google Map location of the property	Enclosed with the Report
g.	Price trend of the property in the locality/city from property search sites viz Magickbricks.com, 99Acres.com, Makaan.com etc.	Enclosed with the Report
h.	Any other relevant documents/extracts (All enclosures & annexures to remain integral part & parcel of the main report)	<ul style="list-style-type: none"> i. Part C: Area Description of the Property ii. Part D: Procedure of Valuation Assessment iii. Google Map iv. References on price trend of the similar related properties available on public domain, if available v. Photographs of the property vi. Copy of Circle Rate vii. Important property documents exhibit viii. Annexure: VI - Declaration-Cum-Undertaking ix. Annexure: VII - Model Code of Conduct for Valuers x. Part E: Valuer's Important Remarks
i.	Total Number of Pages in the Report with enclosures	42



ENCLOSURE: I

PART C	AREA DESCRIPTION OF THE PROPERTY
--------	----------------------------------

1.	Land Area considered for Valuation	4,675 sq. mtr.	
	Area adopted on the basis of	Property documents and measurement through satellite measurement tools	
	Remarks & observations, if any	Land area is taken as per the deed provided by the client and also cross verified through satellite measurement tool.	
2.	Constructed Area considered for Valuation (As per IS 3861-1966)	Covered Area	64,418 sq. ft.
	Area adopted on the basis of	Site measurement only	
	Remarks & observations, if any	All the details pertaining to the building area statement such as area, floor, etc. has been taken from site measurement as no other document provided to us.	

Note:

- Area measurements considered in the Valuation Report pertaining to Land & Building is adopted from relevant approved documents or actual site measurement whichever is less. In case of large property involving multiple buildings & irregular design, it has been adopted on the basis of the documents.
- Area of the large land parcels of more than 2500 sq.mtr or of uneven shape, is taken as per property documents verified with digital survey through google which has been relied upon.
- Drawing Map, design & detailed estimation of the property/ building is out of scope of the Valuation services.



ENCLOSURE: II

PART D

PROCEDURE OF VALUATION ASSESSMENT

1. GENERAL INFORMATION					
i.	Important Dates	Date of Appointment	Date of Inspection of the Property	Date of Valuation Assessment	Date of Valuation Report
		24 May 2024	29 May 2024	5 June 2024	5 June 2024
ii.	Client	State Bank of India, SME, Sector 18, Noida			
iii.	Intended User	State Bank of India, SME, Sector 18, Noida			
iv.	Intended Use	To know the general idea on the market valuation trend of the property as per free market transaction. This report is not intended to cover any other internal mechanism, criteria, considerations of any organization as per their own need, use & purpose.			
v.	Purpose of Valuation	For Periodic Re-valuation of the mortgaged property			
vi.	Scope of the Assessment	Non binding opinion on the assessment of Plain Physical Asset Valuation of the property identified to us by the owner or through his representative.			
vii.	Restrictions	This report should not be referred for any other purpose, by any other user and for any other date other then as specified above. This report is not a certification of ownership or survey number/ property number/ Khasra number which are merely referred from the copy of the documents provided to us.			
viii.	Manner in which the proper is identified	<input type="checkbox"/> Identified by the owner <input checked="" type="checkbox"/> Identified by owner's representative <input checked="" type="checkbox"/> Done from the name plate displayed on the property <input type="checkbox"/> Cross checked from boundaries or address of the property mentioned in the deed <input type="checkbox"/> Enquired from local residents/ public <input type="checkbox"/> Identification of the property could not be done properly <input type="checkbox"/> Survey was not done			
ix.	Is property number/ survey number displayed on the property for proper identification?	Yes			
x.	Type of Survey conducted	Full survey (inside-out with approximate measurements verification & photographs).			

2. ASSESSMENT FACTORS			
i.	Valuation Standards considered	Mix of standards such as IVS and others issued by Indian authorities & institutions and improvised by the RKA internal research team as and where it is felt necessary to derive at a reasonable, logical & scientific approach. In this regard proper basis, approach, working, definitions considered is defined below which may have certain departures to IVS.	
ii.	Nature of the Valuation	Fixed Assets Valuation	
iii.	Nature/ Category/ Type/ Classification of Asset under Valuation	Nature	Category
		LAND & BUILDING	INDUSTRIAL
		Classification	Income/ Revenue Generating Asset
iv.	Type of Valuation (Basis of Valuation as per IVS)	Primary Basis	Fair Market Value
		Secondary Basis	On-going concern basis
v.	Present market state of the Asset assumed (Premise of Value as per IVS)	Under Normal Marketable State	
		Reason: Asset under free market transaction state	



VALUATION ASSESSMENT

M/S. TRIVENI ALMIRAH PVT. LTD.

vi.	Property Use factor	Current/ Existing Use	Highest & Best Use (in consonance to surrounding use, zoning and statutory norms)		Considered for Valuation purpose
		Industrial	Industrial		Industrial
vii.	Legality Aspect Factor	---			
viii.	Class/ Category of the locality	Middle Class (Ordinary)			
ix.	Property Physical Factors	Shape	Size	Layout	
		Irregular	Medium	Normal Layout	
x.	Property Location Category Factor	City Categorization	Locality Characteristics	Property location characteristics	Floor Level
		Scale-B City	Good	Near to Market	Attached to the building sheet
		Urban developing	Normal	Road Facing	
			Within well developed notified Industrial Area	3 Side Open	
		Property Facing			
		East Facing & West Facing & North Facing			
xi.	Physical Infrastructure availability factors of the locality	Water Supply	Sewerage/ sanitation system	Electricity	Road and Public Transport connectivity
		Yes from borewell/ submersible	Yes	Yes	Easily available
		Availability of other public utilities nearby		Availability of communication facilities	
		Transport, Market, Hospital etc. are available in close vicinity		Major Telecommunication Service Provider & ISP connections are available	
xii.	Social structure of the area (in terms of population, social stratification, regional origin, age groups, economic levels, location of slums/ squatter settlements nearby, etc.)	Medium Income Group			
xiii.	Neighbourhood amenities	Good			
xiv.	Any New Development in surrounding area	None			
xv.	Any specific advantage in the property	Subject property is 3 sides open & Industrial Property.			
xvi.	Any specific drawback in the property	No.			
xvii.	Property overall usability/ utility Factor	Good			
xviii.	Do property has any alternate use?	No.			
xix.	Is property clearly demarcated by permanent/ temporary boundary on site	Yes demarcated properly			
xx.	Is the property merged or colluded with any other property	No, it is an independent singly bounded property			
		Comments: ---			

VALUATION ASSESSMENT

M/S. TRIVENI ALMIRAH PVT. LTD.

xxi.	Is independent access available to the property	Clear independent access is available	
xxii.	Is property clearly possessable upon sale	Yes	
xxiii.	Best Sale procedure to realize maximum Value (in respect to Present market state or premise of the Asset as per point (iv) above)	<p style="text-align: center;">Fair Market Value</p> <p>Free market transaction at arm's length wherein the parties, after full market survey each acted knowledgeably, prudently and without any compulsion.</p>	
xxiv.	Hypothetical Sale transaction method assumed for the computation of valuation	<p style="text-align: center;">Fair Market Value</p> <p>Free market transaction at arm's length wherein the parties, after full market survey each acted knowledgeably, prudently and without any compulsion.</p>	
xxv.	Approach & Method of Valuation Used		<p style="text-align: center;">Approach of Valuation</p> <p style="text-align: center;">Method of Valuation</p>
Land		<p style="text-align: center;">Market Approach</p>	<p style="text-align: center;">Assessment of Premium charges on transfer of Lease hold rights methodology</p>
Building		<p style="text-align: center;">Cost Approach</p>	<p style="text-align: center;">Depreciated Replacement Cost Method</p>
xxvi.	Type of Source of Information	Level 3 Input (Tertiary)	
xxvii.	<p>Market Comparable</p> <p>References on prevailing market Rate/ Price trend of the property and Details of the sources from where the information is gathered (from property search sites & local information)</p>	<p>1.</p> <p>Name: M/s. Aditya Properties</p> <p>Contact No.: +91-08004444747</p> <p>Nature of reference: Property Consultant</p> <p>Size of the Property: Not specified</p> <p>Location: Similar vicinity</p> <p>Rates/ Price informed: Rs.1,000/- to Rs.1,800/- per sq. ft.</p> <p>Any other details/ Discussion held: As per the discussion with the property dealer the land rate at similar vicinity will be as mentioned above further depends on location of the properties.</p> <p>2.</p> <p>Name: JP Associates</p> <p>Contact No.: +91-09369248225</p> <p>Nature of reference: Property Consultant</p> <p>Size of the Property: Not specified</p> <p>Location: Similar vicinity</p> <p>Rates/ Price informed: Rs.1,200/- to Rs.1,800/- per sq. ft.</p> <p>Any other details/ Discussion held: As per the discussion with the property dealer the land rate at similar vicinity will be as mentioned above further depends on location of the properties.</p> <p><i>NOTE: The given information above can be independently verified to know its authenticity.</i></p>	
xxviii.	Adopted Rates Justification	<p>As per our market research and research through public domain the following information has been found:</p> <ol style="list-style-type: none"> There is less availability of land at the subject location. The rates of land for resale in the subject location UPSIDC will be Rs.1,000/- to Rs.1,800/- per sq. ft. Allotment rate in UPSIDC, Lucknow is Rs.5,200/- per sq. mtr. 	

A



		Based on the above information and keeping in mind the availability of the land in the subject location. We are of the view to adopt the rate of Rs.1,300/- per sq. ft. for the purpose of the valuation assessment.	
	NOTE: We have taken due care to take the information from reliable sources. The given information above can be independently verified from the provided numbers to know its authenticity. However due to the nature of the information most of the market information came to knowledge is only through verbal discussion with market participants which we have to rely upon where generally there is no written record. Related postings for similar properties on sale are also annexed with the Report wherever available.		
xxix.	Other Market Factors		
	Current Market condition	Normal	
		Remarks: ---	
		Adjustments (-/+): 0%	
	Comment on Property Salability Outlook	Easily sellable as subject property is a corner property with 3 sides open.	
		Adjustments (-/+): +10%	
	Comment on Demand & Supply in the Market	Demand	Supply
		Good	Adequately available
		Remarks: Good demand of such properties in the market	
		Adjustments (-/+): 0%	
xxx.	Any other special consideration	Reason:	
		Adjustments (-/+): 0%	
xxxi.	Any other aspect which has relevance on the value or marketability of the property	NA	
		Valuation of the same asset/ property can fetch different values under different circumstances & situations. For eg. Valuation of a running/ operational shop/ hotel/ factory will fetch better value and in case of closed shop/ hotel/ factory it will fetch considerably lower value. Similarly, an asset sold directly by an owner in the open market through free market arm's length transaction then it will fetch better value and if the same asset/ property is sold by any financier or court decree or Govt. enforcement agency due to any kind of encumbrance on it then it will fetch lower value. Hence before financing, Lender/ FI should take into consideration all such future risks while financing.	
		This Valuation report is prepared based on the facts of the property & market situation on the date of the survey. It is a well-known fact that the market value of any asset varies with time & socio-economic conditions prevailing in the region/ country. In future property market may go down, property conditions may change or may go worse, property reputation may differ, property vicinity conditions may go down or become worse, property market may change due to impact of Govt. policies or effect of domestic/ world economy, usability prospects of the property may change, etc. Hence before financing, Banker/ FI should take into consideration all such future risk while financing.	
		Adjustments (-/+): 0%	
xxxii.	Final adjusted & weighted Rates considered for the subject property	Rs.1,430/-per sq. ft. for land rate	
xxxiii.	Considered Rates Justification	As per the thorough property & market factors analysis as described above, the considered estimated market rates appears to be reasonable in our opinion.	
xxxiv.	Basis of computation & working		
	<ul style="list-style-type: none">Valuation of the asset is done as found on as-is-where basis on the site as identified to us by client/ owner/ owner representative during site inspection by our engineer/s unless otherwise mentioned in the report.Analysis and conclusions adopted in the report are limited to the reported assumptions, conditions and information came to our knowledge during the course of the work and based on the Standard Operating Procedures, Best Practices, Caveats, Limitations, Conditions, Remarks, Important Notes, Valuation TOR		



and definition of different nature of values.

- For knowing comparable market rates, significant discreet local enquiries have been made from our side based on the hypothetical/ virtual representation of ourselves as both buyer and seller for the similar type of properties in the subject location and thereafter based on this information and various factors of the property, rate has been judiciously taken considering the factors of the subject property, market scenario and weighted adjusted comparison with the comparable properties unless otherwise stated.
- References regarding the prevailing market rates and comparable are based on the verbal/ informal/ secondary/ tertiary information which are collected by our team from the local people/ property consultants/ recent deals/ demand-supply/ internet postings are relied upon as may be available or can be fetched within the limited time & resources of the assignment during market survey in the subject location. No written record is generally available for such market information and analysis has to be derived mostly based on the verbal information which has to be relied upon.
- Market Rates are rationally adopted based on the facts of the property which came to our knowledge during the course of the assessment considering many factors like nature of the property, size, location, approach, market situation and trends and comparative analysis with the similar assets. During comparative analysis, valuation metrics is prepared and necessary adjustments are made on the subject asset.
- The indicative value has been suggested based on the prevailing market rates that came to our knowledge during secondary & tertiary market research and is not split into formal & informal payment arrangements. Most of the deals takes place which includes both formal & informal payment components. Deals which takes place in complete formal payment component may realize relatively less actual transaction value due to inherent added tax, stamp registration liabilities on the buyer.
- Secondary/ Tertiary costs related to asset transaction like Stamp Duty, Registration charges, Brokerage, Commission, Bank interest, Selling cost, Marketing cost, etc. pertaining to the sale/ purchase of this property are not considered while assessing the indicative estimated Market Value.
- This report includes both, Govt. Guideline Value and Indicative Estimated Prospective Market Value as described above. As per the current market practice, in most of the cases, formal transaction takes place for an amount less than the actual transaction amount and rest of the payment is normally done informally.
- Area measurements considered in the Valuation Report pertaining to asset/ property is adopted from relevant approved documents in case of large property involving multiple buildings & irregular design.
- Area of the large land parcels of more than 2500 sq. mtr. or of uneven shape in which there can be practical difficulty in sample measurement, is taken as per property documents which has been relied upon unless otherwise stated.
- Drawing, Map, design & detailed estimation of the property/ building is out of scope of the Valuation services.
- Construction rates are adopted based on the present market replacement cost of construction and calculating applicable depreciation & deterioration factor as per its age, existing condition & specifications based on visual observation only of the structure. No structural, physical tests have been carried out in respect of it. No responsibility is assumed for latent defects of any nature whatsoever, which may affect value, or for any expertise required to disclose such conditions.
- Construction rates are adopted based on the plinth area rates prevailing in the market for the structure as a whole and not based on item wise estimation or Bills of Quantity method unless otherwise stated.
- The condition assessment and the estimation of the residual economic life of the structure are only based on the visual observations and appearance found during the site survey. We have not carried out any structural design or stability study; nor carried out any physical tests to assess structural integrity & strength.
- Any kind of unpaid statutory, utilities, lease, interest or any other pecuniary dues on the asset or on its owners has not been factored in the Valuation.
- This Valuation is conducted based on the macro analysis of the asset/ property considering it in totality and not based on the micro, component or item wise analysis. Analysis done is a general assessment and is neither investigative in nature nor an audit activity.

Valuation is done for the asset found on as-is-where basis which owner/ owner representative/ client/ bank has shown to us on site of which some reference has been taken from the information/ data given in the copy of documents provided to us which have been relied upon in good faith and we have assumed that it to be true and correct.

A



xxxv.	ASSUMPTIONS
	<p>a. Documents/ Information/ Data provided by the client/ property owner or his representative both written & verbally is true and correct without any fabrication and has been relied upon in good faith.</p> <p>b. Local verbal enquiries during micro market research came to our knowledge are assumed to be taken on record as true & factual.</p> <p>c. The assets and interests therein have been valued free and clear of any liens or encumbrances unless stated otherwise. No hidden or apparent conditions regarding the subject assets or their ownership are assumed to exist. No opinion of title is rendered in this report and a good title is assumed unless stated otherwise.</p> <p>d. It is assumed that the concerned Lender/ Financial Institution has asked for the valuation of that property for which the legal verification may be done by an agency / advocate appointed by lender. I/ We assume no responsibility for the legal matters including, but not limited to, legal or title concerns.</p> <p>e. Payment condition during transaction in the Valuation has been considered on all cash bases which includes both formal & informal payment components as per market trend.</p> <p>f. Sale transaction method of the asset is assumed as Free market transaction without any compulsion unless otherwise mentioned while assessing Indicative & Estimated Fair Prospective Market Value of the asset unless otherwise stated.</p> <p>g. If this Valuation Report is prepared for the Flat/ dwelling unit situated in a Group Housing Society or Integrated Township then approvals, maps of the complete group housing society/ township is out of scope of this report. This valuation report is prepared for the specific unit based on the assumption that complete Group Housing Society/ Integrated Township is approved and complied with all relevant laws and the subject unit is also approved within the Group Housing Society/ Township.</p>
xxxvi.	SPECIAL ASSUMPTIONS
	NA
xxxvii.	LIMITATIONS
	None.

3.	VALUATION OF LAND		
	Particulars	Govt. Circle/ Guideline Value	Indicative & Estimated Prospective Fair Market Value
a.	Prevailing Rate range	Rs.6,000/- per sq. mtr.	Rs.1,000/- to Rs.1,800/- per sq. ft.
b.	Rate adopted considering all characteristics of the property	Rs.6,000/- per sq. mtr.	Rs.1,430 /-per sq. ft.
c.	Total Land Area considered (documents vs site survey whichever is less)	4,675 sq. mtr.	4,675 sq. mtr. / 50,321.7 sq. ft.
d.	Total Value of land (A)	4,675 sq. mtr. X Rs.6,000/- per sq. mtr.	50,321.7 sq. ft. X Rs.1,430 /- per sq. ft.
		Rs.2,80,50,000/-	Rs.7,19,60,031/-



4.

VALUATION OF BUILDING

BUILDING VALUATION OF M/S TRIVENI ALMIRAH PVT. LTD.											
SR. No.	Floor	Type of Structure	Area (in sq.ft)	Height per floor (in ft.)	Year of Construction	Year of Valuation	Total Life Consumed (in years)	Total Economical Life (in years)	Plinth Area Rate (in per sq.ft)	Gross Replacement Value (INR)	Depreciated Replacement Market Value (INR)
1	Ground Floor	RCC	30,193	15	2012	2024	12	60	1,600	4,83,08,832	3,96,13,242
2	First Floor	RCC	30,193	12	2012	2024	12	60	1,600	4,83,08,832	3,96,13,242
3	Second Floor	Shed	5,032	15	2012	2024	12	45	1,000	50,32,170	38,24,449
TOTAL			65,418							10,16,49,834	8,30,50,934
Remarks:											
1. All the details pertaining to the building area statement such as area, floor, etc has been taken from site measurement as no other document											
2. All the structure that has been taken in the area statement belonging to M/S TRIVENI ALMIRAH PVT. LTD.											
3. Age of the building has been taken from the information received from client during site survey											
4. The valuation is done by considering the depreciated replacement cost approach.											

4.

VALUATION OF ADDITIONAL AESTHETIC/ INTERIOR WORKS IN THE PROPERTY

S.No.	Particulars	Specifications	Depreciated Replacement Value
a.	Add extra for Architectural aesthetic developments, improvements (add lump sum cost)	----	---
b.	Add extra for fittings & fixtures (Doors, windows, wood work, cupboards, modular kitchen, electrical/ sanitary fittings)	----	----
c.	Add extra for services (Water, Electricity, Sewerage, Main gate, Boundary, Lift, Auxiliary power, AC, HVAC, Firefighting etc.)	---	---
d.	Add extra for internal & external development (Internal roads, Landscaping, Pavements, Street lights, Green area development, External area landscaping, Land development, Approach road, etc.)	---	---
e.	ADDITIONAL AESTHETIC/ INTERIOR WORKS VALUE (B)	---	---
f.	Note: <ul style="list-style-type: none"> Value for Additional Building & Site Aesthetic Works is considered only if it is having exclusive/ super fine work specification above ordinary/ normal work. Ordinary/ normal work value is already covered under basic rates above. 		



5. CONSOLIDATED VALUATION ASSESSMENT OF THE ASSET

S.No.	Particulars	Govt. Circle/ Guideline Value	Indicative & Estimated Prospective Fair Market Value
1.	Land Value (A)	Rs.2,80,50,000/-	Rs.7,19,60,031/-
2.	Building Value (B)	Rs.6,42,34,410/-	Rs.8,30,50,934/-
3.	Additional Aesthetic/ Interior Works Value (C)	---	---
4.	Total Add (A+B+C)	Rs.9,22,84,410/-	Rs.15,50,10,965/-
5.	Additional Premium if any	---	---
	Details/ Justification	---	---
6.	Deductions charged if any	---	---
	Details/ Justification	---	---
7.	Total Indicative & Estimated Prospective Fair Market Value	---	Rs.15,50,10,965/-
8.	Rounded Off	---	Rs.15,50,00,000/-
9.	Indicative & Estimated Prospective Fair Market Value in words	---	Rupees Fifteen Crore Fifty Lakh Only
10.	Expected Realizable Value (@ ~15% less)	---	Rs.13,17,50,000/-
11.	Expected Distress Sale Value (@ ~30% less)	---	Rs.11,62,50,000/-
12.	Percentage difference between Circle Rate and Fair Market Value	More than 20%	
13.	Likely reason of difference in Circle Value and Fair Market Value in case of more than 20%	Circle rates are determined by the District administration as per their own theoretical internal policy for fixing the minimum valuation of the property for property registration tax collection purpose and Market rates are adopted based on prevailing market dynamics found as per the discrete market enquiries which is explained clearly in Valuation assessment factors.	
14.	Concluding Comments/ Disclosures if any		
	In the present economic condition prevailing in the country, the demand for industrial properties in general is moderate. a. The liabilities and contingent liabilities are not featured in this valuation report. Therefore, it has to be factored separately to get the transactional value. b. We are independent of client/ company and do not have any direct/ indirect interest in the property. c. This valuation has been conducted by R.K Associates Valuers & Techno Engineering Consultants (P) Ltd. and its team of experts.		




- d. This Valuation is done for the property found on as is where is basis as shown on the site by the Bank/ customer of which photographs is also attached with the report.
- e. Reference of the property is also taken from the copies of the documents/ information which interested organization or customer could provide to us out of the standard checklist of documents sought from them and further based on our assumptions and limiting conditions. All such information provided to us has been relied upon in good faith and we have assumed that it is true and correct. However, we do not vouch the absolute correctness of the property identification, exact address, physical conditions, etc. based on the documents provided to us since property shown to us may differ on site Vs as mentioned in the documents or incorrect/ fabricated documents may have been provided to us.
- f. Legal aspects for eg. investigation of title, ownership rights, lien, charge, mortgage, lease, verification of documents from originals or from any Govt. department, etc. has to be taken care by legal experts/ Advocates and same has not been done at our end.
- g. The valuation of an asset is an estimate of the worth of that asset which is arrived at by the Valuer in his expert opinion after factoring in multiple parameters and externalities. This may not be the actual price of that asset and the market may discover a different price for that asset.
- h. This report only contains opinion based on technical & market information which came to our knowledge during the course of the assignment. It doesn't contain any recommendations.
- i. This report is prepared following our Standard Operating Procedures & Best Practices and will be subject to Limitations, Conditions, Valuer's Remarks, Important Notes, Valuation TOS and basis of computation & working as described above.
- j. The use of this report will become valid only after payment of full fees as per the Payment Terms. Using this report or any part content created in this report without payment of charges will be seen as misuse and unauthorized use of the report.
- k. During the site visit, the units of the plant was in operational (Maintenance work going on since, it is an off season). Our engineering team visited all the sections and manually inspected the machines and equipment's on the basis of their physical existence not on the basis technical.

15. IMPORTANT KEY DEFINITIONS

Fair Value suggested by the competent Valuer is that prospective estimated amount in his expert & prudent opinion of the subject asset/ property without any prejudice after he has carefully & exhaustively evaluated the facts & information came in front of him or which he could reasonably collect during the course of the assessment related to the subject asset on an as-is, where-is basis in its existing conditions, with all its existing advantages & disadvantages and its potential possibilities which is just & equitable at which the subject asset/ property should be exchanged between a willing buyer and willing seller at an arm's length transaction in an open & unrestricted market, in an orderly transaction after proper marketing, wherein the parties, each acted knowledgeably, prudently without any compulsion on the date of the Valuation.

Fair Value without using the term "Market" in it describes that the value suggested by the Valuer may not mandatorily follow or may not be in complete consonance to the established Market in his expert opinion. It may or may not follow market dynamics. But if the suggested value by the valuer is not within the prevailing Market range or is assessed for an asset is located in an un-established Market then the valuer will give reasonable justification & reasoning that for what reasons the value suggested by him doesn't follow the prevailing market dynamics.

Fair Market Value suggested by the competent Valuer is that prospective estimated amount in his expert & prudent opinion of the subject asset/ property without any prejudice in consonance to the Market dynamics after he has carefully & exhaustively evaluated the facts & information came in front of him or which he could reasonably collect during the course of assessment related to the subject asset on an as-is, where-is basis in its existing conditions, with all its existing advantages & disadvantages and its potential possibilities which is just & equitable at which the subject asset/ property should be exchanged between a willing buyer and willing seller at an arm's length transaction



in an open & unrestricted market, in an orderly transaction after proper marketing, wherein the parties, each acted knowledgeably, prudently without any compulsion on the date of the Valuation.

Here the words "in consonance to the established Market" means that the Valuer will give opinion within the realms & dynamics of the prevailing market rates after exhaustively doing the micro market research. However due to the element of "Fair" in it, valuer will always look for the factors if the value should be better than the market realms which is just & equitable backed by strong justification and reasoning.

Market Value suggested by the competent Valuer is that prospective estimated amount which is average price of the similar comparable assets prevailing in an open & established market during the near period of the date of valuation at which the subject asset/ property should be exchanged between a willing buyer and willing seller on an as-is, where-is basis in its existing conditions, with all its existing advantages & disadvantages and its potential possibilities at an arm's length transaction in an open, established & unrestricted market, in an orderly transaction, wherein the parties, each acted without any compulsion on the date of the Valuation.

Using the term "Market Value" without "Fair" omits the elements of proper marketing, acting knowledgeably & prudently.

Market and market participants can be sentimental, inclined towards the transaction without the element of complete knowledge & prudence about facts or due diligence of the asset therefore "each acted knowledgeably, prudently" has been removed from the market Value definition.

Realizable Value is that minimum prospective estimated value of the asset/ property which it may be able to fetch at the time of actual property transaction factoring in the element of discount due to the prospects of deep negotiations between the buyer & seller when the parties in-principally find Fair Market Value reasonable and sits together to close the deal and the transaction across the table. Discount percentage on the Fair Market Value due to negotiation will depend on the nature, size, various salability prospects of the subject asset, the needs of the buyer & the seller and kind of payment terms. In some of the cases Realizable and Fair Market Value may also be equal.

Distress Sale Value* is that value when the property is attached with any process such as mortgaged financing, financial or operational dues which is under any stress condition or situation and the stakeholders are under process of finding resolution towards it to save the property from being attached to a formal recovery process. In this type of sale, minimum fetch value assessed will always be less than the estimated Fair Market Value where the discount of percentage will depend upon various circumstances and factors such as nature, size, salability prospects of the property and kind of encumbrance on the property. In this type of sale, negotiation power of the buyer is always more than the seller and eagerness & pressure of selling the property will be more on the seller than the buyer.

Liquidation Value is the amount that would be realized when an asset or group of assets are sold due to any compulsion or constraints such as in a recovery process guided by statute, law or legal process, clearance sale or any such condition or situation thereof where the pressure of selling the asset/ property is very high to realize whatever maximum amount can be from the sale of the assets in a limited time for clearance of dues or due to closure of business. In other words, this kind of value is also called as forced sale value.

Difference between Cost, Price & Value: Generally, these words are used and understood synonymously. However, in reality each of these has a completely different meaning, premise and also having different definitions in professional & legal terms. Therefore, it is our professional responsibility to describe the definitions of these words to avoid ambiguity & confusion in the minds of the user of this report.

The **Cost** of an asset represents the actual amount spend in the construction/ actual creation of the asset.

The **Price** is the amount paid for the procurement of the same asset.

The **Value** is defined as the present worth of future rights in the property/ asset and is a hypothetical or notional price that buyers and sellers are most likely to conclude for a good or service. Value is not a fact, but an estimate of the likely price to be paid for a good or service at a given time in accordance with a particular definition of value.



A



Therefore, in actual for the same asset/ property, cost, price & value remain different since these terms have different usage & meaning.

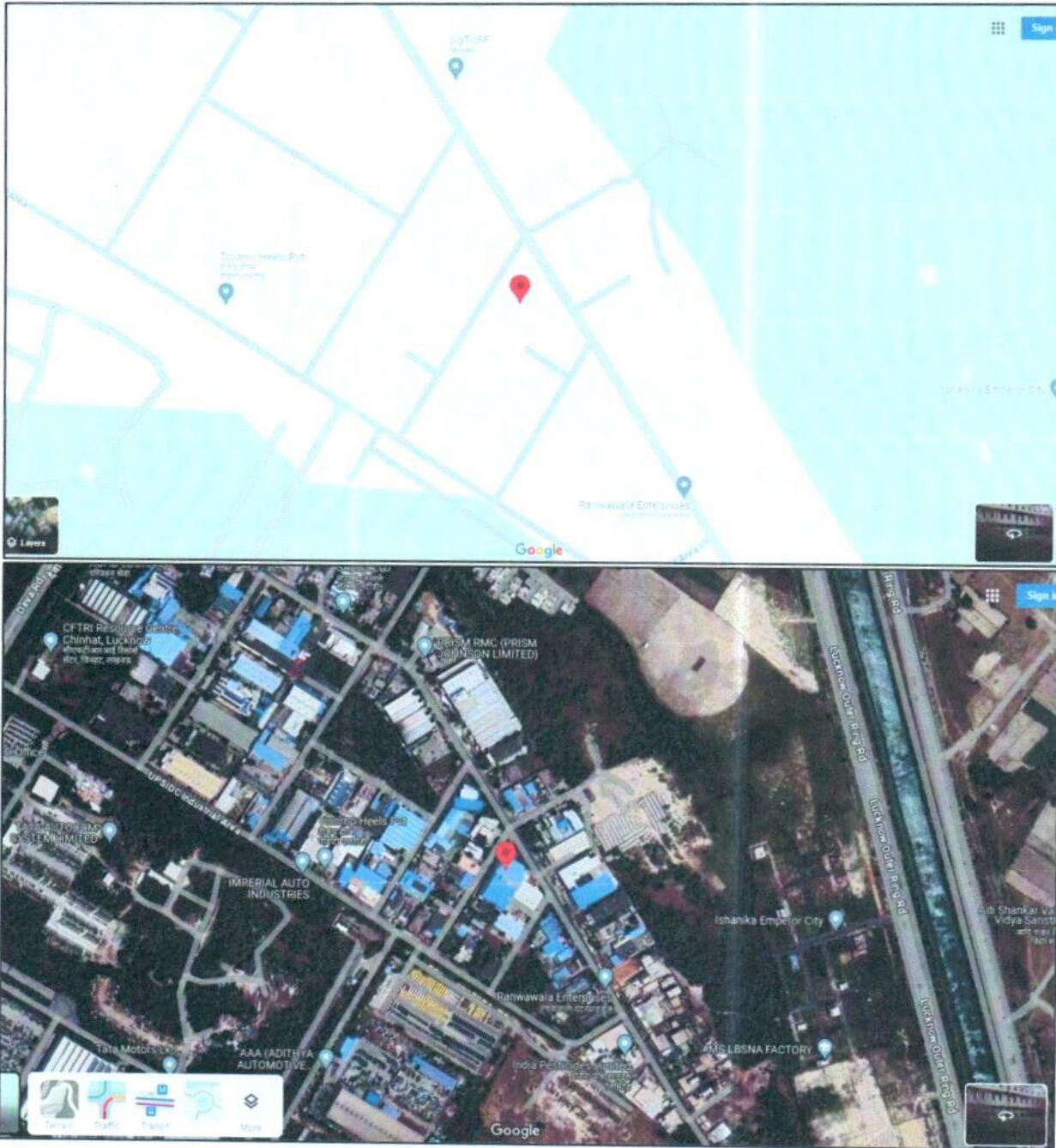
16. Enclosures with the Report:

- Enclosure: I – Google Map Location
- Enclosure: II - References on price trend of the similar related properties available on public domain
- Enclosure: III – Photographs of the property
- Enclosure: IV – Copy of Circle Guideline Rate
- Enclosure V: Important property documents exhibit
- Enclosure VI: Annexure: VI - Declaration-cum-Undertaking
- Enclosure VII: Annexure: VII - Model code of conduct for valuers
- Enclosure VII: Part D - Valuer's Important Remarks


SURVEY ANALYST	VALUATION ENGINEER	L1/ L2 REVIEWER
Sachin Pandey	Amit Jaiswal	Rajani Gupta
		



ENCLOSURE: I – GOOGLE MAP LOCATION



ENCLOSURE: II – PHOTOGRAPHS OF THE PROPERTY



VALUATION ASSESSMENT

M/S. TRIVENI ALMIRAH PVT. LTD.



ENCLOSURE: III – COPY OF CIRCLE RATE

17. औद्योगिक भूमि एवं भवन का मूल्यांकन निम्नवत किया जायेगा-

(क) उत्तर प्रदेश राज्य औद्योगिक विकास निगम (यूपीआईआईडीसी) या सरकारी निगमों या सरकारी विभागों के द्वारा औद्योगिक प्रयोजनार्थ विकसित मूल्यांकन की दरें-

- | | |
|---------------------------------------------------------------|------------------------------|
| 1- अगौसी औद्योगिक क्षेत्र - | रुपये 4,500/- प्रतिवर्ग मीटर |
| 2- गहरू औद्योगिक क्षेत्र- | रुपये 5,000/- प्रतिवर्ग मीटर |
| 3- हरपन्दपुर गढ़ीकनौरा/ गढ़ीकनौरा/ तालकटोरा औद्योगिक क्षेत्र- | रुपये 6,000/- प्रतिवर्ग मीटर |
| 4- धिनहट औद्योगिक क्षेत्र- | रुपये 6,000/- प्रतिवर्ग मीटर |
| 5- धावां औद्योगिक क्षेत्र- | रुपये 5,000/- प्रतिवर्ग मीटर |

(ख) उपरोक्त "क" के अतिरिक्त नगर निगम सीमा के अन्तर्गत स्थापित कोल्ड स्टोरेज/मट्टे/वेयर हाऊस व अन्य औद्योगिक संस्थानों की भूमि का मूल्यांकन उस क्षेत्र हेतु निर्धारित अकृषि मूल्यांकन की दर में 20 प्रतिशत कम करते हुये किया जायेगा।

(ग) नगर निगम सीमा से बाहर 1000 वर्गमीटर तक के स्थापित कोल्ड स्टोरेज /मट्टे व अन्य औद्योगिक संस्थानों की भूमि का मूल्यांकन उस क्षेत्र हेतु निर्धारित अकृषि मूल्यांकन की दर से 20 प्रतिशत कम करते हुये किया जायेगा।

(घ) नगर निगम सीमा के बाहर 1000 वर्गमीटर से अधिक क्षेत्रफल में स्थापित औद्योगिक भूमि का मूल्यांकन कृषि भूमि की दशा में उस क्षेत्र हेतु निर्धारित कृषि भूमि दर के दो गुने पर किया जायेगा तथा उक्त भूमि यदि अकृषिक है तो उस स्थान हेतु निर्धारित अकृषिक भूमि की दर में 50 प्रतिशत की कमी करते हुए मूल्यांकन किया जायेगा।

(सहस्र मुख्त)

Page 6 of 8

7. औद्योगिक

(क) निर्मित/विकसित क्षेत्र

सूक्ष्म, लघु एवं मध्यम उद्योग
मूल्यांकन का क्षेत्रफल (वर्ग मीटर)

• 1000 तक	60	1.50
• 1001-12000 तक	60	1.30
• 12000 से अधिक	55	1.00

(ख) नए/अविकसित क्षेत्र

• प्लेटेड फॅक्ट्रीज	50	1.50
• सूक्ष्म, लघु एवं मध्यम उद्योग मूल्यांकन का क्षेत्रफल (वर्ग मीटर)		
(i) 1000 तक	60	1.50
(ii) 1001-12000 तक	60	1.30
(iii) 12000 से अधिक	55	1.00
• बृहद उद्योग	40	0.80



**उत्तर प्रदेश राज्य औद्योगिक
विकास प्राधिकरण**



यूपीसीडा

ए-1/4, लखनपुर, पोस्ट बाक्स नं०- 1050,
कानपुर-208024
दूरभाष 0512-2582851-53 (PBX)
वेबसाइट : www.upsidc.com
ई-मेल : md@upsidc.com

सन्दर्भ संख्या

/यूपीसीडा/ओ0क्ष0/दर निर्धारण वर्ष 2022-2023

दिनांक

कार्यालय आदेश

प्राधिकरण की दिनांक 16.07.2022 को सम्पन्न 41वीं बोर्ड बैठक में वित्तीय वर्ष 2022-2023 हेतु प्राधिकरण की विभिन्न परिसम्पत्तियों के दर निर्धारण के सम्बन्ध में प्रस्ताव प्रस्तुत किया गया था। 41वीं बोर्ड बैठक के निर्गत कार्यवृत्त के अनुसार प्राधिकरण की विभिन्न परिसम्पत्तियों के लीज प्रीमियम दर निर्धारण का मुख्य कार्यपालक अधिकारी द्वारा दिये गये अनुमोदन के क्रम में कार्यालय आदेश निम्नवत् निर्गत किया जा रहा है :-

(अ) प्राधिकरण के क्षेत्राधिकार में आने वाले औद्योगिक क्षेत्रों की लीज प्रीमियम दरें निम्नानुसार निर्धारित की गई हैं:-

Sr No	Regional/Project/ Area Office	District	Sr No	Name of Industrial areas	Category	Existing Rate (Rs. Per sq.mtr.)	Revised Rate (Rs. per Sq. Mtr.) as per Board Decision FY 2022-23
1	2	3	4	5	6	7	8
			1	EPIP Area			

10	LUCKNOW	FARRUKHABAD	80	G.C. Jainpur	F	2000	2500
			81	Khemsepur	S	1120	1250
			82	Badhanpur	S	1030	1250
			83	Malwan	F	1950	2450
		AURAIYA	84	Dibiyapur (Plastic City)	S	1545	1700
			85	Amausi	F	4120	4550
		LUCKNOW	86	Saroininagar	F	4120	4550
			87	Chinhat	F	4700	5200
		HARDOI	88	Sandia I.A. Phase-I,II,III,IV	F	1680	2100
		LAKHIMPUR	89	Lakhimpur (Chhauch)	F	2000	2200
			90	Raebareli Site-I	F	2000	2200
		RAEBARELI	91	Raebareli Site-II	F	2000	2200
			92	Salon (Rbi) IA	F	1030	1300
			93	Laiganj	F	1030	1300
			94	Maharajanj	F	1030	1300
			95	Parsadepur	F	1030	1300
		AMETHI	96	Salon IE	F	1030	1300
			97	Singhpur	F	1030	1300
			98	Jais	F	1030	1300
			99	Tiloi	F	1030	1300
		BARABANKI	100	Chhatoh	F	1030	1300
			101	IIDC Kursi Road	F	4000	5000
			102	Kursi Road	F	4680	5500
			103	Agro Park (Phase-I)	F	4000	5000
			104	Agro Park (Phase-II)	F	4000	5000
11	MEERUT	MEERUT	105	Partapur	V.F	6500	8000
			106	S.G. Complex	V.F	10000	12500
			107	Udyog Puram	V.F	6500	8000
		SAHARANPUR	108	Pilkhani	S	3142	3950



ENCLOSURE IV: IMPORTANT PROPERTY DOCUMENTS EXHIBIT

G-18

(4)

8. Rs..... on the..... day of..... 20.....

9. Rs..... on the..... day of..... 20.....

10. Rs..... on the..... day of..... 20.....

Provided that if the Lessee pays the instalments and the interest on the due date and there are no overdues, a rebate will be admissible @.....% per annum in the interest.

NOTE: (1) The interest shall be payable half-yearly on the 1 st day of January and 1 st day of July each year, the first of such payments to be made on the.....day of.....20.....

(2) Liability for payment of the premium in instalments, including the interest referred to above, shall be deemed to have accrued from the date of the reservation/allotment letter numbering.....*7832/SIDC dated 9/2/1996, transfer letter no. 45-49/kamp/SIDC dated 17/10/2002, no. 7298/SIDC dated 4/1/2012 & no. 2047/SIDC dated 14/9/20*

(3) The payments made by the Lessee will be first adjusted towards the interest due, if any, and thereafter towards the premium due, if any and the balance, if any, shall be appropriated towards the lease rent notwithstanding any directions/request of the Lessee to the contrary.

And of the rent hereinafter reserved and of the covenants provisions and agreement herein contained and on the part of the leasee, to be respectively paid, observed & performed, the Lessor doth hereby demise to the Lessee, all the land of plot numbered as.....*G-18*..... situated within the Industrial Area at.....*Chinhat*..... in Village.....*Girda*..... Pargana/Tehsil.....*Bakshi-ka-Tabb*..... District.....*Lucknow*..... Containing by admeasurement.....*1622 Sq.m.*.....be the same a little more or less, and bounded :-

on or towards the North by.....*24 m wide road no. 1*.....

on or towards the South by.....*Plot no. G-19*.....

on or towards the East by.....*Plot no. G-30*.....

on or towards the West by.....*12 m wide road no. 8*.....

and which said plot of land is more clearly delineated and shown in the attached plan and therein marked red TO HOLD the said plot of land hereinafter referred to as the demise premises) with their appurtenances unto the Lessee for the term of.....*sixty eight*..... years from.....*14th*.....day of.....*September*.....2012.. except and always reserving to the Lessor and his successors or assigns:-

A right to lay water mains, drains, sewers or electric wires under, or over the demised premises, if deemed necessary by the Lessor or his successor or assigns in developing the area.

Development Corporation Ltd.
[Signature]
Regional Manager

Triveni Almirah Pvt. Ltd.
[Signature]
Director



VALUATION ASSESSMENT

M/S. TRIVENI ALMIRAH PVT. LTD.

ANKUR JINDAL

ADVOCATE

Office & Residence :
B-215, LOHIA NAGAR,
GHAZIABAD - 201 001
PH : 0120-4292629, 2711030

Noida Office :
416, IVth Floor, J.O.P. Plaza,
P-2, (Opp. Mc-Donald)
Sector-18, Noida.

Court Address :
CHAMBER No. 6 & 5
CIVIL COURT COMPOUND,
GHAZIABAD - 201 001

E-mail : jindalassociates@rediffmail.com
MOBILE : 9810974565

Date :

Ref no. RAS/44/2023

Annexure-B

21.11.2023

To,
The Asst. General Manager,
STATE BANK OF INDIA,
SME SECTOR-18 NOIDA.

1	a	Name of the Branch/ Business Unit/Office seeking opinion	SME SECTOR-18 NOIDA	
	b	Reference No. and date of the letter under the cover of which the documents tendered for scrutiny are forwarded		
	c	Name of the Borrower	M/s Triveni Almirah Pvt. Ltd.	
2	a	Type of Loan	Commercial/Business Loan	
	b	Type of Property	Industrial	
3	a	Name of the unit/concern/ company/ person offering the property/ (ies) as security	M/s Triveni Household Items Manufactures Pvt. Ltd.	
	B	Constitution of the unit/concern/ person/body/authority offering the property for creation of charge	Pvt. Ltd. Company	
	C	State as to under what capacity is security offered (whether as joint applicant or borrower or as guarantor, etc.)	As Borrower	
4	A	Value of Loan (In Crore)	Above 1 Crore	
5		Complete or full description of the immovable property/ (ies) offered as security including the following details. Survey No. Door/House no. (in case of house property) Extent/area including plinth/ builtup area in case of House property Locations like name of the place, village, city, registration, sub-district etc. Boundaries	Plot No. G-18 area 1622 sq. mts. situated in Industrial Area at Chinhat, Village Golela, Pargana/Tehsil Bakshi Ka Talab, District Lucknow, boundaries as under:- East - Plot No. G-30, West - 12 mts wide Road no. 8, North - 24 mts wide Road no. 1, South - Plot no. G-19.	
	a			
	b			
	c			
6 a Particulars of the documents scrutinized-serially and chronologically.				
b Nature of documents verified and as to whether they are originals or certified copies or registration extracts duly certified.				
Sl. No	Date	Name / Nature of the Document	Original / Certified Copy / Certified Extract Photocopy etc.	In case of copies, whether the original was scrutinized by the Advocate
1	27.09.2012	M/s Triveni Household Items Manufactures Pvt. Ltd. (Lease Deed)	Original	Yes
7	a	Whether certified copy of all title documents are obtained from the relevant sub-registrar office and compared with the documents made available by the proposed mortgagor? (Please also enclose all such certified copies and relevant fee receipts along with the TIR.) (HL : If the value of loan => Rs.1 crore and in case of commercial loans irrespective of the loan component)	The Certified copy of Lease Deed has been obtained.	
	b	i) Whether all pages in the certified copies of title documents which are obtained directly from Sub-Registrar's office have been verified page by page with the original documents submitted? (In case originals title deed is not produced for comparing with the certified or ordinary copies, the matter should be	The Certified copy of Lease Deed has been obtained.	



G-19

ANKUR JINDAL

ADVOCATE

Office & Residence :
B-215, LOHANAGAR,
GHAZIABAD - 201 001
PH : 9120-4292629, 2711030

Court Address :
CHAMBER No. 665
CIVIL COURT COMPOUND,
GHAZIABAD - 201 001

Date :

21.11.2023

Ref no RAS/48/2023

Annexure-B

To,
The Asst. General Manager,
STATE BANK OF INDIA,
SME SECTOR-18 NOIDA.

a	Name of the Branch/ Business Unit/Office seeking opinion	SME SECTOR-18 NOIDA
b	Reference No. and date of the letter under the cover of which the documents tendered for scrutiny are forwarded	
c	Name of the Borrower	M/s Triveni Almirah Pvt. Ltd.
d	Type of Loan	Commercial/Business Loan
e	Type of Property	Industrial
f	Name of the unit/concern/ company/ person offering the property/ (ies) as security	M/s Triveni Almirah Pvt. Ltd.
g	Constitution of the unit/concern/ person/body/authority offering the property for creation of charge	Pvt. Ltd. Company
h	State as to under what capacity is security offered (whether as joint applicant or borrower or as guarantor, etc.)	As Borrower
i	Value of Loan (In Crore)	Above 1 Crore
j	Complete or full description of the immovable property/ (ies) offered as security including the following details: Survey No. Door/House no. (in case of house property) Extent/area including plinth/ builtup area in case of House property Locations like name of the place, village, city, registration, sub-district etc. Boundaries	Plot No. G-19 area 810 sq. mts. situated in Industrial Area at Chinhat, Village Goela, Pargana/Tehsil Bakshi Ka Talab, District Lucknow, boundaries as under - East - Plot no. G-30, West - 12 mts wide Road no. 8, North - Plot no. G-18, South - Plot no. G-20.
k	Particulars of the documents scrutinized-serially and chronologically.	
l	Nature of documents verified and as to whether they are originals or certified copies or registration extracts duly certified	
m	Sl. No.	Date
n	Name / Nature of the Document	Original / Certified Copy / Certified Extract Photocopy etc.
o	In case of copies, whether the original was scrutinized by the Advocate	
p	1	29.03.2012
q	M/s Triveni Almirah Pvt. Ltd. (Lease Deed)	Original
r	Yes	
s	Whether certified copy of all title documents are obtained from the relevant sub-registrar office and compared with the documents made available by the proposed mortgagor? (Please also enclose all such certified copies and relevant fee receipts along with the TIR.) (HL : If the value of loan > Rs.1 crore and in case of commercial loans irrespective of the loan component)	The Certified copy of Lease Deed has been obtained.
t	Whether all pages in the certified copies of title documents which are obtained directly from Sub-Registrar's office have been verified page by page with the original documents submitted? (In case originals title deed is not produced for comparing with the certified or ordinary copies, the matter should be handled more diligently & cautiously).	The Certified copy of Lease Deed has been obtained.

(4)

8. Rs. on the 1st day of 20

9. Rs. on the day of 20

10. Rs. on the day of 20

Provided that if the Lessee pays the instalments and the interest on the due date and there are no overdues, a rebate will be admissible @% per annum in the interest.

NOTE: (1) The interest shall be payable half-yearly on the 1st day of January and 1st day of July each year, the first of such payments to be made on the day of 20

(2) Liability for payment of the premium in instalments, including the interest referred to above, shall be deemed to have accrued from the date of the reservation/allotment letter numbering **1991/1000 RML/G-19/1st. Ptd. 30.3.07**

Subsequent letter no 7177-80/15100/RML Dated 27.12.11

(3) The payments made by the Lessee will be first adjusted towards the interest due, if any, and thereafter towards the premium due, if any and the balance, if any, shall be appropriated towards the lease rent notwithstanding any directions/request of the Lessee to the contrary.

And of the rent hereinafter reserved and of the covenants provisions and agreement herein contained and on the part of the Lessee, to be respectively paid, observed & performed, the Lessor doth hereby demise to the Lessee, all the land of plot numbered as **G-19** situated within the Industrial Area at **CHINHAT** in Village **GOELA** Pargana/Tehsil **Bakshi Ka Talab** District **LUCKNOW** Containing by admeasurement **810 sq. mtrs** be the same a little more or less, and bounded:-

on or towards the North by **Plot no. G-18**

on or towards the South by **Plot no. G-20**

on or towards the East by **Plot no. G-30**

on or towards the West by **12 meter Wide Road no. 8**

and which said plot of land is more clearly delineated and shown in the attached plan and therein marked red TO HOLD the said plot of land hereinafter referred to as the demise premises) with their appurtenances unto the Lessee for the term of **Eight** years from **27.12.11** day of **December** **2011** except and always reserving to the Lessor and his successors or assigns:-

A right to lay water mains, drains, sewers or electric wires under, or over the demised premises, if deemed necessary by the Lessor or his successor or assigns in developing the area.

(A. K. TRIVEDI)
Regional Manager
Industrial Development Corp. Ltd.
LUCKNOW

Triveni Almirah Pvt. Ltd
Pranav
Director

G-20

ANKUR JINDAL

ADVOCATE

Office & Residence :
B-215, LOHA NAGAR,
GHAZIABAD - 201 001
PH : 0120-4262828, 2711030

Court Address :
CHAMBER No. 665
CIVIL COURT COMPOUND,
GHAZIABAD - 201 001

Date :

21.11.2023

Ref no. RAS/47/2023

Annexure-B

To,
The Asst. General Manager,
STATE BANK OF INDIA,
SME SECTOR-18 NOIDA.

1	a	Name of the Branch/ Business Unit/Office seeking opinion	SME SECTOR-18 NOIDA	
	b	Reference No. and date of the letter under the cover of which the documents tendered for scrutiny are forwarded		
2	a	Name of the Borrower	M/s Triveni Almirah Pvt. Ltd.	
	b	Type of Loan	Commercial/Business Loan	
	c	Type of Property	Industrial	
3	a	Name of the unit/concern/ company/ person offering the property/ (ies) as security	M/s Triveni Almirah Pvt. Ltd.	
	b	Constitution of the unit/concern/ person/body/authority offering the property for creation of charge	Pvt Ltd. Company	
	c	State as to under what capacity is security offered (whether as joint applicant or borrower or as guarantor, etc.)	As Borrower	
4	A	Value of Loan (in Crore)	Above 1 Crore	
		Complete or full description of the immovable property/ (ies) offered as security including the following details: Survey No. Door/House no. (in case of house property) Extent/area including plinth/ builtup area in case of House property Locations like name of the place, village, city, registration, sub-district etc. Boundaries	Plot No. G-20, area 709 sq. mts. situated in Industrial Area at Chintah, Village Golela, Pargana/Tehsil Bakshi Ka Talab, District Lucknow, boundaries as under:- East - Plot no. G-29, West - 12 mts wide Road no. 8, North - Plot no. G-19, South - Plot no. G-21.	
5	a	Door/House no. (in case of house property)	East - Plot no. G-29,	
	b	Extent/area including plinth/ builtup area in case of House property	West - 12 mts wide Road no. 8,	
	c	Locations like name of the place, village, city, registration, sub-district etc.	North - Plot no. G-19,	
	d	Boundaries	South - Plot no. G-21.	
6	a	Particulars of the documents scrutinized-serially and chronologically.		
	b	Nature of documents verified and as to whether they are originals or certified copies or registration extracts duly certified.		
7	a	Whether certified copy of all title documents are compared with the relevant sub-registrar office and compared with the documents made available by the proposed mortgagor? (Please also enclose all such certified copies and relevant fee receipts along with the TIR.) (HL : If the value of loan > Rs.1 crore and in case of commercial loans irrespective of the loan component)	The Certified copy of Lease Deed has been obtained.	
	b	Whether all pages in the certified copies of title documents which are obtained directly from Sub-Registrar's office have been verified page by page with the original documents submitted? (In case originals title deed is not produced for comparing with the certified or ordinary copies, the matter should be handled more diligently & cautiously).	The Certified copy of Lease Deed has been obtained.	



(4)

8. Rs. on the day of 20.....

9. Rs. on the day of 20.....

10. Rs. on the day of 20.....

Provided that if the Lessee pays the instalments and the interest on the due date and there are no overdues, a rebate will be admissible @% per annum in the interest.

NOTE: (1) The interest shall be payable half-yearly on the 1st day of January and 1st day of July each year, the first of such payments to be made on the day of 20.....

(2) Liability for payment of the premium in instalments, including the interest referred to above, shall be deemed to have accrued from the date of the reservation/allotment

Letter numbering 5516-19/100/AM/16-20/CHT. Dated 7-1-16 and 36-2-20/16 dated 15-8-17
Subsequent thereto 7/91-94/100/AM/2 Dated 27-12-11

(3) The payments made by the Lessee will be first adjusted towards the interest due, if any, and thereafter towards the premium due, if any and the balance, if any, shall be appropriated towards the lease rent notwithstanding any directions/request of the Lessee to the contrary.

And of the rent hereinafter reserved and of the covenants provisions and agreement herein contained and on the part of the lessee, to be respectively paid, observed & performed, the Lessor doth hereby demise to the Lessee, all the land of plot numbered as G-20

situated within the Industrial Area at Chintah, Village Golela, Pargana/Tehsil Bakshi Ka Talab, District Lucknow

Containing by admeasurement 709 Sq.mts be the same a little more or less, and bounded:-

on or towards the North by Plot no. G-19
on or towards the South by Plot no. G-21
on or towards the East by Plot no. G-29
on or towards the West by 12 m wide Road no. 8

and which said plot of land is more clearly delineated and shown in the attached plan and therein marked red TO HOLD the said plot of land hereinafter referred to as the demise premises) with their appurtenances unto the Lessee for the term of 99 years from 27 day of December 2011 except and always reserving to the Lessor and his successors or assigns:-

(a) A right to lay water mains, drains, sewers or electric wires under, or over the demised premises, if deemed necessary by the Lessor or his successor or assigns in developing the area.

Triveni Almirah Pvt. Ltd.
Regional Manager
Director

(A.K. TRIVENI)
Regional Manager
M/S. Triveni Almirah Pvt. Ltd.



G-30

8. Rs. on the day of 20.....
9. Rs. on the day of 20.....
10. Rs. on the day of 20.....

Provided that if the Lessee pays the instalments and the interest on the due date and there are no overdues, a rebate will be admissible @% per annum in the interest.

NOTE: (1) The interest shall be payable half-yearly on the 1st day of January and 1st day of July each year, the first of such payments to be made on the day of 20.....

(2) Liability for payment of the premium in instalments, including the interest referred to above, shall be deemed to have accrued from the date of the reservation/allotment

letter numbering 385-09/SIDE/AM/1/G-30/CHT dated 27-1-23
Subsequent letter 1195-885/DC/AM/1 dated 27-12-2011

(3) The payments made by the Lessee will be first adjusted towards the interest due, if any, and thereafter towards the premium due, if any and the balance, if any, shall be appropriated towards the lease rent notwithstanding any directions/request of the Lessee to the contrary.

And of the rent hereinafter reserved and of the covenants provisions and agreement herein contained and on the part of the lessee, to be respectively paid, observed & performed, the Lessor doth hereby demise to the Lessee, all the land of plot numbered as G-30 situated within the Industrial Area at CHINHAT in Village GOELA Pargana/Tehsil Bakshi Ka Talab District LUCKNOW Containing by admeasurement 15.34 Sq. mtrs be the same a little more or less, and bounded:-

on or towards the North by 24 m wide Road No. 1
on or towards the South by Plot No. G-29
on or towards the East by 12 m wide Road No. 9
on or towards the West by Plot No. G-18 & G-19

and which said plot of land is more clearly delineated and shown in the attached plan and therein marked red TO HOLD the said plot of land hereinafter referred to as the demise premises) with their appurtenances unto the Lessee for the term of sixty years from 27.12 day of December 2011 except and always reserving to the Lessor and his successors or assigns:-

(a) A right to lay water mains, drains, sewers or electric wires under or over the demised premises, if deemed necessary by the Lessor or his successor or assigns in developing the area.

(A. K. TRIVEDI)

Regional Manager

U.P. State Industrial Development Corp. Ltd.
LUCKNOW

Triveni Almirah Pvt. Ltd

Director

ANKUR JINDAL

ADVOCATE

Office & Residence
B-215, LOHA NAGAR,
GHAZIABAD - 201 001
PH: 0120-420420, 2711030
Noida Office
416, IVth Floor, J.O.P. Plaza,
P-2, (Opp. McDonalds)
Sector 18, Noida
E-mail: jindalankur@gmail.com
MOBILE: 9810974565

Date:

Ref no. RAS/45/2023

Annexure-B

21.11.2023

To,
The Asst. General Manager,
STATE BANK OF INDIA,
SME SECTOR-18 NOIDA.

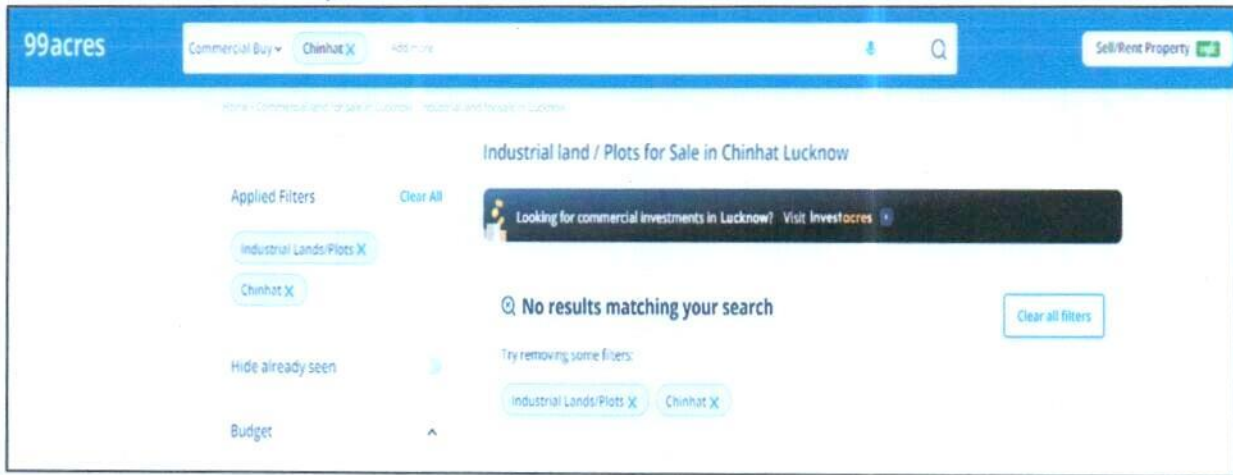
a	Name of the Branch/ Business Unit/Office seeking opinion	SME SECTOR-18 NOIDA
b	Reference No. and date of the letter under the cover of which the documents tendered for scrutiny are forwarded	
c	Name of the Borrower	M/s Triveni Almirah Pvt. Ltd
2	a Type of Loan	Commercial/Business Loan
b	Type of Property	Industrial
3	a Name of the unit/concern/ company/ person offering the property/ (ies) as security	M/s Triveni Almirah Pvt. Ltd
b	Constitution of the unit/concern/ person/body/authority offering the property for creation of charge	Pvt. Ltd. Company
c	State as to under what capacity is security offered (whether as joint applicant or borrower or as guarantor, etc.)	As Borrower
4	A Value of Loan (in Crore)	Above 1 Crore
5	Complete or full description of the immovable property/ (ies) offered as security including the following details: Survey No. Door/House no. (in case of house property) Extent/Area including plinth/ builtup area in case of House property Locations like name of the place, village, city, registration, sub-district etc. Boundaries	Plot No. G-30 area 1534 sq. mts. situated in Industrial Area at Chinhhat, Village Goela, Pargana/Tehsil Bakshi Ka Talab, District Lucknow, boundaries as under:- East - 12 mts wide Road no. 9 West - Plot no. G-18 & G-19, North - 24 mts wide Road no. 1, South - Plot no. G-29

6 a Particulars of the documents scrutinized serially and chronologically
b Nature of documents verified and as to whether they are originals or certified copies or registration extracts duly certified

Sl. No	Date	Name / Nature of the Document	Original / Certified Copy / Certified Extract Photocopy etc	In case of copies, whether the original was scrutinized by the Advocate
1	29.03.2012	M/s Triveni Almirah Pvt. Ltd. (Lease Deed)	Original	Yes
7	a	Whether certified copy of all title documents are obtained from the relevant sub-registrar office and compared with the documents made available by the proposed mortgagor? (Please also enclose all such certified copies and relevant fee receipts along with the TIR.) (HL: If the value of loan => Rs.1 crore and in case of commercial loans irrespective of the loan component)	The Certified copy of Lease Deed has been obtained.	
	b	Whether all pages in the certified copies of title documents which are obtained directly from Sub-Registrar's office have been verified page by page with the original documents submitted? (In case originals title deed is not produced for comparing with the certified or ordinary copies, the matter should be handled more diligently & cautiously).	The Certified copy of Lease Deed has been obtained.	



**ENCLOSURE V: REFERENCES ON PRICE TREND OF THE SIMILAR RELATED
PROPERTIES AVAILABLE ON PUBLIC DOMAIN**



References are not available on public domain.



ENCLOSURE VIII: ANNEXURE: VI - DECLARATION-CUM-UNDERTAKING

- a Persons worked on this report are citizen of India.
- b No employee or member of R.K Associates has any direct/ indirect interest in the property or become so interested at any time during a period of three years prior to our appointment as valuer or three years after the valuation of assets was conducted by us.
- c The information furnished in our valuation report dated 5/6/2024 is true and correct to the best of our knowledge and belief and we have made an impartial and true valuation of the property.
- d Our authorized Engineer/ surveyor Sachin Pandey have personally inspected the property on 29/5/2024 the work is not subcontracted to any other valuation firm and is carried out by us.
- e We have not been depanelled/ delisted by any other bank and in case any such depanelment by other banks during my empanelment with you, we will inform you within 3 days of such depanelment.
- f We have not been removed/ dismissed from service/employment earlier.
- g We have not been convicted of any offence and sentenced to a term of imprisonment.
- h Company is not found guilty of misconduct in professional capacity.
- i Persons worked on this report are not declared to be unsound mind.
- j Company is not undischarged bankrupt or has not applied to be adjudicated as a bankrupt.
- k Company is not an undischarged insolvent.
- l No penalty is levied under section 271J of Income-tax Act, 1961 (43 of 1961) and time limit for filing appeal before Commissioner of Income tax (Appeals) or Income-tax Appellate Tribunal, as the case may be has expired, or such penalty has been confirmed by Income-tax Appellate Tribunal, and five years have not elapsed after levy of such penalty.
- m Company is not been convicted of an offence connected with any proceeding under the Income Tax Act 1961, Wealth Tax Act 1957 or Gift Tax Act 1958 and
- n Our PAN Card number/ GST number as applicable is **AAHCR0845G/ 09AAHCR0845G1ZP**.
- o We undertake to keep you informed of any events or happenings which would make us ineligible for empanelment as a valuer.
- p We have not concealed or suppressed any material information, facts and records and we have made a complete and full disclosure.
- q We have read the Handbook on Policy, Standards and procedure for Real Estate Valuation, 2009 of the IBA and has tried to apply the "Standards" enshrined for valuation in the Part-B of the above handbook to the best of our ability as much as practically possible in the limited time available.
- r We have read the International Valuation Standards (IVS) and the report submitted to the Bank for the respective asset class and has tried to apply the "Standards" as enshrined for valuation in the IVS in "General Standards" and "Asset Standards" as applicable to the best of our ability as much as practically possible in the limited time available.
- s Procedures and standards adopted in carrying out the valuation and is mentioned in Part-D of the report which may have certain departures to the said IBA and IVS standards in order to provide better, just & fair valuation.
- t We abide by the Model Code of Conduct for empanelment of valuer in the Bank.
- u The authorized Engineers of the company who has worked on the assignment has signed this valuation report.
- v The work is taken on the instructions of the Bank.
- w Further, we hereby provide the following information.

S. No.	Particulars	Valuer comment
1.	Background information of the asset being valued	This is an industrial land & building located at aforesaid address having total land area as 4,675 sq. mtr. as found on as-is-where basis which owner/ owner representative/ client/ bank has shown/ identified to us on the site physically unless otherwise mentioned in the report of which some reference has been taken from the information/ data given in the copy of documents provided to us and informed verbally or in writing.
2.	Purpose of valuation and appointing authority	Please refer to Part-D of the Report.
3.	Identity of the experts involved in the valuation	Survey Analyst: Sachin Pandey Valuation Engineer: Amit Jaiswal L1/ L2 Reviewer: Rajani Gupta

A



VALUATION ASSESSMENT

M/S. TRIVENI ALMIRAH PVT. LTD.

4.	Disclosure of valuer interest or conflict, if any	No relationship with the borrower and no conflict of interest.	
5.	Date of appointment, valuation date and date of report	Date of Appointment:	24/5/2024
		Date of Survey:	29/5/2024
		Valuation Date:	5/6/2024
		Date of Report:	5/6/2024
6.	Inspections and/ or investigations undertaken	Yes, by our authorized Survey Engineer Sachin Pandey on 29/4/2024. Property was shown and identified by Mr. Ravinder (☎-+91-8004915509)	
7.	Nature and sources of the information used or relied upon	Please refer to Part-D of the Report. Level 3 Input (Tertiary) has been relied upon.	
8.	Procedures adopted in carrying out the valuation and valuation standards followed	Please refer to Part-D of the Report.	
9.	Restrictions on use of the report, if any	<p>This report has been prepared for the purposes stated in the report and should not be relied upon for any other purpose. Our client is the only authorized user of this report and is restricted for the purpose indicated in this report. I/we do not take any responsibility for the unauthorized use of this report. During the course of the assignment, we have relied upon various information, data, and documents in good faith provided by Bank / client both verbally and in writing. If at any point of time in future it comes to knowledge that the information given to us is untrue, fabricated, misrepresented then the use of this report at very moment will become null & void.</p> <p>This report only contains general assessment & opinion on the indicative, estimated Market Value of the property for which Bank has asked to conduct the Valuation for the asset as found on as-is-where basis which owner/ owner representative/ client/ bank has shown/ identified to us on the site unless otherwise mentioned in the report of which some reference has been taken from the information/ data given in the copy of documents provided to us and informed verbally or in writing which has been relied upon in good faith. It doesn't contain any other recommendations of any sort including but not limited to express of any opinion on the suitability or otherwise of entering into any transaction with the borrower.</p> <p>This report is not a certification of ownership or survey number/ property number/ Khasra number which are merely referred from the copy of the documents provided to us.</p>	
10.	Major factors that were taken into account during the valuation	Please refer to Part A, B & C of the Report.	
11.	Major factors that were not taken into account during the valuation	Please refer to Part A, B & C of the Report.	
12.	Caveats, limitations and disclaimers to the extent they explain or elucidate the limitations faced by valuer, which shall not be for the purpose of limiting his responsibility for the valuation report.	Please refer to Part E of the Report and Valuer's Important Remarks enclosed herewith.	

Date: 5/6/2024

Place: Noida



(Authorized Person of R.K Associates Valuers & Techno Engg. Consultants (P) Ltd.)

ENCLOSURE IX: ANNEXURE: VII - MODEL CODE OF CONDUCT FOR VALUERS

Integrity and Fairness

1. A valuer shall, in the conduct of his/its business, follow high standards of integrity and fairness in all his/its dealings with his/its clients and other valuers.
2. A valuer shall maintain integrity by being honest, straightforward, and forthright in all professional relationships.
3. A valuer shall endeavor to ensure that he/it provides true and adequate information and shall not misrepresent any facts or situations.
4. A valuer shall refrain from being involved in any action that would bring disrepute to the profession.
5. A valuer shall keep public interest foremost while delivering his services.

Professional Competence and Due Care

6. A valuer shall render at all times high standards of service, exercise due diligence, ensure proper care and exercise independent professional judgment.
7. A valuer shall carry out professional services in accordance with the relevant technical and professional standards that may be specified from time to time.
8. A valuer shall continuously maintain professional knowledge and skill to provide competent professional service based on up-to-date developments in practice, prevailing regulations/guidelines and techniques.
9. In the preparation of a valuation report, the valuer shall not disclaim liability for his/its expertise or deny his/its duty of care, except to the extent that the assumptions are based on statements of fact provided by the company or its auditors or consultants or information available in public domain and not generated by the valuer.
10. A valuer shall not carry out any instruction of the client in so far as they are incompatible with the requirements of integrity, objectivity and independence.
11. A valuer shall clearly state to his client the services that he would be competent to provide and the services for which he would be relying on other valuers or professionals or for which the client can have a separate arrangement with other valuers.

Independence and Disclosure of Interest

12. A valuer shall act with objectivity in his/its professional dealings by ensuring that his/its decisions are made without the presence of any bias, conflict of interest, coercion, or undue influence of any party, whether directly connected to the valuation assignment or not.
13. A valuer shall not take up an assignment if he/it or any of his/its relatives or associates is not independent in terms of association to the company.
14. A valuer shall maintain complete independence in his/its professional relationships and shall conduct the valuation independent of external influences.
15. A valuer shall wherever necessary disclose to the clients, possible sources of conflicts of duties and interests, while providing unbiased services.
16. A valuer shall not deal in securities of any subject company after any time when he/it first becomes aware of the possibility of his/its association with the valuation, and in accordance with the Securities and Exchange Board of India (Prohibition of Insider Trading) Regulations, 2015 or till the time the valuation report becomes public, whichever is earlier.
17. A valuer shall not indulge in "mandate snatching or offering" convenience valuations" in order to cater to a company or client's needs.
18. As an independent valuer, the valuer shall not charge success fee.
19. In any fairness opinion or independent expert opinion submitted by a valuer, if there has been a prior engagement in an unconnected transaction, the valuer shall declare the association with the company during the last five years.

Confidentiality

20. A valuer shall not use or divulge to other clients or any other party any confidential information about the subject company, which has come to his/its knowledge without proper and specific authority or unless there is a legal or professional right or duty to disclose.



Information Management

A valuer shall ensure that he/ it maintains written contemporaneous records for any decision taken, the reasons for taking the decision, and the information and evidence in support of such decision. This shall be maintained so as to sufficiently enable a reasonable person to take a view on the appropriateness of his/its decisions and actions.

21. A valuer shall appear, co-operate and be available for inspections and investigations carried out by the authority, any person authorised by the authority, the registered valuers organization with which he/it is registered or any other statutory regulatory body.
22. A valuer shall provide all information and records as may be required by the authority, the Tribunal, Appellate Tribunal, the registered valuers organization with which he/it is registered, or any other statutory regulatory body.
23. A valuer while respecting the confidentiality of information acquired during the course of performing professional services, shall maintain proper working papers for a period of three years or such longer period as required in its contract for a specific valuation, for production before a regulatory authority or for a peer review. In the event of a pending case before the Tribunal or Appellate Tribunal, the record shall be maintained till the disposal of the case.

Gifts and hospitality.

24. A valuer or his/its relative shall not accept gifts or hospitality which undermines or affects his independence as a valuer.
Explanation: For the purposes of this code the term 'relative' shall have the same meaning as defined in clause (77) of Section 2 of the Companies Act, 2013 (18 of 2013).
25. A valuer shall not offer gifts or hospitality or a financial or any other advantage to a public servant or any other person with a view to obtain or retain work for himself/ itself, or to obtain or retain an advantage in the conduct of profession for himself/ itself.

Remuneration and Costs.

26. A valuer shall provide services for remuneration which is charged in a transparent manner, is a reasonable reflection of the work necessarily and properly undertaken, and is not inconsistent with the applicable rules.
27. A valuer shall not accept any fees or charges other than those which are disclosed in a written contract with the person to whom he would be rendering service.

Occupation, employability and restrictions.

28. A valuer shall refrain from accepting too many assignments, if he/it is unlikely to be able to devote adequate time to each of his/ its assignments.
29. A valuer shall not conduct business which in the opinion of the authority or the registered valuer organisation discredits the profession.

Miscellaneous

30. A valuer shall refrain from undertaking to review the work of another valuer of the same client except under written orders from the bank or housing finance institutions and with knowledge of the concerned valuer.
31. A valuer shall follow this code as amended or revised from time to time.
32. The valuer under no circumstances, should use any legend containing the bank's name/symbol/logo on their heads, signboards, name plates, visiting cards etc. while canvassing business of valuation.

Signature of the Authorized Person: _____

Name of the Valuation company: R.K Associates Valuers & Techno Engg. Consultants (P) Ltd.

Address of the Valuer: D-39, Sector-2, Noida-201301

Date: 5/6/2024


Place: Noida

ENCLOSURE: X

PART E

VALUER'S IMPORTANT REMARKS

1.	Valuation is done for the asset found on as-is-where basis which owner/ owner representative/ client/ bank has shown/ identified to us on the site unless otherwise mentioned in the report of which some reference has been taken from the information/ data given in the copy of documents provided to us and informed verbally or in writing out of the standard checklist of documents sought from the client & its customer which they could provide within the reasonable expected time out of the standard checklist of documents sought from them and further based on certain assumptions and limiting conditions. The information, facts, documents, data which has become primary basis of the report has been supplied by the client which has been relied upon in good faith and is not generated by the Valuer.
2.	The client/ owner and its management/ representatives warranted to us that the information they have supplied was complete, accurate and true and correct to the best of their knowledge. All such information provided to us either verbally, in writing or through documents has been relied upon in good faith and we have assumed that it is true & correct without any fabrication or misrepresentation. I/We shall not be held liable for any loss, damages, cost or expenses arising from fraudulent acts, misrepresentations, or willful default on part of the owner, company, its directors, employee, representative or agents.
3.	Legal aspects for eg. Investigation of title, ownership rights, lien, charge, mortgage, lease, sanctioned maps, verification of documents provided to us such as title documents, Map, etc. from any concerned Govt. office etc. have to be taken care by legal expert/ Advocate and same is not done at our end. It is assumed that the concerned Lender/ Financial Institution has asked for the valuation of that property after satisfying the authenticity of the documents given to us for which the legal verification has been already taken and cleared by the competent Advocate before requesting for the Valuation report. I/ We assume no responsibility for the legal matters including, but not limited to, legal or title concerns.
4.	In the course of the valuation, we were provided with both written and verbal information. We have however, evaluated the information provided to us through broad inquiry, analysis and review but have not carried out a due diligence or audit of the information provided for the purpose of this engagement. Our conclusions are based on the assumptions and other information provided to us by the client during the course of the assessment.
5.	Getting cizra map or coordination with revenue officers for site identification is a separate activity and is not part of the Valuation services and same has not been done in this report unless otherwise stated.
6.	Wherever any details are mentioned in the report in relation to any legal aspect of the property such as name of the owner, leases, etc. is only for illustration purpose and should not be construed as a professional opinion. Legal aspects are out of scope of this report. Details mentioned related to legal aspect are only based on the copy of the documents provided to us and whatever we can interpret as a non-legally trained person. This should be cross validated with a legal expert. We do not vouch any responsibility regarding the same.
7.	We have made certain assumptions in relation to facts, conditions & situations affecting the subject of, or approach to this exercise that has not been verified as part of the engagement rather, treated as "a supposition taken to be true". If any of these assumptions prove to be incorrect then our estimate on value will need to be reviewed.
8.	This is just an opinion report based on technical & market information having general assessment & opinion on the indicative, estimated Market Value of the property for which Bank has asked to conduct the Valuation. It doesn't contain any other recommendations of any sort including but not limited to express of any opinion on the suitability or otherwise of entering into any transaction with the borrower.
9.	We have relied on the data from third party, external sources & information available on public domain to conclude the valuation. These sources are believed to be reliable and therefore, we assume no liability for the truth or accuracy of any data, opinions or estimates furnished by others that have been used in this analysis. Where we have relied on the data, opinions or estimates from external sources, reasonable care has been taken to ensure that such data is extracted from authentic sources, however we still can't vouch its authenticity, correctness, or accuracy.
10.	Analysis and conclusions adopted in the report are limited to the reported assumptions, conditions and information came to our knowledge during the course of the work and based on the Standard Operating Procedures, Best Practices, Caveats, Limitations, Conditions, Remarks, Important Notes, Valuation TOR and definition of different nature of values.
11.	Value varies with the Purpose/ Date/ Asset Condition & situation/ Market condition, demand & supply, asset utility prevailing on a particular date/ Mode of sale. The indicative & estimated prospective Value of the asset given in this report is restricted only for the purpose and other points mentioned above prevailing on a particular date as mentioned in the report. If any of these points are different from the one mentioned aforesaid in the Report then this report should not be referred.
12.	Our report is meant ONLY for the purpose mentioned in the report and should not be used for any other purpose. The Report should not be copied or reproduced for any purpose other than the purpose for which it is prepared for. I/we do not take any responsibility for the unauthorized use of this report.
13.	We owe responsibility only to the authority/client that has appointed us as per the scope of work mentioned in the report. We will not be liable for any losses, claims, damages or liabilities arising out of the actions taken, omissions or advice given by any other person. In no event shall we be liable for any loss, damages, cost or expenses arising in any way from fraudulent acts, misrepresentations or willful default on part of the client or companies, their directors, employees or agents.
14.	This report is having limited scope as per its fields & format to provide only the general basic idea of the value of the property prevailing in the market based on the site inspection and documents/ data/ information provided by the client. The suggested indicative prospective estimated value should be considered only if transaction is happened as free market transaction.
15.	The sale of the subject property is assumed to be on an all cash basis. Financial arrangements would affect the price at which the property may sell for if placed on the market.



16	The actual realizable value that is likely to be fetched upon sale of the asset under consideration shall entirely depend on the demand and supply of the same in the market at the time of sale.
17	While our work has involved an analysis & computation of valuation, it does not include detailed estimation, design/ technical/ engineering/ financial/ structural/ environmental/ architectural/ compliance survey/ safety audit & works in accordance with generally accepted standards of audit & other such works. The report in this work is not investigative in nature. It is mere an opinion on the likely estimated valuation based on the facts & details presented to us by the client and third party market information came in front of us within the limited time of this assignment, which may vary from situation to situation.
18	Where a sketched plan is attached to this report, it does not purport to represent accurate architectural plans. Sketch plans and photographs are provided as general illustrations only.
19	Documents, information, data including title deeds provided to us during the course of this assessment by the client is reviewed only upto the extent required in relation to the scope of the work. No document has been reviewed beyond the scope of the work. These are not reviewed in terms of legal rights for which we do not have expertise. Wherever any information mentioned in this report is mentioned from the documents like owners name, etc., it is only for illustration purpose and may not necessary represent accuracy.
20	The report assumes that the borrower/company/business/asset complies fully with relevant laws and regulations applicable in its area of operations and usage unless otherwise stated, and that the companies/business/assets is managed in a competent and responsible manner. Further, as specifically stated to the contrary, this report has given no consideration to matters of a legal nature, including issues of legal title and compliance with relevant laws, and litigations and other contingent liabilities that are not recorded/reflected in the documents/ details/ information/ data provided to us.
21	This valuation report is not a qualification for accuracy of land boundaries, schedule (in physical terms), dimensions & identification. For this land/ property survey report can be sought from a qualified private or Govt. surveyor.
22	This Valuation report is prepared based on the facts of the property on the date of the survey. Due to possible changes in market forces, socio-economic conditions, property conditions and circumstances, this valuation report can only be regarded as relevant as at the valuation date. Hence before financing, Banker/ FI should take into consideration all such future risk and should loan conservatively to keep the advanced money safe in case of the downward trend of the property value.
23	Valuation of the same asset/ property can fetch different values under different circumstances & situations. For eg. Valuation of a running/ operational shop/ hotel/ factory will fetch better value and in case of closed shop/ hotel/ factory it will have considerable lower value. Similarly, an asset sold directly by an owner in the open market through free market transaction then it will fetch better value and if the same asset/ property is sold by any financier due to encumbrance on it, will fetch lower value. Hence before financing, Lender/ FI should take into consideration all such future risks while financing and take decision accordingly.
24	Valuation is done for the property identified to us by the owner/ owner representative. At our end we have just visually matched the land boundaries, schedule (in physical terms) & dimensions of the property with reference to the documents produced for perusal. Method by which identification of the property is carried out is also mentioned in the report clearly. Responsibility of identifying the correct property to the Valuer/ its authorized surveyor is solely of the client/ owner for which Valuation has to be carried out. It is requested from the Bank to cross check from their own records/ information if this is the same property for which Valuation has to be carried out to ensure that owner has not misled the Valuer company or misrepresented the property due to any vested interest. Where there is a doubt about the precision position of the boundaries, schedule, dimensions of site & structures, it is recommended that a Licensed Surveyor be contacted.
25	In India more than 70% of the geographical area is lying under rural/ remote/ non municipal/ unplanned area where the subject property is surrounded by vacant lands having no physical demarcation or having any display of property survey or municipal number / name plate on the property clearly. Even in old locations of towns, small cities & districts where property number is either not assigned or not displayed on the properties clearly and also due to the presence of multiple/ parallel departments due to which ownership/ rights/ illegal possession/ encroachment issues are rampant across India and due to these limitations at many occasions it becomes tough to identify the property with 100% surety from the available documents, information & site whereabouts and thus chances of error, misrepresentation by the borrower and margin of chances of error always persists in such cases. To avoid any such chances of error it is advised to the Bank to engage municipal/ revenue department officials to get the confirmation of the property to ensure that the property shown to Valuer/ Banker is the same as for which documents are provided.
26	If this Valuation Report is prepared for the Flat/ dwelling unit situated in a Group Housing Society or Integrated Township then approvals, maps of the complete group housing society/ township is out of scope of this report and this report will be made for the specific unit based on the assumption that complete Group Housing Society/ Integrated Township and the subject unit must be approved in all respect.
27	Due to fragmented & frequent change in building/ urban planning laws/ guidelines from time to time, different laws/ guidelines between regions/ states and no strict enforceability of Building Bye-Laws in India specially in non-metro and scale b & c cities & Industrial areas, property owners many times extend or make changes in the covered area/ layout from the approved/ applicable limits. There are also situations where properties are decades old when there was no formal Building Bye-Laws applicable the time when the construction must have been done. Due to such discrete/ unplanned development in many regions sometimes it becomes tough for the Valuer to determine the exact lawful situation on ground. Unless otherwise mentioned in the report, the covered area present on the site as per site survey will be considered in the Valuation.
28	Area of the large land parcels of more than 2500 sq.mtr or of uneven shape in which there can be practical difficulty in sample measurement, is taken as per property documents which has been relied upon unless otherwise stated.
29	Drawing Map, design & detailed estimation of the property/ building is out of scope of the Valuation services.



30	Valuation is a subjective field and opinion may differ from consultant to consultant. To check the right opinion, it is important to evaluate the methodology adopted and various data point/ information/ factors/ assumption considered by the consultant which became the basis for the Valuation report before reaching to any conclusion.
31	Although every scientific method has been employed in systematically arriving at the value, there is, therefore, no indisputable single value and the estimate of the value is normally expressed as falling within a likely range.
32	Value analysis of any asset cannot be regarded as an exact science and the conclusions arrived at in many cases will, of necessity, be subjective and dependent on the exercise of individual judgment. Given the same set of facts and using the same assumptions, expert opinions may differ due to the number of separate judgment decisions, which have to be made. Therefore, there can be no standard formula to establish an indisputable exchange ratio. In the event of a transaction, the actual transaction value achieved may be higher or lower than our indicative analysis of value depending upon the circumstances of the transaction. The knowledge, negotiability and motivations of the buyers and sellers, demand & supply prevailing in the market and the applicability of a discount or premium for control will also affect actual price achieved. Accordingly, our indicative analysis of value will not necessarily be the price at which any agreement proceeds. The final transaction price is something on which the parties themselves have to agree. However, our Valuation analysis can definitely help the stakeholders to take informed and wise decision about the Value of the asset and can help in facilitating the arm's length transaction.
33	This Valuation is conducted based on the macro analysis of the asset/ property considering it in totality and not based on the micro, component, or item wise analysis. Analysis done is a general assessment and is not investigative in nature.
34	This report is prepared on the RKA V-L1 (Basic) Valuation format as per the client requirement and scope of work. This report is having limited scope as per its fields & format to provide only the general estimated & indicative basic idea of the value of the property prevailing in the market based on the information provided by the client. No detailed analysis, audit or verification has been carried out of the subject property. There may be matters, other than those noted in this report, which might be relevant in the context of the transaction and which a wider scope might uncover.
35	This is just an opinion report and doesn't hold any binding on anyone. It is requested from the concerned Client/ Bank/ Financial Institution which is using this report for mortgaging the property that they should consider all the different associated relevant & related factors & risks before taking any business decision based on the content of this report.
36	All Pages of the report including annexures are signed and stamped from our office. In case any paper in the report is without stamp & signature then this should not be considered a valid paper issued from this office.
37	As per IBA Guidelines & Bank Policy, in case the valuation report submitted by the valuer is not in order, the banks / FIs shall bring the same to the notice of the valuer within 15 days of submission for rectification and resubmission. In case no such communication is received, it shall be presumed that the valuation report has been accepted.
38	Defect Liability Period is 15 DAYS. We request the concerned authorized reader of this report to check the contents, data, information, and calculations in the report within this period and intimate us in writing at valuers@rkassociates.org within 15 days of report delivery, if any corrections are required or in case of any other concern with the contents or opinion mentioned in the report. If no intimation is received within 15 (Fifteen) days in writing from the date of issuance of the report, then it shall be considered that the report is complete in all respect and has been accepted by the client up to their satisfaction & use and further to which R.K Associates shall not be held responsible in any manner. After this period no concern/ complaint/ proceedings in connection with the Valuation Services will be entertained due to possible change in situation and condition of the property.
39	Though adequate care has been taken while preparing this report as per its scope, but still we can't rule out typing, human errors, over sightedness of any information or any other mistakes. Therefore, the concerned organization is advised to satisfy themselves that the report is complete & satisfactory in all respect. Intimation regarding any discrepancy shall be brought into our notice immediately. If no intimation is received within 15 (Fifteen) days in writing from the date of issuance of the report, to rectify these timely, then it shall be considered that the report is complete in all respect and has been accepted by the client upto their satisfaction & use and further to which R.K Associates shall not be held responsible in any manner.
40	Our Data retention policy is of ONE YEAR . After this period we remove all the concerned records related to the assignment from our repository. No clarification or query can be answered after this period due to unavailability of the data.
41	This Valuation report is governed by our (1) Internal Policies, Processes & Standard Operating Procedures, (2) R.K Associates Quality Policy, (3) Valuation & Survey Best Practices Guidelines formulated by management of R.K Associates, (4) Information input given to us by the customer and (4) Information/ Data/ Facts given to us by our field/ office technical team. Management of R.K Associates never gives acceptance to any unethical or unprofessional practice which may affect fair, correct & impartial assessment and which is against any prevailing law. In case of any indication of any negligence, default, incorrect, misleading, misrepresentation or distortion of facts in the report then we request the user of this report to immediately or at least within the defect liability period to bring all such act into notice of R.K Associates management so that corrective measures can be taken instantly.
42	R.K Associates never releases any report doing alterations or modifications by pen. In case any information/ figure of this report is found altered with pen then this report will automatically become null & void.
43	We are fully aware that based on the opinion of value expressed in this report, we may be required to give testimony or attend court / judicial proceedings with regard to the subject assets, although it is out of scope of the assignment, unless specific arrangements to do so have been made in advance, or as otherwise required by law. In such event, the party seeking our evidence in the proceedings shall bear the cost/professional fee of attending court / judicial proceedings and my / our tendering evidence before such authority shall be under the applicable laws.
44	The final copy of the report shall be considered valid only if it is in hard copy on the company's original letter head with proper stamp and sign on it of the authorized official upon payment of the agreed fees. User shall not use the content of the report for the purpose it is prepared for only on draft report, scanned copy, email copy of the report and without payment of the agreed fees. In such a case the report shall be considered as unauthorized and misused.

