

File No.	PL178-148-191
Date of Receiving	RKA/DNCR/...../.....

**CASE COLLECTION FORMAT
(INDUSTRIAL PLANT SURVEY FORM)**

(Version 2.1) | Date of implementation: 9.02.2011 | Date of Revision: 04.01.2018, 30.01.2020

Items	Assigned To	Assigned to Date	To be completed by date	Submitted On date	Grade	HOD Engg. Signature
File Received By	Dhanraj Vanjari	NA	NA			NA
Survey	Anil Bhanji					
Preparation						

A - Very Good, B - Satisfactory, C - Average, D - Poor, E - Extremely Poor

File Returned to HOD Engg. unprepared due to reason	<input type="checkbox"/> Proper documents not received, <input type="checkbox"/> Survey not done properly, <input type="checkbox"/> Survey Form not properly filled, <input type="checkbox"/> Market survey for rates is not properly done, <input type="checkbox"/> Identification is not clearly done, <input type="checkbox"/> Measurement is not properly done, <input type="checkbox"/> Photographs not clearly taken, <input type="checkbox"/> Selfie/ Owner or owner representative photo not taken, <input type="checkbox"/> Owner/ owner representative signature not taken, <input type="checkbox"/> Google Map not taken, <input type="checkbox"/> Survey summary sheet not filled
---	---

In case File is returned by the preparer - HOD Engg. comment & Signature	<input type="checkbox"/> Minor defects in the survey hence approved for preparation with warning to Surveyor. Report preparer to collect the missing information on his own.
	<input type="checkbox"/> Major defects in the survey. Survey has to be done again.

GENERAL DETAILS

1.	Proposal or Ref. No.	VTS (24-25) PL178-148-191		
2.	Type of Service	<input checked="" type="checkbox"/> Valuation Report		
3.	Type of customer	<input checked="" type="checkbox"/> Bank	<input type="checkbox"/> PSU	<input type="checkbox"/> NBFC <input type="checkbox"/> Corporate
		<input type="checkbox"/> Company	<input type="checkbox"/> Private client	<input type="checkbox"/> Direct client through Bank
4.	Bank/ FI/ Organization Name & Address	Central bank of India, Corporate Finance branch 1 st floor M.G. Road, fort. Mumbai 400001		
5.	Case Allotment Officer/ Fees paying party Details	Name	Contact Number	Email Id
		Mr Gaurav Tibrawal	904442275	agm34b007@centralbank.co.in
6.	Case Type	<input type="checkbox"/> Case for Fresh Account <input checked="" type="checkbox"/> Case for existing account/ customer		
7.	Fees Details	Amount of Fees	Advance Amount if any	Payment will be paid by
		As per bank fee structure		<input checked="" type="checkbox"/> Bank <input type="checkbox"/> Customer
8.	Billing Details	Billed To Party Name		GSTIN

CASE DETAILS									
1.	Name of the Industry/ Account	CHEMTROLS INDUSTRIES PVT LTD							
2.	Type of Property	<input checked="" type="checkbox"/> Small Manufacturing Unit, <input type="checkbox"/> Medium Scale Industrial Unit, <input type="checkbox"/> Large Scale Industrial Plant, <input type="checkbox"/> Very Large Scale Industrial Plant							
3.	Owner/ Applicant Details	<table border="1"> <tr> <th>Name</th> <th>Contact Number</th> <th>Email Id</th> </tr> <tr> <td>Mr. K Nandakumar</td> <td></td> <td></td> </tr> </table>		Name	Contact Number	Email Id	Mr. K Nandakumar		
Name	Contact Number	Email Id							
Mr. K Nandakumar									
4.	Account Name	M/S. Chemtrols Industries Pvt Limited							
5.	Plant Address	Plot No. 141, 142. Kundaim Industrial estate; Village Kundaim; taluka Ponda, District & State Goa 403115							
6.	Who will coordinate on site for the site survey	<table border="1"> <tr> <th>Name</th> <th>Contact Number</th> </tr> <tr> <td>Mr. Souil.</td> <td>9822165729.</td> </tr> </table>		Name	Contact Number	Mr. Souil.	9822165729.		
Name	Contact Number								
Mr. Souil.	9822165729.								
7.	Preferred time of survey	<table border="1"> <tr> <th>Date</th> <th>Time</th> </tr> <tr> <td>27/06/24</td> <td>10:00 am.</td> </tr> </table>		Date	Time	27/06/24	10:00 am.		
Date	Time								
27/06/24	10:00 am.								
8.	Documents Received (Any one ownership document and approved site plan/ map is must)	<p>1. Ownership Documents: <input type="checkbox"/> Sale Deed, <input type="checkbox"/> Power of Attorney, <input type="checkbox"/> Will Relinquishment Deed, <input type="checkbox"/> Transfer Deed, <input type="checkbox"/> Conveyance Deed, <input type="checkbox"/> Allotment Letter, <input type="checkbox"/> Possession Letter, <input type="checkbox"/> Agreement to Sell, <input type="checkbox"/> Mortgage Deed, <input type="checkbox"/> Indenture of Mortgage</p> <p>2. Map: <input type="checkbox"/> Cizra Map, <input type="checkbox"/> Sanctioned Map, <input checked="" type="checkbox"/> Site Plan</p> <p>3. Project Approval Documents: <input checked="" type="checkbox"/> Factory Registration, <input type="checkbox"/> Memorandum of Understanding with the State Govt., <input type="checkbox"/> Industrial Entrepreneurs Memorandum, <input checked="" type="checkbox"/> Environment Clearance, <input checked="" type="checkbox"/> Fire NOC</p> <p>4. Any Other document: <input type="checkbox"/> TIR Report, <input checked="" type="checkbox"/> Old Valuation Report, <input type="checkbox"/> Plant & Machinery Inventory Sheet, <input type="checkbox"/> Fixed Asset Register, <input checked="" type="checkbox"/> Building Area Statement, <input type="checkbox"/> CLU Document, <input type="checkbox"/> Detailed Project Report, <input type="checkbox"/> Invoices of the Major Equipment's, <input type="checkbox"/> Daily Performance Report, <input type="checkbox"/> TEV Report, <input type="checkbox"/> LIE Report, <input type="checkbox"/> Production data of last one week, <input type="checkbox"/> Plant maintenance log, <input type="checkbox"/> Copy of last paid Electricity Bill, <input type="checkbox"/> Copy of municipal tax receipt</p> <p><input type="checkbox"/> Any other: <u>udyam Certificate</u> <u>Electricity bill</u> <u>Water bill</u> <u>Tax Receipt</u> <u>lease. Rent</u> <u>Invoice Receipt</u></p> <p>5. No documents provided: <input type="checkbox"/></p>							
9.	Special Instructions if any:								
10.	<p>I agree to pay the amount mentioned above for the preparation of Valuation Report. I agree that I'll not put pressure on Valuer firm to distort any facts and would not try to influence any member or official of the firm in the ill spirit or vested interest and to benefit any individual or organization by any means illegitimately.</p> <p><i>[Signature]</i> Customer Signature:</p>								

IMPORTANT INSTRUCTIONS

***FILE PREPARER TO START PREPARING THE FILES ONLY AFTER ENSURING THE STATUS OF ALL THE BELOW POINTS IS COMPLETED. FOR ANY EXCEPTION PLEASE BRING IT INTO NOTICE OF SENIOR GENERAL MANAGER (OPERATIONS), OTHERWISE PENAL ACTION WILL BE TAKEN AGAINST THE FILE PREPARER.**

1.	Please do not accept the case if you do not have proper documents.
2.	Understand the nature of Industry before moving for survey
3.	Study the Plant Inventory sheet or FAR properly before moving for survey
4.	Firstly please take & study the current applicable ownership documents of the property which needs to get surveyed.
5.	Mark the Owner/ Area/ Boundaries mentioned in the ownership documents with bold florescent marker pen before moving for the survey. During site survey if any difference is found in the above fields from the ownership documents then please contact the owner immediately to know the reason for the difference.
6.	Identify the Property clearly by matching the boundaries and area mentioned in the property papers.
7.	Check whether Building Measurement Area is given in the Map or if they have any Building Area sheet or if self-measurement has to be carried out before moving for survey.
8.	Take Google Map location.
9.	Take one photograph of the property along with abutting road.
10.	Take nearby photographs of the Property.
11.	Check Jurisdiction Municipal Limits & Ward Name.
12.	Fill the details in the Survey form and tick the appropriate option clearly.
13.	In case customer is found providing misleading information to you or trying to influence you by money or cash then immediately report to the Management & Bank.

S.No.	CHECKLIST	STATUS
1.	IS PURPOSE OF THE ASSIGNMENT UNDERSTOOD CLEARLY	<input checked="" type="checkbox"/>
2.	IS WORK ORDER/ EMAIL/ CESA FORM FORMALITY COMPLETED	<input checked="" type="checkbox"/>
3.	FOR PRIVATE CASE OR FOR FRESH CASE 50% ADVANCE IS RECEIVED	<input checked="" type="checkbox"/>
4.	IS DOCUMENT CHECKLIST PROVIDED TO THE CUSTOMER	<input checked="" type="checkbox"/>

S.NO.	CHECKLIST	STATUS
1.	Check nearby prominent landmark	<input checked="" type="checkbox"/>
2.	DO CLEAR IDENTIFICATION OF THE PROPERTY	<input checked="" type="checkbox"/>
3.	Match the boundaries of the property and its directions with the help of compass or sun direction	<input checked="" type="checkbox"/>
4.	Do sample measurement	<input checked="" type="checkbox"/>
5.	CHECK IF ANY BUILDING VIOLATIONS DONE	<input checked="" type="checkbox"/>
6.	Click multiple proper photographs of the property from inside-out	<input checked="" type="checkbox"/>
7.	Take selfie with the available representative	<input checked="" type="checkbox"/>

8.	Send Google Map location at maps@rkassociates.org	<input checked="" type="checkbox"/>
9.	Check municipal jurisdiction	<input checked="" type="checkbox"/>
10.	Check Main road name & width and its distance from the subject property	<input checked="" type="checkbox"/>
11.	Check Lane width on which property is located	<input checked="" type="checkbox"/>
12.	Check any defects or negativity in the property	<input checked="" type="checkbox"/>
13.	CONFIRM PROPERTY RATES LOCALLY	<input checked="" type="checkbox"/>
14.	CHECK NEARBY DEVELOPMENT	<input checked="" type="checkbox"/>

SPECIAL INSTRUCTIONS:

1. During Survey please follow the blocks mentioned in the plant layout and clearly mention the details of each block. Use separate sheet wherever space is not adequate in the form.
2. During survey please keep P&M inventory sheet in hand and cross check the machines from the list.
3. Mention type, height & area of shed of each block clearly.
4. Take photographs of the machines including its machine plate.
5. In case machine is not in running condition then test the condition of the machine by moving its lever, pulley and check oil condition.

SURVEY GRADING MATRIX	
GRADE	PARAMETERS/ CRITERIA
A	In case all the points below are done properly, timely with full care and diligence: <ol style="list-style-type: none"> 1. Survey started with proper work order and knowing the source of payment. 2. Survey done with proper documents. 3. Done complete homework and studied the documents properly with highlighting the main points before moving for the survey. 4. Chosen correct survey form as per the property type. 5. All fields of Survey form are properly filled. 6. All site special observations and negative and positive factors are clearly mentioned. 7. Self & client signatures taken on survey form. 8. Property rates information properly taken, mentioned and verified. 9. Site rough sketch plan made. 10. Proper photographs taken. 11. Selfie with property taken. 12. Selfie and owner photograph with property taken.
B	In case of 3 minor mistakes in any of the above points except Point 1, 2, 3, 4, 6, 8, 10, 11, 12 but all the points are covered.
C	In case of more than 3 minor mistakes and any 1 major mistake in any of the above points and if any points are completely missing except Point 1, 2, 3, 4, 6, 8, 10, 11, 12.
D	In case of 1 major mistake or missing of any 1 point out of 1, 2, 3, 4, 6, 8, 10, 11, 12.
E	In case of more than 1 major mistakes or missing of more than 1 point out of 1, 2, 3, 4, 6, 8, 10, 11, 12.

Note (Survey Grading Matrix):

1. For special assignments like LIE, Stock Valuation, etc. where till date survey format is not specified or released, in such cases point wise site observation report has to be submitted by the Surveyor duly signing it properly. Without signed Site Observation report, Point 4 will be considered as not done and will fall under Category E.
2. Similar Grading Matrix is issued for Case Collection & Report Preparation as well.

Note (Overall Grading Matrix):

1. In case client reports any careless mistake in the report for which revision has to be done in the report then in that case Grading Matrix may be revised and Grade E will be awarded.

INDUSTRIAL PLANT SURVEY FORM

(FOR INDUSTRIAL PROPERTIES ONLY)

(Version 2.0) | Date of implementation: 9.02.2011 | Date of Revision: 04.01.2018, 15.06.2019

File No. RKA/DNCR/...../.....	Date: 27/6/24	Time: 10 Pm
-------------------------------	---------------	-------------

GENERAL DETAILS						
1.	Name of the Surveyor	Mr. Arit. Bhargi				
2.	Property shown by	<input type="checkbox"/> Owner/ Director, <input type="checkbox"/> Company Representative, <input type="checkbox"/> No one was available, <input type="checkbox"/> Property is locked, survey could not be done from inside <table border="1" style="width: 100%; border-collapse: collapse; margin-top: 5px;"> <tr> <th style="width: 60%; text-align: center; padding: 2px;">Name</th> <th style="width: 40%; text-align: center; padding: 2px;">Contact No.</th> </tr> <tr> <td style="padding: 2px;">Mr. Sunil Sunil</td> <td style="padding: 2px;">982216579</td> </tr> </table>	Name	Contact No.	Mr. Sunil Sunil	982216579
Name	Contact No.					
Mr. Sunil Sunil	982216579					
3.	Survey Type	<input checked="" type="checkbox"/> Full survey (inside-out with approximate measurements & photographs), <input type="checkbox"/> Full survey (inside-out with approximate sample random measurements & photographs), <input type="checkbox"/> Half Survey (Approximate sample random measurements from outside & photographs), <input type="checkbox"/> Only photographs taken (No measurements)				
4.	Reason for Half survey or only photographs taken	<input type="checkbox"/> Property was locked, <input type="checkbox"/> Possessee didn't allow to inspect the property, <input type="checkbox"/> NPA property so owner was hostile and survey couldn't be carried out, <input type="checkbox"/> Under construction property, <input type="checkbox"/> Very Large irregular Property, practically not possible to measure the entire area, <input type="checkbox"/> Any other reason:				
5.	How Property is Identified	<input type="checkbox"/> From schedule of the properties mentioned in the deed, <input checked="" type="checkbox"/> From name plate displayed on the property, <input checked="" type="checkbox"/> Identified by the owner/ owner representative, <input type="checkbox"/> Enquired from nearby people, <input type="checkbox"/> Identification of the property could not be done, <input type="checkbox"/> Survey was not done				
6.	Type of Industry	<input checked="" type="checkbox"/> Small Manufacturing Unit, <input type="checkbox"/> Medium Scale Industrial Unit, <input type="checkbox"/> Large Scale Industrial Plant, <input type="checkbox"/> Very Large Scale Industrial Plant				
7.	Property Measurement	<input checked="" type="checkbox"/> Self-measured, <input type="checkbox"/> Sample measurement only, <input type="checkbox"/> No measurement				
8.	Reason for no measurement	<input type="checkbox"/> Property was locked/ sealed, <input type="checkbox"/> Owner/ possessee didn't allow it, <input type="checkbox"/> NPA property so didn't enter the property, <input type="checkbox"/> Very Large Property, practically not possible to measure the entire area <input type="checkbox"/> Any other Reason:				
9.	Purpose of Valuation	<input type="checkbox"/> Value assessment of the asset for creating collateral mortgage <input checked="" type="checkbox"/> Periodic Re-Valuation for Bank, <input type="checkbox"/> Distress sale for NPA A/c.,				

		<input type="checkbox"/> For DRT Recovery purpose, <input type="checkbox"/> For Insolvency purpose, <input type="checkbox"/> Capital Gains Wealth Tax purpose, <input type="checkbox"/> Partition purpose, <input type="checkbox"/> General Value Assessment, <input type="checkbox"/> For company merger & amalgamation purpose, <input type="checkbox"/> For any other purpose:
10.	Type of Loan	<input type="checkbox"/> Project Loan, <input type="checkbox"/> Term Loan, <input type="checkbox"/> CC Limit enhancement, <input type="checkbox"/> Cash Credit Limit, <input type="checkbox"/> Industrial Loan, <input type="checkbox"/> Business Loan, <input type="checkbox"/> NA
11.	Loan Amount	

OWNERSHIP DETAILS	
1.	Name of the Industry
2.	Legal Owner Name/s
3.	Property Purchaser Name
4.	Plant Address under Valuation
5.	Present Residence Address of the Owner/ Director
6.	Property constitution

☐ Free Hold, ☒ Lease Hold

LOCATION DETAILS				
1.	Adjoining Properties (Match it with papers with the help of compass or Sun direction and also confirm it with nearby people)	East	West	North
		South		
		IDC Road	Plot No. 138 & 137	Plot No. 140
				Plot No. 143
2.	Property Facing	<input checked="" type="checkbox"/> East Facing, <input type="checkbox"/> North Facing, <input type="checkbox"/> West Facing, <input type="checkbox"/> South Facing, <input type="checkbox"/> North-East Facing, <input type="checkbox"/> South-West Facing, <input type="checkbox"/> South-East Facing, <input type="checkbox"/> North-West Facing		
3.	Landmark	opp. Igloo diary		
4.	Ward Name/ No.			
5.	Zone Name			
6.	Main Road Name & Width	Name	Width	Distance from property
		Panjim - Ponda Highway	150 ft	3 km
7.	Approach Road Name & Width	IDC Road - 50 ft		
8.	Are proper road facilities available?	<input checked="" type="checkbox"/> Yes, <input type="checkbox"/> No		
9.	Type of Approach Road	<input checked="" type="checkbox"/> Bituminous, <input type="checkbox"/> Metalled, <input type="checkbox"/> Cement concrete, <input type="checkbox"/> Concrete paver block, <input type="checkbox"/> Brick khadanja, <input type="checkbox"/> Mud surfacing, <input type="checkbox"/> Broken potholed metalled road, <input type="checkbox"/> No proper approach road available, <input type="checkbox"/> Very narrow approach road towards the property		

Location characteristics	<input type="checkbox"/> Within well-developed notified Industrial area, <input checked="" type="checkbox"/> Within averagely maintained Industrial area, <input type="checkbox"/> Within un-notified Industrial area, <input type="checkbox"/> Within Main city, <input type="checkbox"/> Within city suburbs, <input type="checkbox"/> Within urban developed Area, <input type="checkbox"/> Within urban developing zone, <input type="checkbox"/> Within urban undeveloped area, <input type="checkbox"/> Within urban remote area, <input type="checkbox"/> Within commercial area, <input type="checkbox"/> Within Institutional area, <input type="checkbox"/> Out of municipal limits, no civic infrastructure available, <input type="checkbox"/> Within rural village area, <input type="checkbox"/> In interiors, <input type="checkbox"/> Within Backward area, <input type="checkbox"/> Within Remote area												
11. Classification of the Locality	<input type="checkbox"/> Urban developed, <input type="checkbox"/> Urban developing, <input checked="" type="checkbox"/> Semi Urban, <input type="checkbox"/> Rural, <input type="checkbox"/> Backward, <input type="checkbox"/> Industrial, <input type="checkbox"/> Institutional												
12. Location consideration	<input type="checkbox"/> Corner Plot, <input type="checkbox"/> 2 side open, <input type="checkbox"/> 3 side open, <input type="checkbox"/> On >30' wide road, <input type="checkbox"/> Near to Metro station, <input type="checkbox"/> Near to Market, <input checked="" type="checkbox"/> Near to Highway, <input checked="" type="checkbox"/> Entrance North-East Facing, <input checked="" type="checkbox"/> Ordinary location within locality, <input type="checkbox"/> Good Location within the locality, <input type="checkbox"/> Normal Location within the locality, <input type="checkbox"/> Average Location within locality, <input type="checkbox"/> Poor location within the locality, <input type="checkbox"/> Property towards end of the locality, <input type="checkbox"/> Any other												
13. Is Plant part of notified Industrial Area? If yes then name of Industrial area/ estate & governing authority managing it.	<input checked="" type="checkbox"/> Yes, <input type="checkbox"/> No Kundaim Industrial Estate												
14. Proximity to civic amenities	<table border="1"> <thead> <tr> <th>School</th><th>Hospital</th><th>Market</th><th>Metro</th><th>Railway Station</th><th>Airport</th></tr> </thead> <tbody> <tr> <td>4 km</td><td>3 km</td><td>3 km</td><td>—</td><td>15 km</td><td>25 km</td></tr> </tbody> </table>	School	Hospital	Market	Metro	Railway Station	Airport	4 km	3 km	3 km	—	15 km	25 km
School	Hospital	Market	Metro	Railway Station	Airport								
4 km	3 km	3 km	—	15 km	25 km								
15. Any new development in surrounding area	Biomedical Waste plant.												
16. Jurisdiction limits	<input type="checkbox"/> Nagar Nigam, <input type="checkbox"/> Nagar Panchayat, <input checked="" type="checkbox"/> Gram Panchayat, <input type="checkbox"/> Nagar Palika Parishad, <input type="checkbox"/> Area not within any municipal limits bhoma Gram Panchayat												
17. Jurisdiction Development Authority Name	Name: Ponda Jurisdiction. <input type="checkbox"/> Area not within any development authority limits												
18. Municipality/ Municipal Corporation Name	Name: Ponda Municipal Corporation												

		<input type="checkbox"/> Area not within any municipal limits
19.	Surrounding land uses and adjoining/ nearby establishment details	Paper Packing Ind. ③ Berger Paints
20.	Is the location proper for the subject industry?	Saniza Pvt Ltd. ④ Colgate.
21.	Is it a standalone Industry in this area? is it a belt for the subject nature of Industry?	Yes
22.	In case Industry gets closed then does the land can be used for any other purpose?	No.
		Yes

PHYSICAL DETAILS

1.	Land Area	As per Title deed	As per Map	As per site survey
		8000 sq mtrs	8000 sq mtrs	7857 sq mtrs.
	Area as per mortgage deed:	as per lease deed 8000 sq mtrs		
2.	Any conversion to the land use	No.		
3.	Land Type	<input checked="" type="checkbox"/> Solid, <input type="checkbox"/> Rocky, <input type="checkbox"/> Marsh Land, <input type="checkbox"/> Reclaimed Land, <input type="checkbox"/> Water logged		
4.	Shape of the Land	<input type="checkbox"/> Square, <input checked="" type="checkbox"/> Rectangular, <input type="checkbox"/> Trapezium, <input type="checkbox"/> Triangular, <input type="checkbox"/> Trapezoid, <input type="checkbox"/> Irregular, <input type="checkbox"/> NA		
5.	Level of Land	<input checked="" type="checkbox"/> On road level, <input type="checkbox"/> Below road level, <input type="checkbox"/> Above road level, <input type="checkbox"/> NA		
6.	Frontage to depth ratio	<input type="checkbox"/> Normal frontage, <input type="checkbox"/> Less frontage, <input checked="" type="checkbox"/> Large frontage, <input type="checkbox"/> NA		
7.	Are Boundaries matched	<input checked="" type="checkbox"/> Yes, <input type="checkbox"/> No, <input type="checkbox"/> No relevant papers available to match the boundaries,		
		<input type="checkbox"/> Boundaries not mentioned in available documents, <input type="checkbox"/> Very large land parcel forming multiple lands so not possible to match it with papers		
8.	Is Independent access available to the property	<input checked="" type="checkbox"/> Clear independent access is available, <input type="checkbox"/> Access is available in sharing of other adjoining property, <input type="checkbox"/> No clear access is available, <input type="checkbox"/> Access is closed due to dispute, <input type="checkbox"/> Land locked		
9.	Is property clearly demarcated with permanent boundaries?	<input checked="" type="checkbox"/> Yes, <input type="checkbox"/> No, <input type="checkbox"/> Only partially, <input type="checkbox"/> Only with Temporary boundaries,		
10.	Is the property merged or colluded with any other property	No.		
11.	Is complete property mortgaged with the Bank under valuation or only portion of it?	Yes.		
12.	Property possessed by at the time of survey	<input checked="" type="checkbox"/> Owner, <input type="checkbox"/> Vacant, <input checked="" type="checkbox"/> Lessee, <input type="checkbox"/> Under Construction, <input type="checkbox"/> Couldn't be Surveyed, <input type="checkbox"/> Property was locked, <input type="checkbox"/> Bank sealed, <input type="checkbox"/> Court sealed		
13.	Current activity carried out in the property	<input checked="" type="checkbox"/> Industrial, <input type="checkbox"/> Vacant, <input type="checkbox"/> Locked, <input type="checkbox"/> Sealed <input type="checkbox"/> Any other use:		

BUILDING/ CONSTRUCTION/ UTILITY DETAILS

1.	Construction Status	<input checked="" type="checkbox"/> Built-up property in use, <input type="checkbox"/> Under construction, <input type="checkbox"/> No construction			
2.	Covered Built-up Area				
	RCC	As per Title deed	As per Map	As per site survey	
	Shed				
3.	Building Type	<input checked="" type="checkbox"/> RCC Framed Structure, <input type="checkbox"/> Load bearing Pillar Beam column, <input type="checkbox"/> Ordinary brick wall structure, <input checked="" type="checkbox"/> Shed mounted on Iron trusses & Pillars, <input type="checkbox"/> Scrap abandoned structure			
4.	Appearance/ Condition of the Building	<input checked="" type="checkbox"/> Internal - <input type="checkbox"/> Excellent, <input type="checkbox"/> Very Good, <input checked="" type="checkbox"/> Good, <input type="checkbox"/> Ordinary, <input type="checkbox"/> Average, <input type="checkbox"/> Poor <input type="checkbox"/> Under construction, <input type="checkbox"/> No Survey <input type="checkbox"/> External - <input type="checkbox"/> Excellent, <input type="checkbox"/> Very Good, <input type="checkbox"/> Good, <input checked="" type="checkbox"/> Ordinary, <input type="checkbox"/> Average, <input type="checkbox"/> Poor <input type="checkbox"/> Under construction			
5.	Maintenance of the Building	<input type="checkbox"/> Very Good, <input checked="" type="checkbox"/> Average, <input type="checkbox"/> Poor, <input type="checkbox"/> Under construction 1989-2012 Phase wise 1989-2012 - 35 yrs.			
6.	Age of Building/ Recent Improvements done				
7.	Maintenance of the Building	<input type="checkbox"/> Very Good, <input checked="" type="checkbox"/> Average, <input type="checkbox"/> Poor <input type="checkbox"/> Maintenance issues, <input type="checkbox"/> Finishing issues, <input type="checkbox"/> Seepage issues, <input type="checkbox"/> Water supply issues, <input type="checkbox"/> Electricity issues, <input type="checkbox"/> Structural issues, <input type="checkbox"/> Visible cracks in the building			
8.	Any defects in the building	No defects			
9.	Any violation done in the property	<input type="checkbox"/> Construction done without Map, <input type="checkbox"/> Construction not as per approved Map, <input type="checkbox"/> Extra covered without sanctioned Map, <input type="checkbox"/> Joined adjacent property, <input type="checkbox"/> Encroached adjacent area illegally			
10.	Boundary Wall (Only for individual property)	<input type="checkbox"/> Yes, <input type="checkbox"/> No, <input type="checkbox"/> Common boundary wall of a complex Running Mtr. 356.45 m, Height 6ft, Width 1 ft, Finish brick work			
11.	Garden/ Landscaping	<input checked="" type="checkbox"/> Yes, <input type="checkbox"/> No, <input type="checkbox"/> Beautiful, <input type="checkbox"/> Ordinary			
12.	Parking facilities	<input checked="" type="checkbox"/> Available within the property		<input checked="" type="checkbox"/> On Ground, <input type="checkbox"/> In Basement, <input type="checkbox"/> On still	
		<input type="checkbox"/> Not available within the property		<input type="checkbox"/> On road, <input type="checkbox"/> Acute parking problem	
13.	Special Comments if any				

NOTE: Use table below to mention the individual building/ shed/ blocks details. Mentioned Type of construction (RCC/ Corrugated GI Shed Mounted on Brick Wall or Iron Pillars & Trusses/ Corrugated Colored GI Shed/ Simple GI Shed/ Simple Tin Shed), Height & Area of each block in the table below.

No.	Block/ Building Name	Total Slabs/ Floors	Floor wise height	Year of construction	Type of construction	Structure condition	Area in Sq.ft
①	Building I lower ground floor.	1	12fts	1989	Shade Work RCC work	Good (Normal)	4950 sq ft
	Upper ground floor.		3am (shade) 12fts	1989	Shade Work RCC work.	Good (Normal)	16528 sq ft
	Mezzanine	1	12fts	1989	RCC Work	Normal	1991 sq ft
②	Building II lower ground floor	1	12ft	2007	Shade work.	Good	8521.92 sq ft.
	Upper ground	1	12ft	2007	Shade work	Good	14914 sq ft
	Mezzanine floor		12ft	2007	Shade work /Structure work	Good	2840.64 sq ft
③	Building III Upper ground floor.	1	32 ft	2012	Shade work	Good	7983.92 sq ft
④	office building lower ground	1	12 ft	2012	RCC work	Good	3217.24 sq ft
	Upper ground	1	12ft	2012	RCC work	Good	1937 sq ft
	Purchase & Admin (first)	1	12ft	2012	RCC work	Good	1937 sq ft
	Canteen (Second)	1	12ft	2012	RCC Work	Good	1937 sq ft
⑤	Dark Room	1	12ft	2012	RCC work	Good	516.48 sq ft
	Canteen Security Cabin	1	10ft 9ft	2012 1989	RCC Work brickwork	Good Good	774.72 sq ft 64.56 sq ft


Shade height = 12 meters

68,115
sq ft

LAND RATES INFORMATION DETAILS

Gather information on the basis of the factors like Area location, Property location, Floor level, Block, Position, Frontage, Width of lane/ road in front of the property, Nearby development

1.	Demand & Supply condition in the Market for such properties	<input checked="" type="checkbox"/> Very Good, <input type="checkbox"/> Good, <input type="checkbox"/> Average, <input type="checkbox"/> Low	
2.	At what True rate Owner bought this Property	Year of purchase	Lease Land - Agreement 09/08/1998
		Purchase Price	
3.	Minimum Rate in the locality	2800 / sq mtrs	
4.	Maximum Rate in the locality	2600 / sq mtrs	
5.	Local Information gathered during Site survey (Minimum 2 enquiries are must):		
	1. Name:	Mr Shyam Parsekara	
	Contact No.	9422 444953	
	Sale Purchase Rate	2600/sq mtrs to 2800 sq mtrs	
	Rental Rate		
	Comments	discussed with Shyamji, actually the land is in EMDI IDC is full and there is not Available Land. He had friend in GDA Industrial estate & he checked with him & said if current land has to be sold or purchase near Rental the 2600/sq mtrs is good Rate	
	2. Name:	Builders & Brokers.	
	Contact No.	84464 57520	
	Sale Purchase Rate	2700/sq mtrs to 2900/sq mtrs	
	Rental Rate		
	Comments	Discussed with the team & current the land is full in that Area of outside Industrial Area Individual Rate is very high, but we same check with IDC. The Appropiate Rate will be 2700 - 2900 / sq mtrs	
	3. Name:		
	Contact No.		
	Sale Purchase Rate		
	Rental Rate		
	Comments		

Surveyor Name: Arit Bhanji
 Signature: 
 Date: 27/6/24

CASE NO.

UNDERTAKING BY THE CUSTOMER

I confirm that the property is inspected in front of me and I have provided all the information true related to the property to the best of my knowledge. I understand that any false or manipulative information provided by me will be considered as cheating with the professional organization since it will lead to incorrect valuation report and I'd be solely responsible for this unlawful act and will bear the charges for the changes/ modifications which have to undergo due to the false information. I also undertake that I haven't given any cash or in kind to any member of R.K Associates to influence the Value of the Property or favor any individual or organization and the same is not accepted or asked by the member of R.K Associates. Any such act will lead to cancellation of the material prepared by R.K Associates with forfeiting of the fees and I'll be completely responsible for its repercussions and legal actions taken for it.

IMPORTANT: We have not authorized any of our Surveyor to take Cash or kind from the customers in any situation. In case Surveyor or any member of R.K Associates asks for any money or kind from you then kindly please inform on number +91-9999597597. Our Valuation process is very stringent and have multiple check points to ensure correct & error free reports to keep the lending agency risk free. In case Surveyor claims that he would be able to arbitrary effect the Valuation figures unfairly or as per your requirement & need then he is making a false claim to you and we request you to complaint such act immediately on the number provided above.

Name: Mr. Syril.
Signature: [Signature]

Mobile No.: 9822165729

Date: 27/6/24

UNDERTAKING BY THE SURVEYOR

I confirm that I have carried out the Survey of the property properly as per the fair professional best practices and Valuation & Survey policy guidelines issued by the organization. I have not taken any cash or kind from the customer or given the customer any wrong or false information or have made any false claims for arbitrary providing the Property Valuation as per one's need or requirement by distorting the facts. In case at any point of time it is found that I have done any kind of fraudulent activity in this case and misled the company then I understand its legal consequences and appropriate penal action which company can take against me. Also in regard to it any monetary or reputation loss will be recovered from me by the company.

Surveyor Name: Mr. Anil Bhargi
Signature: [Signature]
Date: 27/6/24

SURVEY SUMMARY SHEET (TO BE ENCLOSED WITH VALUATION REPORT) (Version 1.0) | Date of implementation: 10.04.2017

Every Valuation report at R.K Associates is prepared based on the thorough survey of the property carried out by our Engineering Surveyor. This Survey Summary Sheet is for the information of Banker/ concerned interested organization. Detailed Survey Form can also be made available to the interested organization in case it is required to cross check what information our surveyor has given in site inspection report based on which Valuation report is prepared.

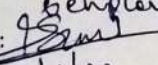
1.	File No.	178(24-25) P178-148-191		
2.	Name of the Surveyor	Mr. Anil Bhanji		
3.	Borrower Name	M/s. Chemtech Industries Pvt Ltd		
4.	Name of the Owner	M/s. " " "		
5.	Property Address which has to be valued	Plot No. 41/142, Kundaim Industrial estates, Taluka Ponda, Goa-403115		
6.	Property shown & identified by at spot	<input type="checkbox"/> Owner, <input checked="" type="checkbox"/> Representative, <input type="checkbox"/> No one was available, <input type="checkbox"/> Property is locked, survey could not be done from inside		
		Name	Contact No.	
		Mr. Anil	9822165729	
7.	How Property is Identified by the Surveyor	<input type="checkbox"/> From schedule of the properties mentioned in the deed, <input type="checkbox"/> From name plate displayed on the property, <input checked="" type="checkbox"/> Identified by the owner/ owner representative, <input type="checkbox"/> Enquired from nearby people, <input type="checkbox"/> Identification of the property could not be done, <input type="checkbox"/> Survey was not done		
8.	Are Boundaries matched	<input checked="" type="checkbox"/> Yes, <input type="checkbox"/> No, <input type="checkbox"/> No relevant papers available to match the boundaries, <input type="checkbox"/> Boundaries not mentioned in available documents		
9.	Survey Type	<input checked="" type="checkbox"/> Full survey (inside-out with measurements & photographs) <input type="checkbox"/> Half Survey (Measurements from outside & photographs) <input type="checkbox"/> Only photographs taken (No measurements)		
10.	Reason for Half survey or only photographs taken	<input type="checkbox"/> Property was locked, <input type="checkbox"/> Possessee didn't allow to inspect the property, <input type="checkbox"/> NPA property so couldn't be surveyed completely		
11.	Type of Property	<input type="checkbox"/> Flat in Multistoried Apartment, <input type="checkbox"/> Residential House, <input type="checkbox"/> Low Rise Apartment, <input type="checkbox"/> Residential Builder Floor, <input type="checkbox"/> Commercial Land & Building, <input type="checkbox"/> Commercial Office, <input type="checkbox"/> Commercial Shop, <input type="checkbox"/> Commercial Floor, <input type="checkbox"/> Shopping Mall, <input type="checkbox"/> Hotel, <input type="checkbox"/> Industrial, <input type="checkbox"/> Institutional, <input type="checkbox"/> School Building, <input type="checkbox"/> Vacant Residential Plot, <input type="checkbox"/> Vacant Industrial Plot, <input type="checkbox"/> Agricultural Land		
12.	Property Measurement	<input checked="" type="checkbox"/> Self-measured, <input type="checkbox"/> Sample measurement, <input type="checkbox"/> No measurement		
13.	Reason for no measurement	<input type="checkbox"/> It's a flat in multi storey building so measurement not required <input type="checkbox"/> Property was locked, <input type="checkbox"/> Owner/ possessee didn't allow it, <input type="checkbox"/> NPA property so didn't enter the property, <input type="checkbox"/> Very Large Property, practically not possible to measure the area within limited time <input type="checkbox"/> Any other Reason:		
14.	Land Area of the Property	As per Title deed	As per Map	As per site survey
		8000 sq Mtrs	8000 sq Mtrs	7857.48 m ²
15.	Covered Built-up Area	As per Title deed	As per Map	As per site survey
		-	6225 sq Mtrs	6330 m ²
16.	Property possessed by at the time of survey	<input checked="" type="checkbox"/> Owner, <input type="checkbox"/> Vacant, <input type="checkbox"/> Lessee, <input type="checkbox"/> Under Construction, <input type="checkbox"/> Couldn't be Surveyed, <input type="checkbox"/> Property was locked, <input type="checkbox"/> Bank sealed, <input type="checkbox"/> Court sealed		
17.	Any negative observation of the			

Property during survey	
Is Independent access available to the property	<input checked="" type="checkbox"/> Clear independent access is available, <input type="checkbox"/> Access available in sharing of other adjoining property, <input type="checkbox"/> No clear access is available, <input type="checkbox"/> Access is closed due to dispute
19. Is property clearly demarcated with permanent boundaries?	<input checked="" type="checkbox"/> Yes, <input type="checkbox"/> No, <input type="checkbox"/> Only with Temporary boundaries
20. Is the property merged or colluded with any other property	No
21. Local Information References on property rates	Please refer attached sheet named 'Property rate Information Details.'

Endorsement:

1. Signature of the Person who was present from the owner side to identify the property:

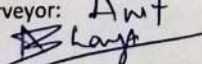
Undertaking: I have shown the correct property and provided the correct information about the property to the surveyor of R.K Associates to the best of my knowledge for which Valuation has to be prepared. In case I have shown wrong property or misled the valuer company in any way then I'll be solely responsible for this unlawful act.

- Name of the Person: Mr Sunil
- Relation: Employee - Plant head
- Signature: 
- Date: 27/6/24

In case not signed then mention the reason for it: ☐ No one was available, ☐ Property is locked, ☐ Owner/representative refused to sign it, ☐ Any other reason:

2. Surveyor Signature who did site inspection:

Undertaking: I have inspected the property and cross verified the property details at site to the extent of a. Matching boundaries of the property, b. Sample measurement of its area, c. Physical condition, d. Property rates as per local information with what is mentioned in the property documents provided to me by the Bank/interested organization. I have not come under influence of anyone during site inspection and have only recorded the true and factual details in the survey form which I come across during the site survey. I understand that giving any manipulative information in the survey form will lead to incorrect Valuation report which is an unlawful act and I'll be solely responsible for doing it.

- Name of the Surveyor: Anil Bhanji
- Signature: 
- Date: 27/6/24