



Department ID : Mobile No. : 95738106
NOTE:- This challan is valid for document to be registered in Sub Registrar office only. Not valid for unregistered document.
 सदर चलन कोषद्वय निबंधक कार्यालयमा नोदणी करवावाच्या दस्तावासी लागू आहे. नोदणी न करवावाच्या दस्तावासी सदर चलन लागू नाही.

ब द व
१२८०-१/१११
सज २०२३



Page 1/1

Print Date 17-05-2023 03:56:34

Department of Stamp & Registration, Maharashtra		
Receipt of Document Handling Charges		
PNR	1705202312758	Date 17/05/2023
<p>Received from SRO Bhadrawal, Mobile number 7556242923, an amount of Rs.2000/-, towards Document Handling Charges for the Document to be registered(SARFA) in the Sub Registrar office S.R. Bhadrawal of the District Chandrapur.</p>		
Payment Details		
Bank Name	HDFC	Date 17/05/2023
Bank CN	10004161020201711004	REF No. 231376118688
This is computer generated receipt, hence no signature is required.		

Department of Stamp & Registration, Maharashtra		
Receipt of Document Handling Charges		
PRN	1705202312940	Date 17/05/2023
<p>Received from SRO Bhadravali, Mobile number 7956240923, an amount of Rs.1020/- towards Document Handling Charges for the Document to be registered@SARFA in the Sub Registrar office S.R. Bhadravali of the District Chandrapur.</p>		
Payment Details		
Bank Name	HDFB	Date 17/05/2023
Bank CN	10004103020301711105	REF No. 231378121947
This is computer generated receipt, hence no signature is required.		

ब द द
१९८०-८१
रु.



Received Adjudication Fee Rs. (1005) Rs. one Hundred only.
vide e-challan No. MH0667549202004-13/3/2023.

Collector of Stamp
Chandrapur

Certificates no 32 (13) (A) of the Maharashtra Stamp Act 1958
 Witness of the Collector of Stamps, Chandrapur
 No. 46285000P 1961 1958
 Issued from Stamp Austrian 1958
 Issued at Chandrapur Stamp
 No. of Rs. 4,62,85000P (Rs. Four
62 85000P)
 Value of Rs. 4,62,85000P
 Issued under Sec-32 (13) (A) of the Maharashtra
 Stamp Act 1958 full duty of
4,62,85000P its instrument by
 chargeable has been provided Article
36 of the Act.

This Certificate is subject to provision of sec. 36.
 (A) of the Maharashtra Stamp Act 1958.

Place: Chandrapur
 Date: 23/04/2023.

Collector of Stamps,
 Chandrapur

Office of the Collector of Stamps, Chandrapur
Case No. Ad-4809/2003/134/13-11/13/2023.
Received from Shri. Aurobindo Realty and Infrastructure Private
Limiting at Chandrapur Stamp
Duty of Rs. 62,850.00 (Rs. Sixty Two thousand eight hundred and fifty)
Video challan No. MH04-742569/2022-23
Certified under Sec-37(1)(b) of the Maharashtra Stamp Act, 1958
(Thousand only.)
15/3/2023

Certified under Sec-37 (1)(b) of the Maharashtra
Stamp Act 1958
No. 46285000 for full duty of
chargeable has been paid vide Article
No. 36 of notary a.
This Certificate is subject to provision of sec-38
(A) of the Maharashtra Stamp Act 1958.

Place: Chandrapur
Date: 03/04/2023.
Collector of Stamp: *[Signature]*



हे प्रमाणपत्र :- मातृगट मुद्रांक अधिनियम १९५८ अन्वये अस्तित्वा विद्यमान विहित काले आहे. परंतु उक्त दस्त नाणी मधील अधिका-यांमार्फत दाखल झाल्यास त्याची अतिरिक्त १९७८ च्या अधिनियमात बदल झाल्यास नाणी अधिका-री दस्त नाण्याची काढणी करतील.

ब द व
१२८०-३१११
सन् २०२३



ब द व
१२६०-४१११



2
FORM K
MODEL FORM OF MINING LEASE
(See rule 31)

Ref-1. THE GOVERNMENT OF INDIA MINISTRY OF COAL OFFICE OF THE NOMINATED AUTHORITY VESTING ORDER NO -NA-104 /19/ 2020- NA DATE-03/03/2021

2 THE GOVERNMENT OF MAHARASHTRA, INDUSTRIES ENERGY AND LABOUR DEPARTMENT MANTRALAYA, MUMBAI ORDER NO-MNG-0222/CR.5/IND-9 (A) DATE-13/02/2023

THIS INDENTURE made this----- day of March 2023 between the GOVERNOR OF MAHARASHTRA through the Collector, Chandrapur, Government of Maharashtra (hereinafter referred to as the STATE GOVERNMENT which expression shall where the context so admits be deemed to include the successors and assigns) of the one part, AND

M/s Aurobindo Realty and Infrastructure Private Limited [Incorporated in India under the Companies Act, [1956/2013] with corporate identity number [CIN:5500TG2016PTC111433], whose registered office is at 1-121, SY. No. 66 (PART) & 67 (PART), Miyapur, Hyderabad, Telangana, India, 500049 (hereinafter referred to as "the lessee" which expression shall where the context so admits individual be deemed to include his heirs, executors, administrators, representatives and permitted assign)

Details of Directors:

Sr. No.	Name	Designation
1.	SUNEELA RANI PENAKA	Director
2.	ROHIT REDDY PENAKA	Director
3.	SAMPATH KUMAR REDDY AERVA	Director

Takli Jena Bellora (North) and Takli Jena Bellora (South) Coal Block was notified by THE GOVERNMENT OF INDIA MINISTRY OF COAL OFFICE OF THE NOMINATED AUTHORITY, Govt. of Maharashtra dated 15/02/2023 for grant of Mining Lease. E-Auction was held for the coal mine on 28/09/2020. AUROBINDO REALTY AND INFRASTRUCTURE

Aurobindo Realty and Infrastructure Pvt.Ltd.

Authorized Signatory



District Mining Officer
Chandrapur

PRIVATE LIMITED ("ARIPL") submitted the highest Final Price Offer of 30.75% and is hereby declared the Preferred Bidder for grant of Mining Lease of Takli Jena Bellora (North) and Takli Jena Bellora (South) Block No.MNG -0222/C.R.35/Ind-9 (A) in exercise of the power conferred by sub-section (3) of section 10 of the Mines and Minerals (Development and Regulation) Act 1957 and as per section 8(8) of Coal Mines (Special Provision) Act-2015 with the Government of India , Ministry of Coals Nominated Authority vesting order No. NA-104/19/2020-NA, fsyrf 03/03/2021. Government is pleased to sanction to M/s Aurobindo Realty & Infrastructure Pvt.Ltd. Hyderabad over an area of 936 hectare Mouza Takli-Jena-Bellora (North) and Mouza Takli-Jena-Bellora (South) , the mining lease for a period of 30 (Thirty) years from the date of mining lease execution for commercial coal mining (Trading) on the terms and Conditions mentioned below. WHEREAS THE lessee/lessees has/have applied to the State Government in accordance with the Mineral Concession Rules, 1960 (hereinafter referred to as the said Rules) for a mining lease for Coal Mining Lease for 30 Years in respect of the lands described in Part I of the Schedule here under written and has/have deposited with the Central Government the sum of

1. Performance security- INR 100,85,30,331.99 (100.85 crore) in the form of Bank Guarantee (BG) submitted to Nominated Authority, Ministry of Coal, New Delhi dated on 16/02/2021 as per clause 6.1.1 of the tender document.
2. Additional Performance Bank Guarantee INR 13,30,17,548.27/- (Thirteen Crores Thirty Lakhs Seventeen thousand five hundred forty-eight and twenty-seven paise only) was submitted on 04/09/2021 as per clause 6.1.4 of the tender document.
3. Additional Performance Bank Guarantee Value of INR 68,67,78,852.73 (Sixty-Eight Crores Sixty Seven lakhs seventy-eight thousand eight hundred fifty-two) was submitted on 30/06/2022 as per clause 6.1.4.

WITNESSETH that in consideration of the rents and royalties, covenants and agreements by and in these presents and the Schedule hereunder written reserved and contained and on the part of the lessee/lessees to be paid observed and performed, the State Government (with the approval of the Central Government) hereby grants and demises unto lessee/lessees.

All those the mines beds/veins seams of COAL (here state the mineral or minerals) (hereinafter and in the Schedule referred to as the said minerals) situated lying and being in or under the lands which are referred to in Part I of the said Schedule, together with the liberties, powers and privileges to be exercised or enjoyed in connection herewith which are mentioned in Part II of the said Schedule subject to the restrictions and conditions as to the exercise and enjoyment of such liberties, powers and privileges

Aurobindo Realty and Infrastructure Pvt.Ltd.

Authorized Signatory

District Mining Officer
Chandrapur

which are mentioned in Part III of the said Schedule EXCEPT and reserving out of this demise unto the State Government the liberties, powers and privileges mentioned in Part IV of the said Schedule TO HOLD the premises hereby granted and demised unto the lessee/lessees from theday..... 20..... for the term of 30 years thence next ensuing YIELDING AND PAYING therefore unto the State Government the several rents and royalties mentioned in Part V of the said Schedule at the respective times therein specified subject to the provisions contained in Part VI of the said Schedule and the lessee/lessees hereby covenants/ covenant with the State Government as in Part VII of the said Schedule is expressed and the State Government hereby covenants with the lessee/lessees as in Part VIII of the said Schedule as expressed AND it is hereby mutually agreed between the parties hereto as in Part IX of the said Schedule is expressed.

IN WITNESS WHEREOF these presents have been executed in manner hereunder appearing the day and year first above written.

The Schedule above referred to.

PART I
THE AREA OF THIS LEASE

Location and area of the lease:-

The Area of this Lease				Location and area of the lease		
District	Tahsil	Village	Survey No	Govt. Land (Hectar)	Pvt Land (Hectar)	Total Land (Hectar)
Chandrapur	Bhadrawati	Panwadala	As per APPENDIX-I	2.2	122.21	124.41
		Takli		1.32	38.7	40.02
		Bellora		12.65	271.58	284.23
		Jena Nivali		2.2	66.4	68.6
		Ashti Rith		5.2	237.79	242.99
		GotalaRith		0	59.41	59.41
		GovardipRith		1.23	35.91	37.14
		KhandalaRith		0.43	30.01	30.44
		Kiloni		0	0.65	0.65
		DongargaonKhadi		0.51	1.04	1.55
		Somnala		0	46.56	46.56
		Total		25.74	910.26	936

Aurobindo Realty and Infrastructure Pvt.Ltd.

Authorized Signatory



District Mining Officer
Chandrapur

On the North by

Dongargaon Khadi, Khasara No- 45,
AshtiRithKhasara No- 1,7,8,13,15,16,17,20,23,30,31,33,34
PanwadalaKhasara No- 5,4,3, Road,180,181,182,183,
Road,115,116,121,122,128,127,126,93,92,91,90,89,87
GovardipRithKhasara No- 3,4

On the South by

Somnala,Khasara No-10,11,13,14,15,21,22,23
Kiloni ,Khasara No -47,46,18
BelloraKhasara No-
88,87, River,89,90,91,118,114,133,140,141,
EMBANKMENT,139,5,6,7,20,18,19,17, Road,29/1
TakliKhasara No- 28,27,26,24, River,13,104,103,102,101,100,99
AshtiRithKhasara No- 75,74,72,71
KhandalaRithKhasara No- 41,39,38,31,32,26,25,23, River,21

On the East by

GovardipRith, Khasara No- River,5,6,7,8,9
Jena Nivali, Khasara No-
15,11,10,9,8,7,5,3,2,181,180,175,173, Road,139,140,141,142,143,144,149,156,
And

On the West by

KhandalaRith, Khasara No- 22
GotalaRith, Khasara No- 58,59,60,61,62,63,41,42,44,45,46
Dongargaon Khadi, Khasara No- 44, River
hereinafter referred to as "the said lands".

Aurobindo Realty and Infrastructure Pvt.Ltd.

Authorized Signatory

District Mining Officer
Chandrapur

PART II

Liberties, powers and privileges to be exercised and enjoyed by the lessee/ lessees subject to the restrictions and conditions in Part III.

To enter upon land and search for, win, work, etc.

1. Liberty and power at all times during the term hereby demised to enter upon the said lands and to search for mine, bore, dig, drill for, win, work, dress, process, convert, carry away and dispose of the said mineral/minerals.

To sink, drive and make pits, shafts and inclines etc.:-

2. Liberty and power for or in connection with any of the purposes mentioned in this part to sink drive make maintain and use in the said lands and pits shafts inclines drifts levels waterways airways and other works (and to use maintain deepen or extend any existing works of the like nature in the said lands).

To bring and use machinery equipment etc.:-


3. Liberty and power for or in connection with any of the purposes mentioned in this part to erect, construct, maintain and use on or under the said lands any engines, machinery, plant, dressing floors, furnaces, coke ovens, brick-kilns, workshops, store- houses, bungalows, godowns, sheds, and other buildings and other works and conveniences of the like nature on or under the said lands.

To make roads and ways etc. and use existing roads and ways:-

4. Liberty and power for or in connection with any of the purposes mentioned in this part to make any tramways, railways, roads, aircraft landing grounds and other ways in or over the said lands and to use maintain and go, and repass with or without horses, cattle, wagons, aircrafts, locomotives, or other vehicles over the same (or any existing tramways roads and other ways in or over the said lands) on such conditions as may be agreed to.

Aurobindo Realty and Infrastructure Pvt.Ltd.

Authorized Signatory



To get building and road materials, etc.:-

5. Liberty and power for or in connection with any of the purposes mentioned in this part to quarry and get stone gravel and other building and road materials and clay and to use and employ the same and to manufacture such clay into bricks or tiles and to use such bricks or tiles but to sell any such material bricks or tiles.

To use water from streams etc:-

6. Liberty and power for or in connection with any of the purpose mentioned in this part but subject to the right of any existing or future lessees and with the written permission of Deputy Commissioner/Collector to appropriate and use water from any streams water-courses, springs or other sources in or upon the said lands and to divert step up or dam any such stream or water course and collect or impound any such water and to make construct and maintain any water course culverts, drains or reservoirs but not as so to deprive any cultivated lands, villages, buildings or watering places for livestock of a reasonable supply of water as before accustomed nor in any way to foul or pollute any stream or springs. Provided that the lessee/lessees shall not interfere with the navigation in any navigable stream nor shall divert such stream without the previous written permission of the State Government.

To use land for stacking, heaping, depositing purposes:-


7. Liberty and power to enter upon and use a sufficient part of -the surface of the said lands for the purpose of stacking, heaping, storing or depositing therein any produce of the mines or works carried on and any tools, equipment, earth and materials and substances dug or raised under the liberties and powers mentioned in this part.

Beneficiation and conveying away of production:-

8. (a) Liberty and power to enter upon and use a sufficient part of the said lands to beneficiate any ore produced from the said lands and to carry away such beneficiated ore.

Aurobindo Realty and Infrastructure Pvt.Ltd.

Authorized Signatory



To make coke (to be used in case of coal only):-

- (b) Liberty and power upon the said lands to convert into coke any coal or coal dust produced from the said lands and to carry away such coke.

To clear brushwood and to fell and utilise trees, etc.:-

9. Liberty and power for or in connection with any of the purposes mentioned in this part and subject to the existing rights of others and save as provided in clause 3 of Part III of this Schedule to clear undergrowth and brushwood and to fell and utilise any trees or timber standing or found on the said lands provided that the State Government may ask the lessee/lessees to pay for any trees or timber felled and utilised, by him/them at the rates specified by the Deputy Commissioner/Collector or the State Government.

PART III

Restrictions and Conditions as to the exercise of the Liberties, Powers and Privileges in Part-II.
No building etc. upon certain places:-

1. No building or thing shall be erected, set up or placed and no surface operations shall be carried on in or upon any public pleasure ground, burning or burial ground or place held sacred by any class of persons or any house or village site, public road or other place which the State Government may determine as public ground nor in such a manner as to injure or prejudicially effect any buildings works property or rights of other persons and no land will be used for surface operations which is already occupied by persons other than the State Government for works or purposes not included in this lease. The lessee/lessees shall not also interfere with any right of way, well or tank.

Permission for surface operations in a land not already in use:-

2. Before using for surface operations any land which has not already been used for such operations, the lessee/lessees shall give to Deputy Commissioner/Collector of the District two calendar months previous notice in writing specifying the name or other description of the situation and the extent of the land proposed to be so used and the purpose for which the same is required and the said land shall not

Aurobindo Realty and Infrastructure Pvt.Ltd.

Authorized Signatory



be so used if objection is issued by the Deputy Commissioner/Collector within two months after the receipt by him of such notice unless the objections so stated shall on reference to the State Government be annulled or waived.

To cut trees in unreserved lands:-

3. The lessee/lessees shall not without the express sanction of the Deputy Commissioner/Collector cut down or injure any timber or trees on the said lands but may without such sanction clear away any brushwood or undergrowth which interferes with any operations authorised by these presents. The Deputy Commissioner/Collector or the State Government may require the lessee/lessees to pay for any trees or timber felled and utilised by him/them at the rates specified by the Deputy Commissioner/Collector of the District.

To enter upon reserved forests:-


4. Notwithstanding anything in this Schedule contained the lessee/lessees shall not enter upon any reserved forest included in the said lands without previous sanction in writing of the District Forest Officer nor fell, cut and use any timber or trees without obtaining the sanction in writing of that Officer nor otherwise than in accordance with such conditions as the State Government may prescribe.

No mining operations within 50 metres of public works etc.:-

5. The lessee/lessees shall not work or carry on or allow to be worked or carried on any mining operations at or to any point within a distance of 50 metres from any railway line except with the previous written permission of the Railway Administration concerned or under or beneath any rope way or any ropeway trestle or station, except under and in accordance with the written permission of the authority owning the ropeway or from any reservoir, canal or other public works such as public roads and buildings or inhabited site except with the previous written permission of the Deputy Commissioner/Collector or any other officer authorised by the State Government in this behalf and otherwise than in accordance with such instructions, restrictions and conditions either general or special which may be attached to such permission. The said distance of 50 metres shall be measured in the case

Aurobindo Realty and Infrastructure Pvt.Ltd.

Authorized Signatory



of railway, reservoir or canal horizontally from the outer toe of the bank or the outer edge of the cutting as the case may be and in case of a building horizontally from the plinth thereof. In the case of village roads no working shall be carried on within a distance of 10 metres of the outer edge of the cutting except with the previous permission of the Deputy Commissioner/Collector or any other officer duly authorised by the State Government in this behalf and otherwise than in accordance with such directions, restrictions and additions, either general or special, which may be attached to such permission.

Explanation: - For the purposes of this clause the expression 'Railway Administration' shall have the same meaning as it is defined to have in the Indian Railways Act, 1890, by clause (6) of section 3 of that Act. 'Public Road' shall mean a road which has been constructed by artificially surfaced as distinct from a track resulting from repeated use. Village road will include any track shown in the Revenue record as village road.

Facilities for adjoining Government licences and leases:-

6. The lessee/lessees shall allow existing and future holders of Government licences or leases over any land which is comprised in or adjoins or is reached by the land held by the lessee/lessees reasonable facilities of access thereto:

PROVIDED THAT no substantial hindrance or interference shall be caused by such holders of licences or leases to the operations of the lessee/lessees under these presents and fair compensation (as may be mutually agreed upon or in the event of disagreement as may be decided by the State Government) shall be made to the lessee/lessees for loss or damage sustained by the lessee/lessees by reason of the exercise of this liberty.

ब द व
३२८०-३३१११
सं २०२३

Aurobindo Realty and Infrastructure Pvt Ltd.

Authorized Signatory

CHANDRAPUR

District Mining Officer

PART IV

Liberties, Powers, and Privileges reserved to the State Government

To work other minerals:-

1. Liberty and power for the State Government, or to any lessee or persons authorised by it in that behalf to enter into and upon the said lands and to search for, win, work, dig, get, raise, dress, process, convert and carry away minerals other than the said minerals and any other substances and for those purposes to sink, drive, make erect, construct, maintain and use such pits, shafts, inclines, drifts, levels and other lines, waterways, airways, water courses, drains, reservoirs, engines, machinery, plant, buildings, canals, tramways, railways, roadways and other works and conveniences as may be deemed necessary or convenient.

PROVIDED THAT in the exercise of such liberty and power no substantial hindrance or interference shall be caused to or with the liberties, powers and privileges of the lessee/lessees under these presents and that fair compensation (as may be mutually agreed upon or in the event of disagreement as may be decided by the State Government) shall be made to the lessee/lessees for all loss or damage sustained by the lessee/lessees by reason or in consequence of the exercise of such liberty and power.

To make railways and roads:-

2. Liberty and power for the State Government or any lessee or person authorised by it in that behalf to enter into and upon the said lands and to make upon over or through the same any railways, tramways, roadways or pipelines for any purpose other than those mentioned in Part II of these presents and to get from the said lands, stones, gravel, earth and other materials for making, maintaining and repairing such railways, tramways and roads or any existing railways and roads and to and repass at all times with or without horses, cattle or other animals, carts, wagons, carriages, locomotives or other vehicles over or along any such railways, tramways, road lines and other ways for all purposes and as occasion may require, provided that in the exercise of such liberty and power by such other lessee or person no

ब द व
३२८०-३३१११
सं २०२३

Aurobindo Realty and Infrastructure Pvt Ltd.

Authorized Signatory

CHANDRAPUR

District Mining Officer

substantial hindrance or interference shall be caused to or with the liberties, powers and privileges of the lessee/lessees under these presents and that fair compensation as may be mutually agreed upon or in the event of disagreement as may be decided by the State Government shall be made to the lessee/lessees for all loss or damage substantial hindrance or interference shall be caused to or with the exercise by such lessee or person of such liberty and power.

PART V

Rents and royalties reserved by this lease.

To pay dead rent or royalty whichever is higher:-

1. The lessee shall pay, for every year except the first year of the lease, dead rent as specified in clause 2 of this Part:

Provided that, where the holder of such mining lease becomes liable under section 9 of the Act, to pay royalty for any mineral removed or consumed by him or by his agent, manager, employee, contractor or sub-lessee from the leased area, he shall be liable to pay either such royalty or the dead rent in respect of that area whichever is higher.

The rent and royalty shall be paid by the lessee at an interval of every three months, with a view to ensuring infirmity, the payment of rents and royalty should be made on the 1st January, 1st April, 1st July and 1st October of each year.

To avoid the late payments of rents and royalty on the part of lease holders, and advance rents and royalty in each quarter shall be recovered from the lease holder on the basis of rents and royalty accrued on the dispatching of minerals for the last three quarters. The rent and royalty thus recovered in advance shall be adjusted and additional amount of rent and royalty shall be recovered from the lessee in the next quarter depending upon the quantity of dispatch of or extracted minerals.

The dead rent lease deed should provide for yearly payment (1st Jan of every year) thereof as required under clause (c) of sub rule (1) of rule 27 of the mineral concession Rules 1960.

ब द व
३२८०-३३१११
सं २०२३

Aurobindo Realty and Infrastructure Pvt Ltd.

Authorized Signatory

CHANDRAPUR

District Mining Officer

Rate and mode of payment of dead rent. -

2. Subject to the provisions of clause 1 of this Part, during the subsistence of the lease, the lessee/lessees shall pay to the State Government annual dead rent for the lands demised and described in Part I of this Schedule at the rate for the time being specified in this behalf by the State Government in accordance with MMRD 1957 and MCR 1960.

3. The rate of dead rent applicable to the leases other than those obtained of supply of raw material to the industry owned by concerned lessee.

The rates of dead rent applicable to the leases granted for low value minerals are as under

a) From 2nd year of lease- Rs. 400/- (Rupees Four Hundred only) per year per hectare (Revised from time to time)

b) From 3rd year & 4th Year of lease - Rs. 1000/- (Rupees One Thousand only) per year per hectare (Revised from time to time)

c) From 5th year onwards Rs. 2000/- (Rupees Two Thousand only) per year per hectare (Revised from time to time)

4) Two times the rate specified at paragraph 1 above in case of lease granted for medium value minerals.

5) Three times the rate specified at paragraph 1 above in case of lease granted for high value minerals.

6) Four times the rate specified at paragraph 1 above in case of lease granted for precious metals and stones.

Rate and mode of payment of royalty:-

7. Subject to the provision of clause 1 of this part, the lessee/lessees shall during the subsistence of this lease pay to the State Government at such times and in such manner as the State Government may prescribe royalty in respect of any mineral/minerals removed by him/them from the leased area at the

ब द व
३२८०-३३१११
सं २०२३

Aurobindo Realty and Infrastructure Pvt Ltd.

Authorized Signatory

CHANDRAPUR

District Mining Officer

rate for the time being specified in the Second Schedule to the Mines and Minerals (Development and Regulation) Act, 1957 and MCR 1960.


(A) Coal produced in all states and Union Territories except the State of West Bengal :


1. **Royalty on Coal:** The rate of royalty on coal shall be @ 14% (Fourteen percent) ad-valorem on price of coal as reflected in the invoice, excluding taxes, levies and other charges.
2. **Royalty on coal produced from captive mines:** For calculating royalty on coal produced from captive mines, the price of coal shall mean the basic pithead price of Run of Mine (ROM) coal as notified by the Coal India Ltd/Singareni Collieries Company Ltd Neyveli Lignite Corporation, for similar Gross Calorific Value (GCV) of coal for the mines, nearest to that captive mine. It is revised from time to time.
3. **Adjustment of royalty against levying of cess:** For the States other than West Bengal, for the levy of cess or other taxes specific to coal bearing lands, the royalty allowed shall be adjusted for the local cesses or such taxes, so as to limit the overall revenue yield. It is revised from time to time.

Explanation:-

1. For the purpose of this item, the specification of coal shall be prescribed under clause 3 of the colliery control order, 2000.

2. Rates of royalty in respect of coal as revised vide notification number G.S.R. 349 (E), dated the 10th May 2012 of the Government of India Department of coal shall remain in force until revised though a separate notification by the department of coal


Aurobindo Realty and Infrastructure Pvt.Ltd.
Authorized Signatory


District Mining Officer
Chandrapur

Payment of surface rent, and water rate:-

3. The lessee shall pay rent and water rate to the State Government in respect of all parts of the surface of the said lands which shall from time to time be occupied or used by the lessee under the authority of these presents at the rate which should not exceed the Land Revenue and Cess as fixed for the land. The State Government can amend the surface rent from time to time as per rules. The surface rent is payable per annum for the area so occupied or used and so in proportion for any area less than a hectare during the period during the period from the commencement of such occupation or used until the area shall cease to be so occupied or used.

PROVIDED THAT NO such rent/water rate shall be payable in respect of the occupation and use of the area comprised in any roads or ways to which the public have full right of access.


PART VI


Provisions relating to the rents and royalties.

Rent and royalties to be free from deduction etc.:-

1. The rent, water rate and royalties mentioned in Part V of this Schedule shall be paid free from any deductions to the State Government at Chandrapur and such manner as the State Government may prescribe.

PROVIDED ALWAYS and it is hereby agreed that Rs. 10,000/- balance standing to the credit of the lessee on account of the deposit made by him as a licensee over an area which included the said lands shall be retained and accepted by the State Government in satisfaction of the rents and royalties mentioned in Part V until they reach that amount.


Aurobindo Realty and Infrastructure Pvt.Ltd.
Authorized Signatory


District Mining Officer
Chandrapur

Mode of computation of royalty:-

2. For the purposes of computing the said royalties the lessee/lessees shall keep a correct account of them mineral/minerals produced and despatched. The officer authorised by the Central or State Government may check the accounts as well as the weight of the minerals in stock or in process of export.

Course of action if rents and royalties are not paid in time :-

3. Should any rent, royalty or other sums due to the State Government under the terms and conditions of these presents be not paid by the lessee within the prescribed time the same, together with simple interest due thereon at the rate of twenty-four per cent per annum may be recovered on a certificate of such officer as may be specified by the State Government by general or special order, in the same manner as an arrear of Land Revenue.

PART VII


The Covenants of the Lessee/Lessees


Lessee to pay rents and royalties, taxes, etc.:-

1. The lessee shall pay the rent, water rate and royalties reserved by this lease at such times and in the manner provided in PARTS V and VI of these presents and shall also pay and discharge all taxes, rates, assessments and impositions whatsoever being in the nature of public demands which shall from time to time be charged, assessed or imposed by the authority of the Central and State Governments upon or in respect of the premises and works of the lessee in common with other premises and works of a like nature except demands for land revenues.

Maintain and keep boundary marks in good order:-

2. The lessee shall at his own expense erect and at all times maintain and keep in repair boundary marks and pillars according to the demarcation to be shown in the plan annexed to this lease. Such marks and pillars shall be sufficiently clear of the shrubs and other obstructions as to allow easy identification.


Aurobindo Realty and Infrastructure Pvt.Ltd.
Authorized Signatory


District Mining Officer
Chandrapur

To commence operations within two years and work in a workman-like manner:-


3. The lessee shall commence operation within two years from the date of execution of the lease and shall thereafter at all times during the continuance of his lease search for, win, work and develop, the said minerals without voluntary intermission in a skilful and workman-like manner and as prescribed under clause 12 hereinafter without doing or permitting to be done any unnecessary or avoidable damage to the surface of the said lands or the crops buildings structures or other property thereon. For the purposes of this clause operations shall include the erection of machinery, laying of a tramway or construction of a road in connection with the mine.


To indemnify Government against all claims:-

4. The lessee shall make and pay such reasonable satisfaction and compensation as may be assessed by lawful authority in accordance with the law force on the subject for all damage, injury or disturbance which may be done by him in exercise of the powers granted by this lease and shall indemnify and keep indemnified fully and completely the State Government against all claims which may be made by any person or persons in respect of any such damage, injury or disturbance and all costs and expenses in connection therewith.

To secure and keep in good condition pits, shafts, etc.:-

5. The lessee/lessees shall during the subsistence of this lease well and sufficiently secure and open with timber or other durable means all pits, shafts and workings that may be made or used in the said lands and make and maintain sufficient fences to the satisfaction of the State Government round every such pit, shaft or working whether the same is abandoned or not and shall during the same period keep all workings in the said lands except such as may be abandoned accessible free from water and foul air as far as possible.


Aurobindo Realty and Infrastructure Pvt.Ltd.
Authorized Signatory


District Mining Officer
Chandrapur

To strengthen and support the mine to necessary extent:-

6. The lessee/lessees shall strengthen and support to the satisfaction of the Railway Administration concerned or the State Government, as the case may be any part of the mine which in its opinion requires such strengthening or support for the safety of any railway, reservoir, canal, road and any other public works or structures.

To allow inspection of workings:-


7. The lessee/lessees shall allow any officer authorised by the Central Government or the State Government in that behalf to enter upon the premises including any building, excavation or land comprised in the lease for the purpose of inspecting, examining, surveying, prospecting and making plans thereof sampling and collecting any data and the lessee/lessees shall with proper person employed by the lessee/lessees and acquainted with the mines and work effectually assist such officer, agents, servants and workmen in conducting every such inspection and shall afford them all facilities, information connected with the working of the mines which they may reasonably require and also shall and will conform to and observe all orders and regulations which the Central and State Governments as the result of such inspection or otherwise may, from time to time, see fit to impose.


To report accident:-

8. The lessee/lessees shall without delay send to the Deputy Commissioner/ Collector a report of any accident causing death or serious bodily injury or serious injury to property or seriously affecting or endangering life or property which may occur in the course of the operations under this lease.

To report discovery of other minerals:-

9. The lessee shall report to the State Government the discovery in the leased area of any mineral not specified in the lease within sixty days of such discovery along with full particulars of the nature and position of each such find. If any mineral not specified in the lease is discovered in the leased area, the lessee/lessees shall not win and dispose of such mineral unless such mineral is included in the lease or a separate lease is obtained therefor.


Aurobindo Realty and Infrastructure Pvt.Ltd.
Authorized Signatory


District Mining Officer
Chandrapur

To keep records and accounts regarding production and employees etc.:-

10. The lessee shall at all time during the said term keep or cause to be kept at an office to be situated upon or near the said lands correct and intelligible books of accounts which shall contain accurate entries showing from time to time:-

- (1) Quantity and quality of the said mineral/minerals realised from the said lands.
- (2) Quantity of the various qualities of ores beneficiated or converted (for example coal converted into coke).
- (3) Quantities of the various qualities of the said mineral/minerals sold and exported separately.
- (4) Quantities of the various qualities of the said mineral/minerals otherwise disposed of and the manner and purpose of such disposal.
- (5) The prices and all other particulars of all sales of said mineral/minerals.
- (6) The number of persons employed in the mines or works or upon the said lands specifying nationality, qualifications and pay of the technical personnel.
- (7) Such other facts particulars and circumstances as the Central or the State Governments may from time to time require and shall also furnish free of charge to such officers and at such times as the Central and State Governments may appoint true and correct abstract of all or any such books of accounts and such information and returns to all or any of the matters aforesaid as the State Government may prescribe and shall at all reasonable times allow such officers as the Central Government or State Government shall in that behalf appoint to enter into and have free access to the said officers for the purpose of examining and inspecting the said books of accounts, plans and records and to make copies thereof and make extracts therefrom.


Aurobindo Realty and Infrastructure Pvt.Ltd.
Authorized Signatory


District Mining Officer
Chandrapur

To maintain plans, etc :-

11. The lessee/lessees shall at all times during the said term maintain at the mine office correct intelligible up-to- date and complete plans and sections of the mines in the said lands. They shall show all the operations, and workings and all the trenches, pits and drillings made by him/them in the course of operations carried on by him/them under the lease, faults and other disturbances encountered and logical data and all such plans and sections shall be amended and filled up by and from actual surveys to be made for that purpose at the end of twelve months or any period specified from time to time and the lessee/lessees shall furnish free of charge to the Central and State Governments true and correct copies of such plans and sections whenever required. Accurate records of all trenches, pits and drillings shall show :-

- (a) The subsoil and strata through which they pass.
- (b) Any mineral encountered.
- (c) Any other matter of interest and all data required by the Central and State Government, from time to time. The lessee/lessees shall allow any officer of the Central or the State Government, authorised in this behalf by the Central Government, to inspect the same at all reasonable times. He/they shall also supply when asked for by the State Government/the Coal Controller the Director General, Geological Survey of India, the Controller General, Indian Bureau of Mines a composite plan of the area showing thickness dip, inclination, etc, of all the seams as also the quantity of reserves quality-wise.


- 11A. The lessee shall pay a wage not less than the minimum wage prescribed by the Central or State Government from time to time.


- 11B. The lessee shall comply with provisions of the Mines Act, 1952 and the rules made there under.

- 11C. The lessee shall take measures for the protection of environment like planting of trees, reclamation of land, use of pollution control devices and such other measures as may be prescribed by the Central or State Government, from time to time, at his own expense.

- 11D. The lessee shall pay compensation to the occupier of the land on the date and in the manner laid down in these rules.

- 11E. The lessee shall, in the matter of employment, give preference to the tribal and to the persons who become displaced because of the taking up of mining operations.


Aurobindo Realty and Infrastructure Pvt.Ltd.
Authorized Signatory


District Mining Officer
Chandrapur

Act 67 of 1957 :-


12. The lessee/lessees shall be bound by such rules as may be issued from time to time by the Government of India under section 18 of the Mines and Minerals (Development and Regulation) Act, 1957 (Act 67 of 1957) and shall not carry on mining or other operations under the said lease in any way other than as prescribed under these rules. provide weighing machine:-


13. Unless specifically exempted by the State Government the lessee/lessees shall provide and at all times keep at or near the pit head or each of the pit heads at which the said minerals shall be brought to bank a properly constructed and efficient weighing machine and shall weigh or cause to be weighed thereon all the said minerals, from time to time, brought to bank, sold, exported and converted and also the converted products and shall at the close of each day cause the total weights, ascertained by such means of the said minerals, ores products raised, sold, exported and converted during the previous twenty- four hours to be entered in the aforesaid books of accounts.

The lessee/lessees shall permit the State Government at all times during the said term to employ any person or persons to be present at the weighing of the said minerals as aforesaid and to keep accounts thereof and to check the accounts kept by the lessee/lessees. The lessee/lessees shall give days previous notice in writing to the Deputy Commissioner/Collector of every such measuring or weighing in order that he or some officer on his behalf may be present thereat.

flow list of weighing machine:-

14. The lessee/lessees shall allow any person or persons appointed in that behalf by the State Government at any time or times during the said term to examine and test every weighing machine to be provided and kept as aforesaid and the weights used therewith in order to ascertain whether the same respectively are correct and in good repair and order and if upon any such examination or testing any such weighing machine or weights shall be found incorrect or out of repair or order the State Government may require that the same be adjusted, repaired and put in order by and at the expense of the lessee/lessees and if such requisition be not complied with within fourteen days after the same shall have been made, the State Government may cause such weighing machine or weights to be adjusted, repaired, and put in order and the expense of so doing shall be paid by the lessee/lessees to the State Government on demand and if upon any such examination or testing as aforesaid any error shall be discovered in any weighing machine or weights to the prejudice of the State Government such error shall be regarded as having existed for three calendar months, previous to the discovery thereof or from the last occasion of so examining and testing the same weighing machine and weights in case such occasion be


Aurobindo Realty and Infrastructure Pvt.Ltd.
Authorized Signatory


District Mining Officer
Chandrapur

within such period of three months and the said rent and royalty shall be paid and accounted for accordingly. To pay compensation for injury of third parties:-


15. The lessee/lessees shall make and pay reasonable satisfaction and compensation for all damage, injury or disturbance or person or property which may be done by or on the part of lessee/lessees in exercise of the liberties and power granted by these presents and shall at all times save harmless and keep indemnified the State Government from and against all suits, claims and demands which may be brought or made by any person or persons in respect of any such damage, injury or disturbance. Not to obstruct working of other minerals:-
16. The lessee/lessees will exercise the liberties and powers hereby granted in such a manner as to offer no unnecessary or reasonably avoidable obstruction or interruption to the development and working within the said lands of any minerals not included in this lease and shall at all times afford to the Central and State Government and to the holders of prospecting licences or mining leases in respect of any such minerals or any minerals within any land adjacent to the said lands as the case may be reasonable means of access and safe and convenient passage upon and across the said lands to such minerals for the purpose of getting working, developing and carrying away the same provided that the lessee/lessees shall receive reasonable compensation for any damage or injury which he/they may sustain by reason or in consequence of the use of such passage by such lessees or holders of prospecting licences



Aurobindo Realty and Infrastructure Pvt.Ltd.


Authorized Signatory

[Signature]
District Mining Officer
Chandrapur



ब द व १२०-२११११

सज ०२३



To maintain plans, etc:-

11. hectare Mouza Takli-Jena-Bellora (North) and

the said lands of any minerals not included in this lease and shall at all times afford to the Central and State Government and to the holders of prospecting licences or mining leases in respect of any such minerals or any minerals within any land adjacent to the said lands as the case may be reasonable means of access and safe and convenient passage upon and across the said lands to such minerals for the purpose of getting working, developing and carrying away the same provided that the lessee/lessees shall receive reasonable compensation for any damage or injury which he may sustain by reason or in consequence of the use of such passage by such lessees or holders of prospecting licences.

Transfer of lease:-

- 17.(1) The lessee shall not, without the previous consent in writing of the State Government, Omitted :

- assign, sublet, mortgage, or in any other manner, transfer the mining lease, or any right, title or interest therein, or
- enter into or make any arrangement, contract or understanding whereby the lessee will or may be directly or indirectly financed to a substantial extent by, or under which the lessee's operations or undertakings will or may be substantially controlled by, any person or body of persons other than the lessee:


PROVIDED THAT the State Government shall not give its written consent unless-

- the lessee has furnished an affidavit along with his application for transfer of the mining lease specifying therein the amount that he has already taken or proposes to take as consideration from the transferee;
- the transfer of the mining lease is to be made to a person or body directly undertaking mining operations



Aurobindo Realty and Infrastructure Pvt.Ltd.

Authorized Signatory



[Signature]
District Mining Officer
Chandrapur

- 17.(2) Without prejudice to the above provisions the lessee may, subject to the conditions specified in the proviso to Rule 35 of said Rules, transfer this lease or any right, title or interest therein, to a person who has filed an affidavit stating that he has filed up-to-date income tax returns, paid income tax assessed on him and paid the income tax on the basis of self assessment as provided in the Income Tax Act, 1961 (43 of 1961), on payment of five hundred rupees to the State Government:

PROVIDED THAT the lessee shall make available to the transferee the original or certified copies of all plans of abandoned workings in the area and in a belt 65 metres wide surrounding it.

Provided further that where the mortgagee is an Institution or a Bank or a Corporation specified in Schedule V, it shall not be necessary for any such Institution or Bank or Corporation to meet with the requirement relating to income tax and the said valid clearance certificate.

- 17.(3) The State Government, may by order in writing, determine the lease at any time if the lessee/lessees has/have in the opinion of the State Government, committed a breach of any of the above provisions or has/have transferred the lease or any right, title or interest therein otherwise than in accordance with clause (2):

PROVIDED THAT no such order shall be made without giving the lessee/lessees a reasonable opportunity of stating his case.


Not to be financed or controlled by a Trust, Corporation, Firm or person:-

18. The lease shall not be controlled and the lessee/lessees shall not allow themselves to be controlled by any Trust, Syndicate, Corporation, Firm or person except with the written consent of the Central Government. The lessee shall not enter into or make any arrangement compact or understanding whereby the lessee will or may be directly or indirectly financed by or under which the lessee's operations or undertakings will or may be carried on directly or indirectly by or for the benefit of or subject to the control of any Trust, Syndicate, Corporation, Firm or person unless with the written sanction given prior to such arrangement compact or understanding being entered into or made of the Central Government and any or every such arrangement compact or understanding as aforesaid (entered



Aurobindo Realty and Infrastructure Pvt.Ltd.

Authorized Signatory



[Signature]
District Mining Officer
Chandrapur

into or made with such sanction as aforesaid) shall only be entered into or made and shall always be subject to an express condition binding upon the other party or parties thereto that on the occasion of a state of emergency of which the President of India in his discretion shall be the sole judge it shall be terminable if so required in writing by the State Government and shall in the event of any such requisition being made be forthwith thereafter determined by the lessee accordingly. Lessee shall deposit any additional amount necessary.

Lessee shall deposit any additional amount necessary:-

19. Whenever the security deposit of Rs. 10,000/- (Rupees Ten Thousand Only) or any part thereof or any further sum hereafter deposited with the State Government in replenishment thereof shall be forfeited or applied by the Central or State Government pursuant to the power in hereinafter declared in that behalf the lessee shall deposit with the State Government such further sum as may be sufficient with the inappropriate part thereof to bring the amount in deposit with the State Government up to the sum of Rs. 10,000/- (Rupees Ten Thousand Only).

Delivery of workings in good order to State Governments after determination of lease:

20. The lessee shall at the expiration or sooner determination of the said term or any renewal thereof deliver up to the State Government all mines, pits, shafts, inclines, drifts, levels, water ways, airways and other works now existing or hereafter to be sunk or made on or under the said lands except such as have been abandoned with the sanction of the State Government and in any ordinary and fair course of working all engines, machinery, plant, buildings, structures, other works and conveniences which at the commencement of the said term were upon or under the said lands and all such machinery set up by the lessee below ground which cannot be removed without causing injury to the mines or works under the said lands (except such of the same as may with the sanction of the State Government have become disused) and all buildings and structures of bricks or stone erected by the lessee above ground level in good repair order and condition and fit in all respects for further working of the said mines and the said minerals.

ब द व
२२८०-३०१११
सं २०१२

Aurobindo Realty and Infrastructure Pvt.Ltd.
Authorized Signatory

District Mining Officer
Chandrapur

Right of pre-emption:-

21.(a) The State Government shall from time to time and all times during the said term have the right (to be exercised by notice in writing to the lessee) of pre-emption of the said minerals (and all products thereof) lying in or upon the said lands hereby demised or elsewhere under the control of the lessee and the lessee shall with all possible expedition deliver all minerals or products or minerals purchased by the State Government under the power conferred by this provision in the quantities at the times in manner and at the place specified in the notice exercising the said right.

(b) Should the right of pre-emption conferred by this present provision be exercised and a vessel chartered to carry the minerals or products thereof procured on behalf of the State Government or the Central Government be detained on demurrage at the port of loading the lessee shall pay the amount due for demurrage according to the terms of the charter party of such vessel unless the State Government shall be satisfied that the delay, is due to causes beyond the control of the lessee.

(c) The price to be paid for all minerals or products of minerals taken in pre-emption by the State Government in exercise of the right hereby conferred shall be the fair market price prevailing at the time of pre-emption PROVIDED THAT in order to assist in arriving at the said fair market price the lessee shall if so required furnish to the State Government for the confidential information of the Government, particularly of the quantities, descriptions and prices of the said minerals or products thereof sold to other customers and of charters entered into for freight, for carriage of the same and shall produce to such officer or officers as may be directed by the State Government original or authenticated copies of contracts and charter parties entered into for the sale or freightage of such minerals or products.

(d) In the event of the existence of a state of war or emergency (of which existence and President of India shall be the sole judge and a notification to this effect in the Gazette of India shall be conclusive proof), the State Government with the consent of the Central Government shall from time to time and all times during the said term have the right (to be exercised by a notice in writing to the lessee forthwith take possession and control of the works plant machinery and premises of the lessee on or in connection with the said lands or operations under this lease and during such possession or control the lessee shall conform to and obey all directions given by or on behalf of the Central Government or State Government regarding the use or employment of such works, plants, premises and minerals: PROVIDED THAT fair

ब द व
२२८०-३०१११
सं २०१२

Aurobindo Realty and Infrastructure Pvt.Ltd.
Authorized Signatory

District Mining Officer
Chandrapur

compensation which shall be determined in default of agreement by the State Government shall be paid to the lessee for all loss or damage sustained by him by reason or in consequence of the exercise of the powers conferred by this clause and PROVIDED ALSO that the exercise of such powers shall not determine the said term hereby granted or affect the terms and provisions of these presents further than may be necessary to give effect to the provisions of this clause.

Employment of foreign national:-

22. The lessee/lessees shall not employ, in connection with the mining operations any person who is not an Indian national except with the previous approval of the Central Government.

Recovery of expenses incurred by the State Government:-

23. If any of the works or matters which in accordance with the covenants in that behalf hereinbefore contained are to be carried or performed by the lessee be not so carried out or performed within the time specified in that behalf, the State Government may cause the same to be carried out or performed and the lessee/lessees shall pay the State Government on demand all expenses which shall be incurred in such carrying out or performance of the same and the decision of the State Government as to such expenses shall be final.

Furnishing of geophysical data:-

24. The lessee shall furnish:

- (a) all geophysical data relating to mining fields, or engineering and ground Water surveys, such as anomaly maps, sections, plans, structures, contour maps, logging, collected by him/them during the course of mining operations to the Director General, Geological Survey of India, Calcutta.

ब द व
२२८०-३०१११
सं २०१२

Aurobindo Realty and Infrastructure Pvt.Ltd.
Authorized Signatory

District Mining Officer
Chandrapur

- (b) all information pertaining to investigations of radioactive minerals collected by him/them during course of mining operations to the Secretary, Department of Atomic Energy, New Delhi.

Data or information referred to above shall be furnished every year reckoned from the date of commencement of the period of the mining lease.

PART VIII

The Covenants of the State Government

Lessee/lessees may hold and enjoy rights quietly :-

1. The lessee/lessees paying the rents, water rate and royalties hereby reserved and observing and performing all the covenants and agreements herein contained and on the part of the lessee/lessees to be observed and performed shall and may quietly hold and enjoy the rights and premises hereby demised for and during the term hereby granted without any unlawful interruption from or by the State Government, or any person rightfully claiming under it.

Acquisition of land of third parties and compensation thereof :-

2. If in accordance with the provision of clause 4 of Part VII of this Schedule the lessee/lessees shall offer to pay to an occupier of the surface of any part of the said lands compensation for any damage or injury which may arise from the proposed operations of the lessee/lessees and the said occupier shall refuse his consent to the exercise of the right and powers reserved to the State Government and demised to the lessee/lessees by these presents and the lessee/lessees shall report the matter to the State Government and shall deposit with it the amount offered as compensation and if the Central/State Government is satisfied that the amount of compensation offered is fair and reasonable or if it is not so satisfied and the lessee/lessees shall have deposited with it such further amount as the State and Central Government shall consider fair and reasonable the State Government shall order the occupier to allow the lessee/lessees to enter the land and to carry out such operations as may be necessary for the purpose of this lease. In assessing the amount of such compensation the State Government shall be guided by the principles of the Land Acquisition Act.

ब द व
२२८०-३०१११
सं २०१२

Aurobindo Realty and Infrastructure Pvt.Ltd.
Authorized Signatory

District Mining Officer
Chandrapur

To renew:-

3.Deleted

Liberty to determine the lease:-


3. The lessee/lessees may at any time determine this lease by giving not less than 12 calendar months notice in writing to the State Government or to such officer, or authority as the State Government may specify in this behalf and upon the expiration of such notice provided that the lessee/lessees shall upon such expiration render and pay all rents, water rates, royalties, compensation for damages and other moneys which may then be due and payable under these presents to the lessor or any other person or persons and shall deliver these presents to the State Government then this lease and the said term and the liberties, powers and privileges hereby granted shall absolutely cease and determine but without prejudice to any right or remedy of the lessor in respect of any breach of any of the covenants or agreements contained in these presents.

4. The State Government may on an application made by the lessee permit him to surrender one or more minerals from his lease which is for a group of minerals on the ground that deposits of that mineral have since exhausted or depleted to such an extent that it is no longer possible to work the mineral economically, subject to the condition that the lessee-

- Makes an application for such surrender of mineral at least six months before the intended date of surrender; and
- Gives an undertaking that he will not cause any hindrance in the working of the mineral surrendered by any other person who is subsequently granted a mining lease for that mineral.

Aurobindo Realty and Infrastructure Pvt.Ltd.

Authorized Signatory



D.ew
District Mining Officer
Chandrapur

पुतलंगी बेशर्मा

Refund of security deposits:-

5. On such date as the State Government may elect within 12 calendar months after the determination of this lease or of any renewal thereof, the amount of the security deposit paid in respect of this lease and then remaining in deposit with the State Government and not required to be applied to any of the purposes mentioned in this lease shall be refunded to the lessee/lessees.
No interest shall run on the security deposit.

PART IX

General Provisions

Obstructions to inspection :-


1. In case the lessee/lessees or his/their transferee/assignee does/do not allow entry or inspection by the officers authorised by the Central or State Government under clauses (i), (j) or (l) of sub-rule (1) of rule 27 of said Rules, the State Government shall give notice in writing to the lessee/lessees requiring him/them to show cause within such time as may be specified in the notice why the lease should not be determined and his/their security deposit forfeited; and if the lessee/lessees fails/fail to show cause within the aforesaid time to the satisfaction of the State Government, the State Government may determine the lease and forfeit the whole or part of the security deposit.

Penalty in case of default in payment of royalty and breach of covenants:-

2. If the lessee/lessees or his / their transferee or assignee makes/make any default in payment of rent of water rate or royalty as required by section 9 of the Act or commits a breach of any of the conditions and covenants other than those referred to in covenant 1 above, the State Government shall give notice to the lessee/lessees requiring him/them to pay the rent, water rate, royalty or remedy the breach, as the case may be, within sixty days from the date of receipt of the notice and if the rent, water rate and royalty are not paid or the breach is not remedied within such period, the State Government without prejudice to any proceedings that may be taken against him/them, determine the lease and forfeit the whole or part of the security deposit.

Aurobindo Realty and Infrastructure Pvt.Ltd.

Authorized Signatory



D.ew
District Mining Officer
Chandrapur

पुतलंगी बेशर्मा

Penalty for repeated breaches of covenants:-

3. In cases of repeated breaches of covenants and agreements by the lessee/ lessees for which notice has been given by the State Government in accordance with clauses (1) and (2) aforementioned on earlier occasion, the State Government without giving any further notice, may impose such penalty not exceeding twice the amount of annual dead rent specified in clause 2, Part V.

Failure to fulfil the terms of leases due to "Force Majeure":-


4. Failure on the part of the lessee/lessees to fulfil any of the terms and conditions of this lease shall not give the Central or State Government any claim against the lessee/lessees or be deemed a breach of this lease, in so far as such failure is considered by the said Government to arise from force majeure, and if through force majeure the fulfilment by the lessee/lessees of any of the terms and conditions of this lease be delayed, the period of such delay shall be added to the period fixed by this lease. In this clause the expression "Force Majeure" means act of God, war, insurrection, riot, civil commotion, strike, earth quake, tide, storm, tidal wave, flood, lightning, explosion, fire, earthquake and any other happening which the lessee/lessees could not reasonably prevent or control.

Lessee/lessees to remove his/their properties on the expiry of lease:-

5. The lessee/lessees having first paid discharged rents, rates and royalties payable by virtue of this lease may at the expiration or sooner determination of the said term or within six calendar months thereafter (unless the lease shall be determined under clauses 1 and 2 of this Part and in that case at any time not less than three calendar months nor more than six calendar months after such determination) take down and remove for his/their own benefit all or any [ore mineral excavated during the currency of lease] engines, machinery, plant, buildings structures, tramways, railways and other works, erections and conveniences which may have been erected, set up or placed by the lessee/lessees in or upon the said lands and which the lessee/lessees is/are not bound to deliver to the State Government under clause 20 of Part VII of this Schedule and which the State Government shall not desire to purchase.

Aurobindo Realty and Infrastructure Pvt.Ltd.

Authorized Signatory



D.ew
District Mining Officer
Chandrapur

पुतलंगी बेशर्मा

Forfeiture of property left more than six months after determination of lease:-

6. If at the end of six calendar months after the expiration or sooner determination of the said term under the provision contained in clause 4 of Part VIII of this Schedule become effective there shall remain in or upon the said land any [ore or mineral] engines, machinery, plant, buildings structures, tramways, railways and other work, erections and conveniences or other property which are not required by the lessee/lessees in connection with operations in any other lands held by him/them under prospecting licence or mining lease the same shall if not removed by the lessee/lessees within one calendar month after notice in writing requiring their removal has been given to lessee/lessees by the State Government be deemed to become the property of the State Government and may be sold or disposed of in such manner as the State Government shall deem fit without liability to pay any compensation or to account to the lessee/lessees in respect thereof.

Notices :-


7. Every notice by these presents required to be given to the lessee/lessees shall be given in writing to such person resident on the said lands as the lessee/lessees may appoint for the purpose of receiving such notices and if there shall have been no such appointment then every such notice shall be sent to the lessee/lessees by registered post addressed to the lessee/lessees at the address recorded in this lease or at such other address in India as the lessee/lessees may from time to time in writing to the State Government designate for the receipt of notices and every such service shall be deemed to be proper and valid service upon the lessee/lessees and shall not be questioned or challenged by him/them.

Immunity of State Government from liability to pay compensation:-

8. If in any event the orders of the State Government are revised, reviewed or cancelled by the Central Government in pursuance of proceedings under Chapter VII of the Mineral Concession Rules, 1960,

Aurobindo Realty and Infrastructure Pvt.Ltd.

Authorized Signatory



D.ew
District Mining Officer
Chandrapur

पुतलंगी बेशर्मा

the lessee/lessees shall not be entitled to compensation for any loss sustained by the lessee/lessees in exercise of the powers and privileges conferred upon him/them by these presents.

8A. The lease is executed at Collectorate -Chandrapur, Dist- Chandrapur in the state of Maharashtra and subject to the provision of Article 226 of the Constitution of India, it is hereby agreed upon by the lessee and the lessor that in the event of any dispute in relation to the area and lease, condition of lease, the dues realisable under the lease and in respect of all matters touching the relationship of the lessee and the lessor, the suits (or appeals) shall be filed in the civil courts at Chandrapur and it is hereby expressly agreed that neither party shall be competent to file a suit or bring any action or file any petition at any place other than the courts named above.

8B. Conditions Mentioned in Lease Order

A. Royalty on Coal :-

1. The rate of royalty on coal shall be @ 14% (Fourteen percent) ad-valorem on price of coal, as reflected in the invoice, excluding taxes, levies and other charges.

2. Adjustment of royalty against levying of cess :-

For the States other than West Bengal, for the levy of cess or other taxes specific to coal bearing lands, the royalty allowed shall be adjusted for the local cesses or such taxes, so as to limit the overall revenue yield.

*Explanation :-

For the purpose of grading of coal, the specification of each grade of the coal shall be as prescribed under rule of the Colliery Control Rules, 2004.

2. Rates of royalty in respect of relating to coal including Lignite as revised vide notification number G.S.R. 349 (E), dated the 10th May 2012, read with corrigendum G.S.R. 525 (E) dated 14.06.2012 of the Government of India in the Ministry of Coal shall remain in force until revised through a separate notification by the Ministry of Coal.

1) The rates of dead rent applicable to the lessees other than those obtained of supply of raw material to the industry owned by the concerned lessee.



ब द व
२५०-३०१११
२५/०६/२०१५

Authorized Signatory

District Mining Officer
Chandrapur

The rates of dead rent applicable to the leases granted for low value minerals are as under :-

RATES OF DEAD RENT IN RUPEES PER HECTARE PER ANNUM		
From 2 nd Year of Lease	3 rd and 4 th Year of Lease	5 th Year onwards
400	1000	2000

2) Two times the rate specified at paragraph 1 above in case of lease granted for medium value minerals.

3) Three times the rate specified at paragraph 1 above in case of lease granted for high value minerals.

4) Four times the rate specified at paragraph 1 above in case of lease granted for precious metals and stones.

Note :-

1. For the purpose of this notification :-

(a) "Precious metals and stone" means gold, silver, diamond, ruby, sapphire and emerald ;

(b) "High value minerals" means semi-precious stones (agate, gem garnet) corundum, copper, lead, zinc and asbestos (chrysotile variety);

(c) "Medium value minerals" means chromite, manganese ore, kyanite, sillimanite, vermiculite, magnesite, wollastonite, perlite, diaspore, apatite, rock phosphate, fluorite (fluorspar) barytes and iron ore;

(d) "low value minerals" means the minerals other than precious metals and stones, high value minerals and medium value minerals.

Provided that the aforesaid rate of royalty payable at the rate for the time being specified in the second schedule to the Mines and minerals (Development and Regulation) Act 1957, shall be revised as and when revised by the Government of India and aforesaid rate of dead rent shall revised from time to time as and when revised by the Government of India

ब द व
२५०-३०१११
२५/०६/२०१५

Authorized Signatory

District Mining Officer
Chandrapur

B. Royalty on Processed Mineral

(1) Charging of Royalty in case of minerals subjected to processing (I) In case of processing of run-of-mine mineral is carried out within the leased area, then royalty shall be chargeable on the processed mineral removed from the leased area

(2) In case run-of-mine is removed from the leased area to a processing plant which is located outside the leased area, then royalty shall be chargeable on the unprocessed run-of-mine mineral and not on the processed product.

(3) Royalty on tailings or rejects- On removal of tailings or rejects from the leased area for dumping and not for sale or consumption, outside leased areas such tailings or rejects shall not be liable for payment of royalty.

Provided that in case so dumped tailings or rejects are used for sale or consumption on any later date after the date of such dumping, then such tailings or rejects shall be liable for payment of royalty.

(B) The lessee shall pay the following charges for the surface area used for mining operations.



- Surface rent equal to non-agricultural assessment.
- Water rate at the rate not exceeding land revenue.
- Cesses assessable on the land.

(C) If any "Prescribed Substance" under Section 2 of Atomic Energy Act of 1962 is found to occur in the property under the lease, the lessee shall take further action as required by the provisions of that Act.

(E) The lease shall be subject to the provisions of the Mines and Minerals (Development and Regulation) Act, 1957, the Mineral Concession Rules, 1960 and the Mineral Conservation and Development Rules, 1988 as amended from time to time.

(F) The lessee shall submit from time to time or when required progress report to the Director of Geology & Mining, Maharashtra State, Nagpur along with analysis and representative samples of the ores collected during the mining operation.

(G) The lessee shall employ a qualified Geologist or a Mining Engineer after execution of the lease.

ब द व
२५०-३०१११
२५/०६/२०१५

Authorized Signatory

District Mining Officer
Chandrapur

(H) The lessee shall not be entitled, as a matter of right renewal of the lease.

(I) The Company shall be required to make monthly payments with respect to the coal extracted from the Coal Mine on the basis of Final Price Offer.

(J) The monthly Payment shall be subject to an escalation every financial year, on the basis of the Wholesale Price Index (the "Reference Index") and the Monthly payment shall stand increased by the percent Increase of the Reference Index on a year on year basis.

(K) In the event the Company enters into any agreement with the Contractor in relation to the Mining operation at the Coal Mines, than a duly certified copy of such agreement shall also be submitted to the Nomination Authority certified within fifteen days of its execution.

(L) Upon exhaustion of the extractable coal reserves at the Coal Mines, the Coal Mine shall be closed in the manner provided in the mine closure plan and Applicable laws.

(M) Mining of coal from the allocated commercial mining coal block shall be carried out in accordance with the applicable Statutes/ Rules / Orders/ Directions governing the mining of coal in the country.

(N) The Company shall comply with the terms and conditions as contained the Nominated Authority vesting order dated March 3, 2021.

(O) The company shall scrupulously adhere to the terms and conditions stated in the Coal Mine Development and Production Agreement (CMDPA) between the President of India and the Company in respect of Takli-Jena-Bellora (North) and Takli-Jena-Bellora (South) Coal Mine and also adhere to the all provision and terms and conditions stated in Coal Mines (Special Provision) Act-2015

(P) The company should operate through ILMS system adopted by the State Government.

(Q) The Company shall submit digitised DGPS map of the lease area to the State Government.

(R) This order is issued without prejudice to any other laws applicable to lease area, and any other order or direction from any court of competent jurisdiction.

(S) The company shall execute the mining lease with the District Mining Officer and shall pay the Stamp Duty as per Bombay Stamp Act and calculated by Registrar Office.

ब द व
२५०-३०१११
२५/०६/२०१५

Authorized Signatory


District Mining Officer
Chandrapur

(T) The company shall deposit their contribution from the date of production to the District Mineral Foundation, District Chandrapur when constituted as prescribed by Section 9(5) of the Mines and Minerals (Development and Regulations) Amended Act 2015.

(U) All the terms and conditions of Coal Mine Development and production Agreement shall be Incorporated in mining lease at the time of execution.

By order and in the name of the Governor of Maharashtra.

9. For the purpose of stamp duty, the anticipated royalty from the demised land is Rs. _____ for 30 years and Total Stamp Duty of Rs. _____ has been deposited on dated _____



Aurobindo Realty and Infrastructure Pvt.Ltd.

Authorized Signatory

District Mining Officer
Chandrapur

IN WITNESS WHEREOF these presents have been executed in the manner hereunder appearing the day and year first above written.

Signed by the Lessor
for and on behalf
Governor of Maharashtra



1. COLLECTOR CHANDRAPUR
Collector, Chandrapur



2. DISTRICT MINING OFFICER, CHANDRAPUR




Signed by Lessee
For and on behalf
Aurobindo Realty and Infrastructure Private Limited

In the Presence of
Aurobindo Realty and Infrastructure Pvt.Ltd.



1) Veerendra Babdur Singh
AVP - Aurobindo Realty-
Infrastructure Pvt Ltd

2) Rohan K. Thawale
Asst. Mining Officer



Aurobindo Realty and Infrastructure Pvt.Ltd.



Authorized Signatory

WITNESS

① Veerendra Babdur Singh
R/o Chandrapur
V.B.S.



② Nandkalya Radhika Reddy
R/o Himmatnagar, Hyderabad.
N.Radhika Reddy



Appendix-01 VILLAGE - PANWADALA, TAHSIL - BHADRAWATI, DISTRICT - CHANDRAPUR						
SR.NO.	District	Taluga	Village	KHASRA NO	OWNER NAME	AREA UNDER BLOCK BOUNDARY
1	CHANDRAPUR	BHADRAWATI	PANWADALA	3/1	PRADIP SHANKAR MAHAOKULKAR	0.01
2	CHANDRAPUR	BHADRAWATI	PANWADALA	3/2	MANOJ SHANKAR MAHAOKULKAR	
3	CHANDRAPUR	BHADRAWATI	PANWADALA	4	SAMBHA NARAYAN MAHAOKULKAR, SADHU NARAYAN MAHAOKULKAR, SUBHADRA MAROTI DEHARKAR, TIWANABAI VITHOBA GORAKH DEVIDAS NAMDEO UTANE, MAHESH GAJANAN UTANE, RUKHMABAI GAJANAN UTANE, DADA NATHULJI MUSLE, KUNDA BHASKAR MUSLE	2.01
4	CHANDRAPUR	BHADRAWATI	PANWADALA	5	JAYA BHAIURAO MAHAOKULKAR	0.76
5	CHANDRAPUR	BHADRAWATI	PANWADALA	87/1/A	KHOMESHWAR MAHADEO GOWARDIPE	0.42
6	CHANDRAPUR	BHADRAWATI	PANWADALA	87/1/B		
7	CHANDRAPUR	BHADRAWATI	PANWADALA	87/2	GANESH SHESHRAO PINPALKAR	3.58
8	CHANDRAPUR	BHADRAWATI	PANWADALA	88	KISAN RAMCHANDRA PINPALKAR, DHANRAJ MAHADEO PINPALKAR, PRAMOD MAHADEO PINPALKAR, GAJANAN MAHADEO PINPALKAR, MANGLA VILAS JENEKAR, SARSWATI MAHADEO PINPALKAR	
9	CHANDRAPUR	BHADRAWATI	PANWADALA	89/1	BABAN VIKRAM PINPALKAR	2.57
10	CHANDRAPUR	BHADRAWATI	PANWADALA	89/2	SHRIKRUSHNA VIKRAM PINPALKAR	
11	CHANDRAPUR	BHADRAWATI	PANWADALA	90	SAVITA YOGESH WADSKAR, ASHWINI SHIRAM MAHAOKULKAR	0.04
12	CHANDRAPUR	BHADRAWATI	PANWADALA	91/1	BHARTI PANDHARI PINPALKAR, RUDRA PANDHARI PINPALKAR	3.26
13	CHANDRAPUR	BHADRAWATI	PANWADALA	91/2	NAVJYOTI NAGJI PINPALKAR	
14	CHANDRAPUR	BHADRAWATI	PANWADALA	92/1/A	MANOJ SHANKAR MAHAOKULKAR	1.72
15	CHANDRAPUR	BHADRAWATI	PANWADALA	92/1/B	MANOHAR VITTHAL CHATKI	
16	CHANDRAPUR	BHADRAWATI	PANWADALA	92/2	SANJAY RAMCHANDRA TAJNE, VIJAY RAMCHANDRA TAJNE	0.05
17	CHANDRAPUR	BHADRAWATI	PANWADALA	93	ANIL NILKANTHA MAHAOKULKAR, SURAJ PURSHOTTAM GHOSRE	
18	CHANDRAPUR	BHADRAWATI	PANWADALA	114	PRASHANT NATHULJI MAHAOKULKAR, KISHOR NATHULJI MAHAOKULKAR, MANJUSHA JANARDHAN JYOTDE, KISUM KAMALKAR DHONGE, NISHA HARIDAS AACHARI, JIJABAI NATTHUJI MAHAOKULKAR	0.006
19	CHANDRAPUR	BHADRAWATI	PANWADALA	115	GHANSHYAM KISANDEO MAHAOKULKAR, PANDHARI KISANDEO MAHAOKULKAR	1.85
20	CHANDRAPUR	BHADRAWATI	PANWADALA	116/1	EKNATH TULSHIRAM KHANGAR	0.05
21	CHANDRAPUR	BHADRAWATI	PANWADALA	116/2	DADA TULSHIRAM KHANGAR	

Aurobindo Realty and Infrastructure Pvt.Ltd.

Authorized Signatory

22	CHANDRAPUR	BHADRAWATI	PANWADALA	116/3	MAHESH DHARMA KHANGAR	3.21
23	CHANDRAPUR	BHADRAWATI	PANWADALA	116/4	DHYANESHWAR TULSHIRAM KHANGAR	
24	CHANDRAPUR	BHADRAWATI	PANWADALA	117/1	SHATRUUGHNA VITTHAL MAHAOKULKAR, SHARAD VITTHAL MAHAOKULKAR, BHAIURAO VITTHAL MAHAOKULKAR, NANAJI VITTHAL MAHAOKULKAR	1.06
25	CHANDRAPUR	BHADRAWATI	PANWADALA	117/2	KAMALABAI VITTHAL MAHAOKULKAR	
26	CHANDRAPUR	BHADRAWATI	PANWADALA	118	BABY MOTIRAM VIDHATE, DASHRATH MOTIRAM VIDHATE, AVINASH MOTIRAM VIDHATE	0.96
27	CHANDRAPUR	BHADRAWATI	PANWADALA	119	LATARI NAGO VIDHATE	0.96
28	CHANDRAPUR	BHADRAWATI	PANWADALA	120	BABY MOTIRAM VIDHATE, DASHRATH MOTIRAM VIDHATE, AVINASH MOTIRAM VIDHATE	1.78
29	CHANDRAPUR	BHADRAWATI	PANWADALA	121	VANDANA PANDHARI TAJNE	0.91
30	CHANDRAPUR	BHADRAWATI	PANWADALA	122/1	CHINTAMAN MAHADEO MAHAOKULKAR, SHATRUUGHNA VITTHAL MAHAOKULKAR, SHARAD VITTHAL MAHAOKULKAR, BHAIURAO VITTHAL MAHAOKULKAR, NANAJI VITTHAL MAHAOKULKAR, RUKHMABAI DILIP MAHE, KAMALABAI VITTHAL MAHAOKULKAR	
31	CHANDRAPUR	BHADRAWATI	PANWADALA	122/2	RAMCHANDRA SADHU MAHAOKULKAR, DOULAT LAXMAN MAHAOKULKAR, DAMODHAR LAXMAN MAHAOKULKAR, LAXMAN SADHU MAHAOKULKAR, MANGLA VISHWANATH URKUNDE, PREMILA BHAIURAO DIKRE, SHARDA ASHOK KUREKAR, KUSUMBAI LAXMAN MAHAOKULKAR	0.01
32	CHANDRAPUR	BHADRAWATI	PANWADALA	126/1	PRASHANT NATTHU MAHAOKULKAR	
33	CHANDRAPUR	BHADRAWATI	PANWADALA	126/2	KISHOR NATTHU MAHAOKULKAR	0.32
34	CHANDRAPUR	BHADRAWATI	PANWADALA	127/1	SADHU NARAYAN MAHAOKULKAR	
35	CHANDRAPUR	BHADRAWATI	PANWADALA	127/2	VINOD PANDURANG MAHAOKULKAR	0.52
36	CHANDRAPUR	BHADRAWATI	PANWADALA	127/3	ANKUSH PANDURANG MAHAOKULKAR	
37	CHANDRAPUR	BHADRAWATI	PANWADALA	128/1	BHOIRAJ NANAJI MAHAOKULKAR, ANIL NILKANTHA MAHAOKULKAR, SUNIL NILKANTHA MAHAOKULKAR, NAGO NILKANTHA MAHAOKULKAR, KAMALABAI NILKANTHA MAHAOKULKAR	2.12
38	CHANDRAPUR	BHADRAWATI	PANWADALA	128/2	NAMDEO NANAJI MAHAOKULKAR	
39	CHANDRAPUR	BHADRAWATI	PANWADALA	128/3	SHAKIRAO RAMCHANDRA KALE	
40	CHANDRAPUR	BHADRAWATI	PANWADALA	129/1		

Aurobindo Realty and Infrastructure Pvt.Ltd.

Authorized Signatory

41	CHANDRAPUR	BHADRAWATI	PANWADALA	129/2	DHYANESHWAR RAMCHANDRA KALE	2.00
42	CHANDRAPUR	BHADRAWATI	PANWADALA	130	KARISHMA NILESH MATE, NIKHIL GOPAL MAHAOKULKAR	
43	CHANDRAPUR	BHADRAWATI	PANWADALA	131/1	AMOL RAJKUMAR PINPALKAR	2.32
44	CHANDRAPUR	BHADRAWATI	PANWADALA	131/2	ARUN PANDIT BHONGLE, PARWATABAI LATARI PACHBHAI	
45	CHANDRAPUR	BHADRAWATI	PANWADALA	132/1	PANDHARI RAMCHANDRA TAJNE	5.1
46	CHANDRAPUR	BHADRAWATI	PANWADALA	132/2	SANJAY RAMCHANDRA TAJNE	
47	CHANDRAPUR	BHADRAWATI	PANWADALA	132/3	VIJAY RAMCHANDRA TAJNE	4.09
48	CHANDRAPUR	BHADRAWATI	PANWADALA	132/4/A	KESHAV SANJAY TAJNE	
49	CHANDRAPUR	BHADRAWATI	PANWADALA	132/4/B	DIWAKAR PANDHARI TAJNE	3.93
50	CHANDRAPUR	BHADRAWATI	PANWADALA	133/1	HARJUMAN BAPURAO PINPALKAR	
51	CHANDRAPUR	BHADRAWATI	PANWADALA	133/2	MANGLA UTTAMRAO GHOSRE	3.93
52	CHANDRAPUR	BHADRAWATI	PANWADALA	133/3	HANUMAN BAPURAO PINPALKAR, ARUN BAPURAO PINPALKAR	
53	CHANDRAPUR	BHADRAWATI	PANWADALA	133/4	SHEKH AFSAR SHEKH MURAD MANIKRAO DINA UTANE, NAMDEO DINA UTANE, GAJANAN DINA UTANE, MANIKRAO DINA UTANE, GAJANAN DINA UTANE	2.03
54	CHANDRAPUR	BHADRAWATI	PANWADALA	134	DINKAR SADHU THAWARI	
55	CHANDRAPUR	BHADRAWATI	PANWADALA	135	AMBADAS TATOBIA DUDHIRE	2.02
56	CHANDRAPUR	BHADRAWATI	PANWADALA	136	SANJAY RAJJI ASWALE	6.32
57	CHANDRAPUR	BHADRAWATI	PANWADALA	137/1/B/137/2	NAMDEO DINAJI UTANE	
58	CHANDRAPUR	BHADRAWATI	PANWADALA	137/3/A	GAJANAN NANAJI ASWALE	8.46
59	CHANDRAPUR	BHADRAWATI	PANWADALA	137/3/B/137/1/A	ARVIND BHAIURAO PINPALKAR	
60	CHANDRAPUR	BHADRAWATI	PANWADALA	138/1	SANDEEP BHAIURAO PINPALKAR	8.46
61	CHANDRAPUR	BHADRAWATI	PANWADALA	138/2/A	VIVEK LATARI BONDE	
62	CHANDRAPUR	BHADRAWATI	PANWADALA	138/2/B	SANGEETA SANJAY UMIRE	1.44
63	CHANDRAPUR	BHADRAWATI	PANWADALA	138/3/A/1	VITTHAL VIKRAM PINPALKAR	
64	CHANDRAPUR	BHADRAWATI	PANWADALA	138/3/A/2	GANESH SHALIKRAO GHOSRE	1.94
65	CHANDRAPUR	BHADRAWATI	PANWADALA	138/3/B	YANSHWANT NANAJI BODHALE	
66	CHANDRAPUR	BHADRAWATI	PANWADALA	138/4	LATARI NAGO VIDHATE	0.5
67	CHANDRAPUR	BHADRAWATI	PANWADALA	139	SHATRUUGHNA VITTHAL MAHAOKULKAR, SHARAD VITTHAL MAHAOKULKAR, BHAIURAO VITTHAL MAHAOKULKAR, NANAJI VITTHAL MAHAOKULKAR	
68	CHANDRAPUR	BHADRAWATI	PANWADALA	140	CHINTAMAN DAI KALE, MANGLA BANDU JENEKAR	0.5
69	CHANDRAPUR	BHADRAWATI	PANWADALA	141	BABY MOTIRAM VIDHATE, DASHRATH MOTIRAM VIDHATE, AVINASH MOTIRAM VIDHATE	
70	CHANDRAPUR	BHADRAWATI	PANWADALA	142	BHAIURAO DADA KALE	1.7
71	CHANDRAPUR	BHADRAWATI	PANWADALA	143	MANGLA PURSHOTTAM KAHADINGE	1.77
72	CHANDRAPUR	BHADRAWATI	PANWADALA	144	KISAN SANBA KALE	1.66
73	CHANDRAPUR	BHADRAWATI	PANWADALA	145	RAJENDRA GAJANAN KALE	1.68
74	CHANDRAPUR	BHADRAWATI	PANWADALA	146	CHANDRABHAN GAJANAN KALE	1.68
75	CHANDRAPUR	BHADRAWATI	PANWADALA	147/1	NITA SHANKAR BHANDAKAR	1.68

Aurobindo Realty and Infrastructure Pvt.Ltd.

Authorized Signatory

76	CHANDRAPUR	BHADRAWATI	PANWADALA	147/2	GOVINDRAO NAMDEO KALE, KAMLABAI BALAJI KASHTI	1.66
77	CHANDRAPUR	BHADRAWATI	PANWADALA	148	BABA MAHADEO KALE, HARIBHAI MAHADEO KALE	
78	CHANDRAPUR	BHADRAWATI	PANWADALA	149	ANUNABAI RAMDAS CHIKTE	1.20
79	CHANDRAPUR	BHADRAWATI	PANWADALA	150	VITHABAI BAPURAO KALE, DILIP BAPURAO KALE	1.2
80	CHANDRAPUR	BHADRAWATI	PANWADALA	151	GIRJA MANOHAR WARRAKAR, SURESHA JEEVAN BOBDE, KUNAL JEEVAN BOBDE	0.5
81	CHANDRAPUR	BHADRAWATI	PANWADALA	152	KAWADU JAYRAM KALE, GULAB JAYRAM KALE, GANGUBAI JAYRAM KALE	0.54
82	CHANDRAPUR	BHADRAWATI	PANWADALA	153	MANGLA BANDU JENEKAR, CHINTAMAN DAI KALE	0.54
83	CHANDRAPUR	BHADRAWATI	PANWADALA	154	BABA SADHU KALE	0.69
84	CHANDRAPUR	BHADRAWATI	PANWADALA	155	LALITA HARISHCHANDRA GHAGI	0.72
85	CHANDRAPUR	BHADRAWATI	PANWADALA	156	MANOHAR TULSHIRAM KALE, SUBHASH TULSHIRAM KALE, TULSHIRAM MAROTI KALE, MANOHAR TULSHIRAM KALE, MANDANA JARASAN KAKDE, VANDANA HARIDAS PINGE, CHHAYA SANTOSH MAHAOKULKAR	0.78
86	CHANDRAPUR	BHADRAWATI	PANWADALA	157	KESHAV GOVINDA AASEKAR, AASAWARI PRAMOD AASEKAR, RUPALI PRAMOD AASEKAR	1.52
87	CHANDRAPUR	BHADRAWATI	PANWADALA	158	VITTHAL VIKRAM PINPALKAR	6.2
88	CHANDRAPUR	BHADRAWATI	PANWADALA	159/1	MORESHWAR KISANDEO PINPALKAR	
89	CHANDRAPUR	BHADRAWATI	PANWADALA	159/2	RAJKUMAR VIKRAM PINPALKAR	1.68
90	CHANDRAPUR	BHADRAWATI	PANWADALA	159/3	MORESHWAR KISANDEO PINPALKAR	
91	CHANDRAPUR	BHADRAWATI	PANWADALA	159/4	WAMAN SADASHIV VAIDYA	0.92
92	CHANDRAPUR	BHADRAWATI	PANWADALA	160/1	SHANTARAM MANOHAR WARRAKAR	
93	CHANDRAPUR	BHADRAWATI	PANWADALA	160/2	VITHABAI BAPURAO KALE, DILIP BAPURAO KALE	0.94
94	CHANDRAPUR	BHADRAWATI	PANWADALA	161	BALIRAM BALAJI KALE, BALAJI BALIRAM KALE, MAYABAI SUBHASH WARRAKAR, BAYABAI BALAJI KALE	
95	CHANDRAPUR	BHADRAWATI	PANWADALA	162	RUPESH MAHADEO PINPALKAR, KISAN SANBA KALE	1.04
96	CHANDRAPUR	BHADRAWATI	PANWADALA	163	GAJANAN VIKRAM KALE	0.96
97	CHANDRAPUR	BHADRAWATI	PANWADALA	164	CHINTAMAN DAI KALE, MANGLA BANDU JENEKAR, MANGESH SHIRVAN DAKHARE	0.80
98	CHANDRAPUR	BHADRAWATI	PANWADALA	165	PUNDALIK LAXMAN KALE	0.64
99	CHANDRAPUR	BHADRAWATI	PANWADALA	166	SHESHRAO NAGOBA PINPALKAR, SAHDEO NAGOBA PINPALKAR	0.49
100	CHANDRAPUR	BHADRAWATI	PANWADALA	167	GOVINDRAO NAMDEO KALE, KAMLABAI BALAJI KASHTI	0.75
101	CHANDRAPUR	BHADRAWATI	PANWADALA	168		

Aurobindo Realty and Infrastructure Pvt.Ltd.


Authorized Signatory

102	CHANDRAPUR	BHADRAWATI	PANWADALA	169	HARIBHAU MAHADEO KALE	0.72
103	CHANDRAPUR	BHADRAWATI	PANWADALA	170	SUDHAKAR DADAJI KALE	0.80
104	CHANDRAPUR	BHADRAWATI	PANWADALA	171	ANUNABAI RAMDAS CHITTE	0.80
105	CHANDRAPUR	BHADRAWATI	PANWADALA	172/1	SHAIKJ LAXMAN UTANE	
					MADHAV GANPATI UTANE, NANAJ GANPATI UTANE, YASHVANT GANPATI UTANE, VASANTA GANPATI UTANE, RAMESH GANPATI UTANE, SHANKAR GANPATI UTANE	2.92
106	CHANDRAPUR	BHADRAWATI	PANWADALA	172/2		
107	CHANDRAPUR	BHADRAWATI	PANWADALA	173	SUPRIYA SACHIN BOHANE	0.44
108	CHANDRAPUR	BHADRAWATI	PANWADALA	174	NATHU LAXMAN KALE, YOTI SURYABHAN UTANE	0.46
109	CHANDRAPUR	BHADRAWATI	PANWADALA	175	VINOD KESHAV ASEKAR, MOHAN KISAN ASEKAR	0.94
110	CHANDRAPUR	BHADRAWATI	PANWADALA	176/1	SUREKHA SURYABHAN MUSLE, SURYABHAN LATARI MUSLE	2.45
111	CHANDRAPUR	BHADRAWATI	PANWADALA	176/2	VIJAY SHAMRAO PINALKAR	
112	CHANDRAPUR	BHADRAWATI	PANWADALA	177	CHONDRO MAHADEO ASEKAR	0.88
113	CHANDRAPUR	BHADRAWATI	PANWADALA	178	BHOIRAJ NANAJ MAHAULKAR	0.68
114	CHANDRAPUR	BHADRAWATI	PANWADALA	179	VITHABAI BAPURAO KALE, DILIP BAPURAO KALE	0.71
					PRAKTA GOVINDRAO KHANGAR, PRAKRAJ GOVINDRAO KHANGAR, MANDA GOVINDRAO KHANGAR, KARISHMA GOVINDRAO KHANGAR	2.66
115	CHANDRAPUR	BHADRAWATI	PANWADALA	180/1		
116	CHANDRAPUR	BHADRAWATI	PANWADALA	180/2	SANJAY HUNDUJI KHANGAR	
117	CHANDRAPUR	BHADRAWATI	PANWADALA	181	GOVERNMENT (GAONTHAN)	0.01
					BHOIRAJ NANAJ MAHAULKAR, ANIL NILKANTH MAHAULKAR, SUNIL NILKANTH MAHAULKAR, NAGO NILKANTH MAHAULKAR, KAMLABAI NILKANTH MAHAULKAR, NAMDEO NANAJ MAHAULKAR	2.93
118	CHANDRAPUR	BHADRAWATI	PANWADALA	182		
119	CHANDRAPUR	BHADRAWATI	PANWADALA	183/1	DHYANESHWAR TULSHIRAM KHANGAR	
120	CHANDRAPUR	BHADRAWATI	PANWADALA	183/2	EKNATH TULSHIRAM KHANGAR	
121	CHANDRAPUR	BHADRAWATI	PANWADALA	183/3	DADA TULSHIRAM KHANGAR	2.98
122	CHANDRAPUR	BHADRAWATI	PANWADALA	183/4	DADA TULSHIRAM KHANGAR	
123	CHANDRAPUR	BHADRAWATI	PANWADALA	183/5	DADA TULSHIRAM KHANGAR	
124	CHANDRAPUR	BHADRAWATI	PANWADALA	ROAD		2.20
				TOTAL		124.41

Aurobindo Realty and Infrastructure Pvt.Ltd.

Authorized Signatory


District Mining Officer
Chandrapur



VILLAGE - TAKLI, TAHSIL - BHADRAWATI, DISTRICT - CHANDRAPUR						
SR.NO.	District	Taluqa	Village	KHASRA NO	OWNER NAME	AREA UNDER BLOCK BOUNDARY
1	CHANDRAPUR	BHADRAWATI	TAKLI	13/1	SURESH AJABRAO PARCHAKE	4.04
2	CHANDRAPUR	BHADRAWATI	TAKLI	13/2	RAMESH AJABRAO PARCHAKE	
3	CHANDRAPUR	BHADRAWATI	TAKLI	13/3	ANIL AJABRAO PARCHAKE	
					BAPURAO GANU PARCHAKE, DIGNANBAR BAPURAO PARCHAKE, MUKUNDA BAPURAO PARCHAKE, SUNIL BAPURAO PARCHAKE, KAMAL PRALHAD ATRAM, GAYABAI BAPURAO PARCHAKE	3.56
4	CHANDRAPUR	BHADRAWATI	TAKLI	14/1		
					GULAB GANUJI PARCHAKE	1.32
5	CHANDRAPUR	BHADRAWATI	TAKLI	14/2		
6	CHANDRAPUR	BHADRAWATI	TAKLI	14/3	VIMAL RAMBHAI KINRAKE, VITHABAI GANUJI PARCHAKE	
7	CHANDRAPUR	BHADRAWATI	TAKLI	NALA	NALA	0.48
8	CHANDRAPUR	BHADRAWATI	TAKLI	15	MAHADEO LAXMAN DANAV	0.49
9	CHANDRAPUR	BHADRAWATI	TAKLI	16	MAHADEO LAXMAN DANAV	0.48
					GOKULAS JHILBAI DANAV, SUDHAKAR JHILBAI DANAV, SHAKUNTALA LAXMAN KALE, PARVATABAI JHILBAI DANAV	0.07
10	CHANDRAPUR	BHADRAWATI	TAKLI	17		1.14
11	CHANDRAPUR	BHADRAWATI	TAKLI	18	AJABRAO BAPURAO PARCHAKE	
					JHILBA LAXMAN DANAV, GOKULAS JHILBAI DANAV, SUDHAKAR JHILBAI DANAV, SHAKUNTALA LAXMAN KALE, PARVATABAI JHILBAI DANAV	
12	CHANDRAPUR	BHADRAWATI	TAKLI	19/1	MAHADEO LAXMAN DANAV	2.5
13	CHANDRAPUR	BHADRAWATI	TAKLI	19/2		
14	CHANDRAPUR	BHADRAWATI	TAKLI	20/1	KHUSHAL NILKANTHRAO EKRE	
15	CHANDRAPUR	BHADRAWATI	TAKLI	20/2	DURYODHAN NILKANTHRAO EKRE	0.63
16	CHANDRAPUR	BHADRAWATI	TAKLI	21	RAJENDRA BAJIRAO PATRANGE	
17	CHANDRAPUR	BHADRAWATI	TAKLI	22/1/A	RAJU NATHUJI ASEKAR	
18	CHANDRAPUR	BHADRAWATI	TAKLI	22/1/B	VIJAY MAHADEO THENGANE	4.16
19	CHANDRAPUR	BHADRAWATI	TAKLI	22/2	REKHA RAVINDRA DESHKAR	
20	CHANDRAPUR	BHADRAWATI	TAKLI	23/1	PANDHARI DYANESHWAR KHANGAR	
21	CHANDRAPUR	BHADRAWATI	TAKLI	23/2	PANDHARI DYANESHWAR KHANGAR, VITHAL, MUKUNDA JUNGHARE	4.55
22	CHANDRAPUR	BHADRAWATI	TAKLI	23/3	VITHHAL MUKUNDA JUNGHARE	
					ARUN NATHUJI MUSLE, MUKESH ARUN MUSLE, NANDKISHOR JAGESHWAR NIMKAR, RAVIKUMAR PARMESHWAR TAJNE, SUNANDA ARUN MUSLE	
23	CHANDRAPUR	BHADRAWATI	TAKLI	24/1		4.75
					BHASKAR NATHUJI MUSLE	
24	CHANDRAPUR	BHADRAWATI	TAKLI	24/2	DADA NATHUJI MUSLE	
25	CHANDRAPUR	BHADRAWATI	TAKLI	24/3		1.88
26	CHANDRAPUR	BHADRAWATI	TAKLI	25/1	KISHOR NILKANTH DANAV	

Aurobindo Realty and Infrastructure Pvt.Ltd.

Authorized Signatory




27	CHANDRAPUR	BHADRAWATI	TAKLI	25/2	MANGESH HARISHCHANDRA DANAV, SUBHASH UDDHAVRAO SAHSTRABUDHE	
28	CHANDRAPUR	BHADRAWATI	TAKLI	26/1	NILKANTH PANDURANG DANAV	1.13
29	CHANDRAPUR	BHADRAWATI	TAKLI	26/2	BANDU PANDURANG DANAV	
30	CHANDRAPUR	BHADRAWATI	TAKLI	26/3	ANKUSH BANDU DANAV	
31	CHANDRAPUR	BHADRAWATI	TAKLI	26/4	HARISHCHANDRA PANDURANG DANAV, NILKANTH PANDURANG DANAV, BANDU PANDURANG DANAV	3.00
32	CHANDRAPUR	BHADRAWATI	TAKLI	27	NARENDRA KRUSHNAJI WARBE	0.32
33	CHANDRAPUR	BHADRAWATI	TAKLI	28	SHANKAR BIJARAM KHANDALKAR, SHRIKRUSHNA BIJARAM KHANDALKAR	0.13
34	CHANDRAPUR	BHADRAWATI	TAKLI	99	NATHU JAGO DOLAS	0.57
35	CHANDRAPUR	BHADRAWATI	TAKLI	100	MANISH RAJU LEDANGE, RAJU MOTIRAM LEDANGE	1.12
36	CHANDRAPUR	BHADRAWATI	TAKLI	101/1	DOMA RAGHO LEDANGE	0.95
37	CHANDRAPUR	BHADRAWATI	TAKLI	101/2	RAMESH MOTIRAM JHADE	
38	CHANDRAPUR	BHADRAWATI	TAKLI	102	TULSHIRAM DAMU WADHAI	
					SACHIN NAMDEO WADHAI, GAYATRI NAMDEO WADHAI, TEJSWINI NAMDEO WADHAI, SANGEETA NAMDEO WADHAI, REKHA MEHRAR UTANE, SUBHADRA MURLIDHAR WADHAI	1.12
39	CHANDRAPUR	BHADRAWATI	TAKLI	103/1		
40	CHANDRAPUR	BHADRAWATI	TAKLI	103/2	SUBHASH BABAN THAWARI	
41	CHANDRAPUR	BHADRAWATI	TAKLI	104/1	NIRMALA SANJAY RANGANKAR, SHARDA SHANKAR THAWASE	1.63
42	CHANDRAPUR	BHADRAWATI	TAKLI	104/2	MANOHAR YADAV RAMTEKE, HARIDAS NAGO LEDANGE	
				TOTAL		40.02

Aurobindo Realty and Infrastructure Pvt.Ltd.

Authorized Signatory



District Mining Officer
Chandrapur





VILLAGE - BELLORA, TAHSIL - BHADRAWATI, DISTRICT - CHANDRAPUR						
SR.NO.	District	Taluqa	Village	KHASRA NO	OWNER NAME	AREA UNDER BLOCK BOUNDARY
1	CHANDRAPUR	BHADRAWATI	BELLORA	1	SHIVRAM VITHU DEHARKAR, DADAJI SHIVRAM DEHARKAR, SHAMRAO SHIVRAM DEHARKAR, BAPURAO SHIVRAM DEHARKAR, ANANDRAO SHIVRAM DEHARKAR, GILAB SHIVRAM DEHARKAR, YADAV SHIVRAM DEHARKAR	0.05
2	CHANDRAPUR	BHADRAWATI	BELLORA	2	GANPAT HIRAMAN PANDILE, GOSAI HIRAMAN PANDILE, KESHAY HIRAMAN PANDILE, MAHADEO HIRAMAN PANDILE, SANTOSH MAHADEO PANDILE, BHASKAR MAHADEO PANDILE, VIKAS MAHADEO PANDILE, VANDANA NAMDEO BOHNE, SUBHADRA MAHADEO PANDILE	0.09
3	CHANDRAPUR	BHADRAWATI	BELLORA	3	GOVERNMENT	1.44
4	CHANDRAPUR	BHADRAWATI	BELLORA	4	NILKANTHA VITHOBA KALE, GANPAT URF YASHWANT DOMA KALE, WASUDEO VITHOBA KALE, MAMTA SHAMSUNDAR KHANGAR, VANDANA ANIL TONGE, VANITA SANJAY DAVRE, SEENA VIJAY TUKARKAR, SUMAN NAMDEO KALE	0.74
5	CHANDRAPUR	BHADRAWATI	BELLORA	5	NOT IDENTIFY	0.44
6	CHANDRAPUR	BHADRAWATI	BELLORA	6	SUCHITA SHRIKRUSHNA KAKDE, MANISHA SHRIKRUSHNA KAKDE	0.09
7	CHANDRAPUR	BHADRAWATI	BELLORA	7	NARESHWAR MAHADEO KAKDE	0.41
					BAPURAO GANU PARCHAKE, DIGNANBAR BAPURAO PARCHAKE, MUKUNDA BAPURAO PARCHAKE, SUNIL BAPURAO PARCHAKE, KAMAL PRALHAD ATRAM, GAYABAI BAPURAO PARCHAKE	0.05
10	CHANDRAPUR	BHADRAWATI	BELLORA	17/2		0.06
11	CHANDRAPUR	BHADRAWATI	BELLORA	18/1	NAMDEO HIRAMAN ASEKAR	
12	CHANDRAPUR	BHADRAWATI	BELLORA	18/2	VINOD NILKANTH ASEKAR	
13	CHANDRAPUR	BHADRAWATI	BELLORA	19/1	UTTAM MAHADEO DURVE, PANDHARI MAHADEO DURVE, DEVIDAS MAHADEO DURVE	1.15
14	CHANDRAPUR	BHADRAWATI	BELLORA	19/2	JITENDRA VANSANTRAO WARBE	
15	CHANDRAPUR	BHADRAWATI	BELLORA			1.03
16	CHANDRAPUR	BHADRAWATI	BELLORA	20/1	RAHUL BABAN NIMKAR	1.85
17	CHANDRAPUR	BHADRAWATI	BELLORA	20/2	BABAN RAMKRUSHNA NIMKAR	
18	CHANDRAPUR	BHADRAWATI	BELLORA	21/1	NOT IDENTIFIED	2.50
19	CHANDRAPUR	BHADRAWATI	BELLORA	21/2	NOT IDENTIFIED	
20	CHANDRAPUR	BHADRAWATI	BELLORA	21/2/1	NOT IDENTIFIED	
21	CHANDRAPUR	BHADRAWATI	BELLORA	21/2/10	NOT IDENTIFIED	

Aurobindo Realty and Infrastructure Pvt.Ltd.

Authorized Signatory





22	CHANDRAPUR	BHADRAWATI	BELLORA	21/2/11	NOT IDENTIFIED	
23	CHANDRAPUR	BHADRAWATI	BELLORA	21/2/12	NOT IDENTIFIED	
24	CHANDRAPUR	BHADRAWATI	BELLORA	21/2/13	NOT IDENTIFIED	
25	CHANDRAPUR	BHADRAWATI	BELLORA	21/2/14	NOT IDENTIFIED	
26	CHANDRAPUR	BHADRAWATI	BELLORA	21/2/15	NOT IDENTIFIED	
27	CHANDRAPUR	BHADRAWATI	BELLORA	21/2/16	NOT IDENTIFIED	
28	CHANDRAPUR	BHADRAWATI	BELLORA	21/2/17	NOT IDENTIFIED	
29	CHANDRAPUR	BHADRAWATI	BELLORA	21/2/18	NOT IDENTIFIED	
30	CHANDRAPUR	BHADRAWATI	BELLORA	21/2/19	NOT IDENTIFIED	
31	CHANDRAPUR	BHADRAWATI	BELLORA	21/2/20	NOT IDENTIFIED	
32	CHANDRAPUR	BHADRAWATI	BELLORA	21/2/21	NOT IDENTIFIED	
33	CHANDRAPUR	BHADRAWATI	BELLORA	21/2/22	NOT IDENTIFIED	
34	CHANDRAPUR	BHADRAWATI	BELLORA	21/2/23	NOT IDENTIFIED	
35	CHANDRAPUR	BHADRAWATI	BELLORA	21/2/24	NOT IDENTIFIED	
36	CHANDRAPUR	BHADRAWATI	BELLORA	21/2/25	NOT IDENTIFIED	
37	CHANDRAPUR	BHADRAWATI	BELLORA	21/2/26	NOT IDENTIFIED	
38	CHANDRAPUR	BHADRAWATI	BELLORA	21/2/27	NOT IDENTIFIED	
39	CHANDRAPUR	BHADRAWATI	BELLORA	21/2/28	NOT IDENTIFIED	
40	CHANDRAPUR	BHADRAWATI	BELLORA	21/2/29	NOT IDENTIFIED	
41	CHANDRAPUR	BHADRAWATI	BELLORA	21/2/30	NOT IDENTIFIED	
42	CHANDRAPUR	BHADRAWATI	BELLORA	21/2/31	NOT IDENTIFIED	
43	CHANDRAPUR	BHADRAWATI	BELLORA	21/2/32	NOT IDENTIFIED	
44	CHANDRAPUR	BHADRAWATI	BELLORA	21/2/33	NOT IDENTIFIED	
45	CHANDRAPUR	BHADRAWATI	BELLORA	21/2/34	NOT IDENTIFIED	
46	CHANDRAPUR	BHADRAWATI	BELLORA	21/2/35	NOT IDENTIFIED	
47	CHANDRAPUR	BHADRAWATI	BELLORA	21/2/36	NOT IDENTIFIED	
48	CHANDRAPUR	BHADRAWATI	BELLORA	21/2/37	NOT IDENTIFIED	
49	CHANDRAPUR	BHADRAWATI	BELLORA	21/2/38	NOT IDENTIFIED	
50	CHANDRAPUR	BHADRAWATI	BELLORA	21/2/39	NOT IDENTIFIED	
51	CHANDRAPUR	BHADRAWATI	BELLORA	21/2/40	NOT IDENTIFIED	
52	CHANDRAPUR	BHADRAWATI	BELLORA	21/2/41	NOT IDENTIFIED	
53	CHANDRAPUR	BHADRAWATI	BELLORA	21/2/42	NOT IDENTIFIED	
54	CHANDRAPUR	BHADRAWATI	BELLORA	21/2/43	NOT IDENTIFIED	
55	CHANDRAPUR	BHADRAWATI	BELLORA	21/2/44	NOT IDENTIFIED	
56	CHANDRAPUR	BHADRAWATI	BELLORA	21/2/45	NOT IDENTIFIED	
57	CHANDRAPUR	BHADRAWATI	BELLORA	21/2/46	NOT IDENTIFIED	
58	CHANDRAPUR	BHADRAWATI	BELLORA	21/2/47	NOT IDENTIFIED	
59	CHANDRAPUR	BHADRAWATI	BELLORA	21/2/48	NOT IDENTIFIED	
60	CHANDRAPUR	BHADRAWATI	BELLORA	21/2/49	NOT IDENTIFIED	
61	CHANDRAPUR	BHADRAWATI	BELLORA	21/2/50	NOT IDENTIFIED	
62	CHANDRAPUR	BHADRAWATI	BELLORA	21/2/51	NOT IDENTIFIED	
63	CHANDRAPUR	BHADRAWATI	BELLORA	21/2/52	NOT IDENTIFIED	
64	CHANDRAPUR	BHADRAWATI	BELLORA	21/2/53	NOT IDENTIFIED	
65	CHANDRAPUR	BHADRAWATI	BELLORA	21/2/54	NOT IDENTIFIED	
66	CHANDRAPUR	BHADRAWATI	BELLORA	22	KAMAL SANPAT PARCHAKE, RUPALI SANPATRAO PARCHAKE	0.84
67	CHANDRAPUR	BHADRAWATI	BELLORA	22/2/34	PANCHFULA ASHOK CHAMATE	
68	CHANDRAPUR	BHADRAWATI	BELLORA	23	SURAJ MADHUKAR MATE, NIKHIL MADHUKAR MATE	1.72
69	CHANDRAPUR	BHADRAWATI	BELLORA	24	KRUSHNAJI VITHOBAJI WARBHE, AMOL VANSATRAO WARBHE	2.14
70	CHANDRAPUR	BHADRAWATI	BELLORA	25	DEVIDAS LATARI PANDILE	1.49
71	CHANDRAPUR	BHADRAWATI	BELLORA	26	LATA NATHHUI PANDILE, LATA GOVARDHAN BODHE	1.3



 Aurebindo Realty and Infrastructure Pvt.Ltd. District Mining Officer
 Authorized Signatory Chandrapur

72	CHANDRAPUR	BHADRAWATI	BELLORA	27/1	KRUSHNAJI VITHOBAJI WARBHE	
73	CHANDRAPUR	BHADRAWATI	BELLORA	27/2	KRUSHNAJI VITHOBAJI WARBHE	4.01
74	CHANDRAPUR	BHADRAWATI	BELLORA	27/3	KRUSHNAJI VITHOBAJI WARBHE, CHANDRAS MAHADEO BALU	
75	CHANDRAPUR	BHADRAWATI	BELLORA	28/1	SHALIK NAMDIO LEDANGE	
76	CHANDRAPUR	BHADRAWATI	BELLORA	28/2	NARENDRA KRUSHNAJI WARBHE	3.17
77	CHANDRAPUR	BHADRAWATI	BELLORA	28/3	VIJAY DYANESHWAR KHANGAR	
78	CHANDRAPUR	BHADRAWATI	BELLORA	29/1/A/1	UTTAMRAO CHINTALWAR, GHOSRE, RITESH UTTAMRAO GHOSRE	
79	CHANDRAPUR	BHADRAWATI	BELLORA	29/1/A/2	AAKASH UTTAMRAO GHOSRE	
80	CHANDRAPUR	BHADRAWATI	BELLORA	29/1/E/1	KUSUM TILAKCHAND KOCHAR, ANAND TILAKCHAND KOCHAR	
81	CHANDRAPUR	BHADRAWATI	BELLORA	29/1/E/2	DILIP TILAK KOCHAR, KUSUM TILAK KOCHAR	
82	CHANDRAPUR	BHADRAWATI	BELLORA	29/1/E/3	BHAVNA ANAND KUMAR	13.28
83	CHANDRAPUR	BHADRAWATI	BELLORA	29/1/E/4	SHARDA DILIPRAO PIDURAKAR	
84	CHANDRAPUR	BHADRAWATI	BELLORA	29/1/K	ANAND TILAKCHAND KOCHAR, PRAVIN GANPAT KUTEMATE	
85	CHANDRAPUR	BHADRAWATI	BELLORA	29/1/D	VIJAY RAMCHANDRA DENGLE, SWAPNIL RAMCHANDRA DENGLE	
86	CHANDRAPUR	BHADRAWATI	BELLORA	29/1/B	VISHAL SIDDHARTHA RANGARI, SWAPNIL PRAMOD RANGARI	
87	CHANDRAPUR	BHADRAWATI	BELLORA	29/2/1/K	KISHOR NAGORAO THAWARI	
88	CHANDRAPUR	BHADRAWATI	BELLORA	29/2/1/D	DADA TULSHIRAM KHANGAR	
89	CHANDRAPUR	BHADRAWATI	BELLORA	29/2/1/B	DHARMA TULSHIRAM KHANGAR	
90	CHANDRAPUR	BHADRAWATI	BELLORA	29/2/A/1	PANDHARI DYANESHWAR KHANGAR	
91	CHANDRAPUR	BHADRAWATI	BELLORA	29/2/A/2	DYANESHWAR TULSHIRAM KHANGAR	
92	CHANDRAPUR	BHADRAWATI	BELLORA	29/2/K/2	SANJAY HARISHCHANDRA DETHE	7.69
93	CHANDRAPUR	BHADRAWATI	BELLORA	29/2/D/2	DIPALI PRASHANT VEGINWAR, APURVA AJAY GUNDWAR, RAJENDRA SHASHIDHARRAO CHINTALWAR, AMIT DINESH KALLURWAR, AKASH DINESH KALLURWAR, REKHA DINESH KALLURWAR	
94	CHANDRAPUR	BHADRAWATI	BELLORA	29/2/B/2	MAHESH DHARMA KHANGAR	
95	CHANDRAPUR	BHADRAWATI	BELLORA	29/2/A	VIJAY MAHADEO SATPUTE	
96	CHANDRAPUR	BHADRAWATI	BELLORA	29/2/K	AKSHAY VIJAY SATPUTE	
97	CHANDRAPUR	BHADRAWATI	BELLORA	29/3/D	SHOBHA VIJAY SATPUTE	5.1
98	CHANDRAPUR	BHADRAWATI	BELLORA	29/3/B	MAHESH VIJAY SATPUTE	
99	CHANDRAPUR	BHADRAWATI	BELLORA	30	BAYABI VIKRAM KALE, NAMDEO RAGHOO KALE, GOVINDA NAMDEO KALE, KAMAL BALAJI KASHIT, GAJANAN VIKRAM KALE, ANJANABAI KAWDU BODHANE, USABA DEVIDAS BHONGE, LATABAI BALURAM VADYA, PRAFULA MAHADEO RAIPURE	0.97



 Aurebindo Realty and Infrastructure Pvt.Ltd. District Mining Officer
 Authorized Signatory Chandrapur

100	CHANDRAPUR	BHADRAWATI	BELLORA	31	ASHOK DOULAT BHOYAR, RAJU DOULAT BHOYAR, SHOBHA ANIL SOMALKAR, INDIRA DOULAT BHOYAR, LATI DILIP BHOYAR, SOMAN DILIP BHOYAR, MANDA DILIP BHOYAR	0.43
101	CHANDRAPUR	BHADRAWATI	BELLORA	32	ASHOK DOULAT BHOYAR, RAJU DOULAT BHOYAR, SHOBHA ANIL SOMALKAR, INDIRA DOULAT BHOYAR, LATI DILIP BHOYAR, SOMAN DILIP BHOYAR, MANDA DILIP BHOYAR	0.47
102	CHANDRAPUR	BHADRAWATI	BELLORA	33	RAJU DOULAT BHOYAR	0.62
103	CHANDRAPUR	BHADRAWATI	BELLORA	34	RAJU DOULAT BHOYAR	0.73
104	CHANDRAPUR	BHADRAWATI	BELLORA	35/1	SHARDA VASANTA KAKDE, RAMESH MAHADEO KAKDE, MOHESHWAR MAHADEO KAKDE	3.99
105	CHANDRAPUR	BHADRAWATI	BELLORA	35/2	RAMESH MAHADEO KAKDE	
106	CHANDRAPUR	BHADRAWATI	BELLORA	35/3	NANAJI MAHADEO KAKDE	
107	CHANDRAPUR	BHADRAWATI	BELLORA	36/1/A	SHEKH RASID SHEKH MUSA	
108	CHANDRAPUR	BHADRAWATI	BELLORA	36/1/B	MO. AAKIB MO. JAVED SHEKH	
109	CHANDRAPUR	BHADRAWATI	BELLORA	36/2/A	DILIP MAROTI KAKDE	3.46
110	CHANDRAPUR	BHADRAWATI	BELLORA	36/2/B	KIRAN DILIP KAKDE, OM DILIP KAKDE	
111	CHANDRAPUR	BHADRAWATI	BELLORA	37	BANDU NATHHU DEHARRK, SHARDA BANDU DEHARRK	1.38
112	CHANDRAPUR	BHADRAWATI	BELLORA	38/1	SANJEEVAN ARUN JAGTAP	
113	CHANDRAPUR	BHADRAWATI	BELLORA	38/2	SADASHIV BONDKU JAGTAP	
114	CHANDRAPUR	BHADRAWATI	BELLORA	38/3	RAMKRUSHNA LAXMAN JAGTAP	3.53
115	CHANDRAPUR	BHADRAWATI	BELLORA	38/4	RAHUL BHAIURAO JAGTAP	
116	CHANDRAPUR	BHADRAWATI	BELLORA	39/1	SACHIN ARUN JAGTAP	
117	CHANDRAPUR	BHADRAWATI	BELLORA	39/2	SADASHIV BONDKU JAGTAP	3.45
118	CHANDRAPUR	BHADRAWATI	BELLORA	39/3	RAJU LAXMAN JAGTAP	
119	CHANDRAPUR	BHADRAWATI	BELLORA	39/4	GAJANAN BHAIURAO JAGTAP	
120	CHANDRAPUR	BHADRAWATI	BELLORA	40/1/A	SANTOSH SURYABHAN MUSLE	
121	CHANDRAPUR	BHADRAWATI	BELLORA	40/1/B	BANDU SURYABHAN MUSLE	3.18
122	CHANDRAPUR	BHADRAWATI	BELLORA	40/2	RAHUL SHAMRAO THONBARE	
123	CHANDRAPUR	BHADRAWATI	BELLORA	41/1	VINOD DADAJI THAWASE	2.61
124	CHANDRAPUR	BHADRAWATI	BELLORA	41/2	SHARDA SHANKAR THAWASE	
125	CHANDRAPUR	BHADRAWATI	BELLORA	42/1	MADHUKAR RAMKRUSHNA MATE, VIKAS RAMKRUSHNA MATE	3.44
126	CHANDRAPUR	BHADRAWATI	BELLORA	42/2	VIKAS RAMKRUSHNA MATE	
127	CHANDRAPUR	BHADRAWATI	BELLORA	43/1	BABAN JAGANNATH MATE	
128	CHANDRAPUR	BHADRAWATI	BELLORA	43/2	SHRIKRUSHNA JAGANNATH MATE	
129	CHANDRAPUR	BHADRAWATI	BELLORA	43/3	MAROTI JAGANNATH MATE	
130	CHANDRAPUR	BHADRAWATI	BELLORA	43/4	PRASHANT MAROTI MATE, SHRIKRUSHNA JAGANNATH MATE, BABAN JAGANNATH MATE, ASHA SHANKAR DONGE, TULSABAI SHAIK CHALEKAR, SHOBHA SHRIKRUSHNA MATE	5.37
131	CHANDRAPUR	BHADRAWATI	BELLORA	43/5		
132	CHANDRAPUR	BHADRAWATI	BELLORA	44/1	DOULAT LATARI PANDILE	2.3

 Aurebindo Realty and Infrastructure Pvt.Ltd. District Mining Officer
 Authorized Signatory Chandrapur

133	CHANDRAPUR	BHADRAWATI	BELLORA	44/2	JYOTI NATHHUI PANDILE, JYOTI KAMLAKAR GHORUDE	
134	CHANDRAPUR	BHADRAWATI	BELLORA	45/1/1	KESHAV HIRANMANI PANDILE	
135	CHANDRAPUR	BHADRAWATI	BELLORA	45/1/2	DILIP GANPAT PANDILE, GANESH GANPAT PANDILE, PANKAJ ANIL PANDILE	
136	CHANDRAPUR	BHADRAWATI	BELLORA	45/1/3	BHASKAR MAHADEO PANDILE, VIKAS MAHADEO PANDILE, YANDANA NAMDEO KODHE, SUBHADRA MAHADEO PANDILE, SANTOSH MAHADEO MAHADEO PANDILE, SANGEETA SANTOSH NALAMWAR, SANTOSH DATTOPANT NALAMWAR	3.68
137	CHANDRAPUR	BHADRAWATI	BELLORA	45/1/4	SHARAD GOSAI PANDILE, RITESH VIJAY PANDILE	
138	CHANDRAPUR	BHADRAWATI	BELLORA	45/2/1	SHARAD GOSAI PANDILE	
139	CHANDRAPUR	BHADRAWATI	BELLORA	45/2/2	VIJAY GOSAI PANDILE	
140	CHANDRAPUR	BHADRAWATI	BELLORA	46	GAYABAI JANBAJI PARCHAKE, SAKHUBAI URF BARUBAI DAMODHAR KULMEDHE	0.47
141	CHANDRAPUR	BHADRAWATI	BELLORA	47	SHANTANU HEMRAJ PANDILE, BABYTAI KESHAV PANDILE	1.24
142	CHANDRAPUR	BHADRAWATI	BELLORA	48	VIKAS MAHADEO PANDILE	1.26
143	CHANDRAPUR	BHADRAWATI	BELLORA	49	SUDHAKAR MAHADEO MATE, BANDU MAHADEO MATE, NAMDEO MAHADEO MATE, SHARDA PURUSHOTTAM CHAWLE, PARWATABAI MAHADEO MATE, BHAIURAO JHOLBA MATE, RUPDAS TULSHIRAM MATE, SANJAY TULSHIRAM MATE, SUBHASH TULSHIRAM MATE, MANISHA TULSHIRAM MATE, SINDHUJAI TULSHIRAM MATE	2.2
144	CHANDRAPUR	BHADRAWATI	BELLORA	50	RAVINDRA BALAJI MATE	0.95
145	CHANDRAPUR	BHADRAWATI	BELLORA	51	SUDHAKAR MAHADEO MATE, BANDU MAHADEO MATE, NAMDEO MAHADEO MATE, SHARDA PURUSHOTTAM CHAWLE, PARWATABAI MAHADEO MATE, BHAIURAO JHOLBA MATE, RUPDAS TULSHIRAM MATE, SANJAY TULSHIRAM MATE, SUBHASH TULSHIRAM MATE, MANISHA TULSHIRAM MATE, SINDHUJAI TULSHIRAM MATE	0.65
146	CHANDRAPUR	BHADRAWATI	BELLORA	52	NILESH BALAJI MATE	0.37
147	CHANDRAPUR	BHADRAWATI	BELLORA	53	DINKAR MAROTI KAKDE	1.26
148	CHANDRAPUR	BHADRAWATI	BELLORA	54	SAIJIYI TABASSUM KHALIL KHA PATHAN	1.21
149	CHANDRAPUR	BHADRAWATI	BELLORA	55/1	MANOJ BALAJI MATE	
150	CHANDRAPUR	BHADRAWATI	BELLORA	55/2	NANDA BALAJI MATE	2.08
151	CHANDRAPUR	BHADRAWATI	BELLORA	56/1	SATISH DOMA SATPUTE	
152	CHANDRAPUR	BHADRAWATI	BELLORA	56/2	VASANTA MAHADEO SATPUTE	3.56

 Aurebindo Realty and Infrastructure Pvt.Ltd. District Mining Officer
 Authorized Signatory Chandrapur

153	CHANDRAPUR	BHADRAWATI	BELLORA	57	INDUTAI JANARDHAN AAGLAVE	1.12
154	CHANDRAPUR	BHADRAWATI	BELLORA	58	GOVERNMENT	0.56
155	CHANDRAPUR	BHADRAWATI	BELLORA	59/1	PRAVIN SHAMRAO MATE	4.39
156	CHANDRAPUR	BHADRAWATI	BELLORA	59/2	MANDI SHESHRAO MATE	
157	CHANDRAPUR	BHADRAWATI	BELLORA	60/1	PRASHANT PANDURANG MATE	5.56
158	CHANDRAPUR	BHADRAWATI	BELLORA	60/2	VIJAY PANDURANG MATE	
159	CHANDRAPUR	BHADRAWATI	BELLORA	61/1	DOMA MAHADEO SATPUTE, ARCHANA VITHALRAO PIPAHALSENDE	3.13
160	CHANDRAPUR	BHADRAWATI	BELLORA	61/2	RITIN VASANTA SATPUTE	
161	CHANDRAPUR	BHADRAWATI	BELLORA	62/1	ANIL GANPAT PANDILE	2.09
162	CHANDRAPUR	BHADRAWATI	BELLORA	62/2	PRITAM ANKUSH PANDILE	
163	CHANDRAPUR	BHADRAWATI	BELLORA	63	KESNA GOPALA VAIDYA, NANAJI GOPALA VAIDYA, TANEBAI NANAJI CHAWALE, NATHHU MAHADEO BODHALE, WAMAN MAHADEO BODHALE, JANKABAI RAMCHANDRA DHANDE, PUNJARAM DHARMARAJI WAGDARKAR, KESHAV DHARMARAJI WAGDARKAR, SOMDEO DHARMARAJI WAGDARKAR, TARABAI UDHAV KAKDE, REKHABAI DYANESHWAR KAKDE, BHASKAR YOGESHWAR PAUNKAR, VILAS YOGESHWAR PAUNKAR, JITENDRA YOGESHWAR PAUNKAR, SHALU YOGESHWAR PAUNKAR	2.11
164	CHANDRAPUR	BHADRAWATI	BELLORA	64/1	ANKIT GOKULAS PANDILE, MAYUR GOKULAS PANDILE, SANGEETA GOKULAS PANDILE	3.78
165	CHANDRAPUR	BHADRAWATI	BELLORA	64/2	HEMRAJ KESHAV PANDILE	
166	CHANDRAPUR	BHADRAWATI	BELLORA	64/3	BHASKAR MAHADEO PANDILE	
167	CHANDRAPUR	BHADRAWATI	BELLORA	65	KESNA GOPALA VAIDYA, NANAJI GOPALA VAIDYA, TANEBAI NANAJI CHAWALE, NATHHU MAHADEO BODHALE, WAMAN MAHADEO BODHALE, JANKABAI RAMCHANDRA DHANDE, PUNJARAM DHARMARAJI WAGDARKAR, KESHAV DHARMARAJI WAGDARKAR, SOMDEO DHARMARAJI WAGDARKAR, TARABAI UDHAV KAKDE, REKHABAI DYANESHWAR KAKDE, BHASKAR YOGESHWAR PAUNKAR, VILAS YOGESHWAR PAUNKAR, JITENDRA YOGESHWAR PAUNKAR, SHALU YOGESHWAR PAUNKAR	3.96
168	CHANDRAPUR	BHADRAWATI	BELLORA	66/1	KUSHAB SHANKAR DHULE, MANGESH SHANKAR DHULE, RATNAMALA SHANKAR DHULE	5.35

2250-461119
सन २०२३
Aurobindo Realty and Infrastructure Pvt.Ltd.
District Mining Officer
Chandrapur
Authorized Signatory

169	CHANDRAPUR	BHADRAWATI	BELLORA	66/2	HEMANT SHANKARRAO DHULE, RATNAMALA SHANKARRAO DHULE	
170	CHANDRAPUR	BHADRAWATI	BELLORA	66/3	KISHOR GOSAI THONBARE	6.66
171	CHANDRAPUR	BHADRAWATI	BELLORA	66/4	KISHOR GOSAI THONBARE, SHAMAPARVEEN JAVED SHEKH	
172	CHANDRAPUR	BHADRAWATI	BELLORA	67/1	NILIMA VASANTA SATPUTE	
173	CHANDRAPUR	BHADRAWATI	BELLORA	67/2	ENKANTH NANAJI BODHALE, ABHAY ENKANTH BODHALE	
174	CHANDRAPUR	BHADRAWATI	BELLORA	67/3	NILESH BHUPENDRA BODHALE	
175	CHANDRAPUR	BHADRAWATI	BELLORA	67/4	SUREKHA VASANTA SATPUTE	
176	CHANDRAPUR	BHADRAWATI	BELLORA	68/1/1/A	SANTOSH NANAJI CHIDE	
177	CHANDRAPUR	BHADRAWATI	BELLORA	68/1/1/B	RISHABH SANTOSH CHIDE	
178	CHANDRAPUR	BHADRAWATI	BELLORA	68/1/2	PARTOSH PRAKASHRAO GUNDARWAR, PRASHANT BAPURAO YEGINWAR, RAJENDRA SHASHIDHARRAO CHINTALWAR, RAJENDRA RAJESHVARRAO ALLURWAR	7.01
179	CHANDRAPUR	BHADRAWATI	BELLORA	68/2/A	SUNANDA ASHOK HAJARE	
180	CHANDRAPUR	BHADRAWATI	BELLORA	68/2/K	ASHOK DADAJI HAJARE	
181	CHANDRAPUR	BHADRAWATI	BELLORA	68/2/B	SUNANDA ASHOK HAJARE, AMIT ASHOK HAJARE	
182	CHANDRAPUR	BHADRAWATI	BELLORA	69	SUDHAKAR MAHADEO MATE, BANDU MAHADEO MATE, NAMDEO MAHADEO MATE, SHANDA PURUSHOTTAM CHAWLE, PARVATIBAI MAHADEO MATE, BHAIURAO JHOLBA MATE, RUPDAS TULSHIRAM MATE, SANJAY TULSHIRAM MATE, SUBHASH TULSHIRAM MATE, MANISHA TULSHIRAM MATE, SINDHUTAI TULSHIRAM MATE	1.82
183	CHANDRAPUR	BHADRAWATI	BELLORA	70	KIRAN KASHINATH DETHE, VANDANA VITHAL DHUMANE	1.18
184	CHANDRAPUR	BHADRAWATI	BELLORA	71/1	SANTOSH MAHADEORAO PANDILE, SHUBHAM SANTOSH PANDILE	4.31
185	CHANDRAPUR	BHADRAWATI	BELLORA	71/2/A	GANESH GANPAT PANDILE	
186	CHANDRAPUR	BHADRAWATI	BELLORA	71/2/B	DILIP GANPAT PANDILE	
187	CHANDRAPUR	BHADRAWATI	BELLORA	72/1	PRASHANT AABAI CHIKTE	2.28
188	CHANDRAPUR	BHADRAWATI	BELLORA	72/2	PRASHANT AABAI CHIKTE	
189	CHANDRAPUR	BHADRAWATI	BELLORA	73/1/A	MADHUKAR PUNDLIK CHIKTE	
190	CHANDRAPUR	BHADRAWATI	BELLORA	73/1/B	MANGESH MADHUKAR CHIKTE	
191	CHANDRAPUR	BHADRAWATI	BELLORA	73/2/A	SUDHAKAR PUNDLIK CHIKTE	
192	CHANDRAPUR	BHADRAWATI	BELLORA	73/2/B	ANKUSH SUDHAKAR CHIKTE	5.56
193	CHANDRAPUR	BHADRAWATI	BELLORA	73/3	NITESH SANTOSH CHIKTE, AMIT SANTOSH CHIKTE, SAVITA SANTOSH CHIKTE, PRAVIN NIKANTHA CHIKTE	

2250-461119
सन २०२३
Aurobindo Realty and Infrastructure Pvt.Ltd.
District Mining Officer
Chandrapur
Authorized Signatory

194	CHANDRAPUR	BHADRAWATI	BELLORA	74	MAROTI JAGANNATH MATE, SHRIKRUSHNA JAGANNATH MATE, BABARI JAGANNATH MATE, ASHA SHANKAR DONGE, TULSABAI SHALIK CHALEKAR, SHOBHA SHRIKRUSHNA UPRE	2.48
195	CHANDRAPUR	BHADRAWATI	BELLORA	75/1	VARSHA SURYAKANT MATE, VAISHNAVA SURYAKANT MATE, PIYUSH SURYAKANT MATE, SURYAKANT SHAMRAO MATE, PRAVIN SHAMRAO MATE, SHANTABAI SHAMRAO MATE, TARABAI SHAMRAO MATE, SONALI PANKAJ DHANDE	7.28
197	CHANDRAPUR	BHADRAWATI	BELLORA	75/3	ARCHANA NITIN RAMTEKE	
198	CHANDRAPUR	BHADRAWATI	BELLORA	75/4	SHOBHA SHESHRAO MATE	
199	CHANDRAPUR	BHADRAWATI	BELLORA	76/1	SURYAKANT NAMDEO KHADKE	3.86
200	CHANDRAPUR	BHADRAWATI	BELLORA	76/2	PARWATI NAMDEO KHADKE	
201	CHANDRAPUR	BHADRAWATI	BELLORA	76/3	NAMDEO BHAGWAN KHADKE	
202	CHANDRAPUR	BHADRAWATI	BELLORA	77/1	LILABAI GOSAI THONBARE	6
203	CHANDRAPUR	BHADRAWATI	BELLORA	77/2	KISHOR GOSAI THONBARE	
204	CHANDRAPUR	BHADRAWATI	BELLORA	77/3	UDAY GOSAI THONBARE	
205	CHANDRAPUR	BHADRAWATI	BELLORA	77/4	GOSAI SANBAJI THONBARE	
206	CHANDRAPUR	BHADRAWATI	BELLORA	77/5	PRAVIN GOSAI THONBARE	
207	CHANDRAPUR	BHADRAWATI	BELLORA	78/1	YADAV SHIVRAM DEHARKAR	
208	CHANDRAPUR	BHADRAWATI	BELLORA	78/2	GULAB SHIVRAM DEHARKAR	
209	CHANDRAPUR	BHADRAWATI	BELLORA	78/3	ANANDRAO SHIVRAM DEHARKAR	8.34
210	CHANDRAPUR	BHADRAWATI	BELLORA	78/4	BAPURAO SHIVRAM DEHARKAR, JAYANT BANDU MILMILE	
211	CHANDRAPUR	BHADRAWATI	BELLORA	78/5	SHAMRAO SHIVRAM DEHARKAR	
212	CHANDRAPUR	BHADRAWATI	BELLORA	78/6	DADAJI SHIVRAM DEHARKAR	
213	CHANDRAPUR	BHADRAWATI	BELLORA	79/1	PRABANDHAK CENTRAL COLRIEES COMPANY NAGPUR	5.88
214	CHANDRAPUR	BHADRAWATI	BELLORA	79/2	PRABANDHAK CENTRAL COLRIEES COMPANY NAGPUR	
215	CHANDRAPUR	BHADRAWATI	BELLORA	79/3	PRABANDHAK CENTRAL COLRIEES COMPANY NAGPUR	
216	CHANDRAPUR	BHADRAWATI	BELLORA	80/1	PRABANDHAK CENTRAL COLRIEES COMPANY NAGPUR	
217	CHANDRAPUR	BHADRAWATI	BELLORA	80/2	PRABANDHAK CENTRAL COLRIEES COMPANY NAGPUR	
218	CHANDRAPUR	BHADRAWATI	BELLORA	80/3	PRABANDHAK CENTRAL COLRIEES COMPANY NAGPUR	12.23
219	CHANDRAPUR	BHADRAWATI	BELLORA	80/4	PRABANDHAK CENTRAL COLRIEES COMPANY NAGPUR	
220	CHANDRAPUR	BHADRAWATI	BELLORA	80/5	PRABANDHAK CENTRAL COLRIEES COMPANY NAGPUR	
221	CHANDRAPUR	BHADRAWATI	BELLORA	81	PRABANDHAK CENTRAL COLRIEES COMPANY NAGPUR	3.33
222	CHANDRAPUR	BHADRAWATI	BELLORA	82/1	PRABANDHAK CENTRAL COLRIEES COMPANY NAGPUR	
223	CHANDRAPUR	BHADRAWATI	BELLORA	82/2	PRABANDHAK CENTRAL COLRIEES COMPANY NAGPUR	3.15

2250-461119
सन २०२३
Aurobindo Realty and Infrastructure Pvt.Ltd.
District Mining Officer
Chandrapur
Authorized Signatory

224	CHANDRAPUR	BHADRAWATI	BELLORA	83	PRABANDHAK CENTRAL COLRIEES COMPANY NAGPUR	3.17
225	CHANDRAPUR	BHADRAWATI	BELLORA	84/1	PRABANDHAK CENTRAL COLRIEES COMPANY NAGPUR	
226	CHANDRAPUR	BHADRAWATI	BELLORA	84/2	PRABANDHAK CENTRAL COLRIEES COMPANY NAGPUR	3.21
227	CHANDRAPUR	BHADRAWATI	BELLORA	85/1	PRABANDHAK CENTRAL COLRIEES COMPANY NAGPUR	
228	CHANDRAPUR	BHADRAWATI	BELLORA	85/2	PRABANDHAK CENTRAL COLRIEES COMPANY NAGPUR	2.95
229	CHANDRAPUR	BHADRAWATI	BELLORA	86	PRABANDHAK CENTRAL COLRIEES COMPANY NAGPUR	3.51
230	CHANDRAPUR	BHADRAWATI	BELLORA	87	PRABANDHAK CENTRAL COLRIEES COMPANY NAGPUR	4.44
231	CHANDRAPUR	BHADRAWATI	BELLORA	88/1	PRABANDHAK CENTRAL COLRIEES COMPANY NAGPUR	
232	CHANDRAPUR	BHADRAWATI	BELLORA	88/2	PRABANDHAK CENTRAL COLRIEES COMPANY NAGPUR	
233	CHANDRAPUR	BHADRAWATI	BELLORA	88/3	PRABANDHAK CENTRAL COLRIEES COMPANY NAGPUR	2.51
234	CHANDRAPUR	BHADRAWATI	BELLORA	88/4	PRABANDHAK CENTRAL COLRIEES COMPANY NAGPUR	
235	CHANDRAPUR	BHADRAWATI	BELLORA	89	PRABANDHAK CENTRAL COLRIEES COMPANY NAGPUR	0.90
236	CHANDRAPUR	BHADRAWATI	BELLORA	90	PRABANDHAK CENTRAL COLRIEES COMPANY NAGPUR	1.71
237	CHANDRAPUR	BHADRAWATI	BELLORA	91/1	PRABANDHAK CENTRAL COLRIEES COMPANY NAGPUR	
238	CHANDRAPUR	BHADRAWATI	BELLORA	91/2	PRABANDHAK CENTRAL COLRIEES COMPANY NAGPUR	12.60
239	CHANDRAPUR	BHADRAWATI	BELLORA	91/3	PRABANDHAK CENTRAL COLRIEES COMPANY NAGPUR	
240	CHANDRAPUR	BHADRAWATI	BELLORA	114/1	PRABANDHAK CENTRAL COLRIEES COMPANY NAGPUR	0.38
241	CHANDRAPUR	BHADRAWATI	BELLORA	114/2	PRABANDHAK CENTRAL COLRIEES COMPANY NAGPUR	
242	CHANDRAPUR	BHADRAWATI	BELLORA	118/1	PANCHFULA PARASRAM BUCHHU, TARA VIJAY GHOTKAR	1.74
243	CHANDRAPUR	BHADRAWATI	BELLORA	118/2	PRABANDHAK CENTRAL COLRIEES COMPANY NAGPUR	
244	CHANDRAPUR	BHADRAWATI	BELLORA	119	PRABANDHAK CENTRAL COLRIEES COMPANY NAGPUR	0.56
245	CHANDRAPUR	BHADRAWATI	BELLORA	120	PRABANDHAK CENTRAL COLRIEES COMPANY NAGPUR	0.57
246	CHANDRAPUR	BHADRAWATI	BELLORA	121	PRABANDHAK CENTRAL COLRIEES COMPANY NAGPUR	0.22
247	CHANDRAPUR	BHADRAWATI	BELLORA	122	PRABANDHAK CENTRAL COLRIEES COMPANY NAGPUR	0.21
248	CHANDRAPUR	BHADRAWATI	BELLORA	123	PRABANDHAK CENTRAL COLRIEES COMPANY NAGPUR	0.22
249	CHANDRAPUR	BHADRAWATI	BELLORA	124	PRABANDHAK CENTRAL COLRIEES COMPANY NAGPUR	0.58
250	CHANDRAPUR	BHADRAWATI	BELLORA	125	PRABANDHAK CENTRAL COLRIEES COMPANY NAGPUR	1.56

2250-461119
सन २०२३
Aurobindo Realty and Infrastructure Pvt.Ltd.
District Mining Officer
Chandrapur
Authorized Signatory

251	CHANDRAPUR	BHADRAWATI	BELLORA	126	RAMCHANDRA SANBA DEHARKAR, BAYNA DEWAI, KASHI MAHADEO, SAI DEWAI, SONI BALAJI	0.57
252	CHANDRAPUR	BHADRAWATI	BELLORA	127	BANDU NANTHU DEHARKAR, BAYANA DEWAI, PARWATABAI NATHHU KALYAN MATE, BAIRAO, SHANTA BIDHA DEHARKAR, SAI DEWAI, SONI BALAJI, KASHI MAHADEO	0.54
253	CHANDRAPUR	BHADRAWATI	BELLORA	128	GOSAI SANBAJI THOMBARE	0.98
254	CHANDRAPUR	BHADRAWATI	BELLORA	129	RAKESH SANPAT PARCHE, MILIND SANPAT PARCHE	0.33
255	CHANDRAPUR	BHADRAWATI	BELLORA	130	NATHHU KALYAN MATE	0.97
256	CHANDRAPUR	BHADRAWATI	BELLORA	131	NIRMALA YASHWANT MATE	0.31
257	CHANDRAPUR	BHADRAWATI	BELLORA	132	PRABIN SHAMRAO MATE, MANOJ SHESHRAO MATE	1.39
258	CHANDRAPUR	BHADRAWATI	BELLORA	133	PRABANDHAK CENTRAL COLRIRES COMPANY NAGPUR	2.00
259	CHANDRAPUR	BHADRAWATI	BELLORA	139		0.16
260	CHANDRAPUR	BHADRAWATI	BELLORA	EMBANKMENT		0.16
261	CHANDRAPUR	BHADRAWATI	BELLORA	140	PRABANDHAK CENTRAL COLRIRES COMPANY NAGPUR	0.52
262	CHANDRAPUR	BHADRAWATI	BELLORA	141	PRABANDHAK CENTRAL COLRIRES COMPANY NAGPUR	0.75
263	CHANDRAPUR	BHADRAWATI	BELLORA	142	PRABANDHAK CENTRAL COLRIRES COMPANY NAGPUR	0.24
264	CHANDRAPUR	BHADRAWATI	BELLORA	143	PRABANDHAK CENTRAL COLRIRES COMPANY NAGPUR	0.24
265	CHANDRAPUR	BHADRAWATI	BELLORA	144	PRABANDHAK CENTRAL COLRIRES COMPANY NAGPUR	0.35
266	CHANDRAPUR	BHADRAWATI	BELLORA	145/1/1	NOT IDENTIFIED	
267	CHANDRAPUR	BHADRAWATI	BELLORA	145/1/2	NOT IDENTIFIED	
268	CHANDRAPUR	BHADRAWATI	BELLORA	145/1/3	NOT IDENTIFIED	
269	CHANDRAPUR	BHADRAWATI	BELLORA	145/1/4	NOT IDENTIFIED	
270	CHANDRAPUR	BHADRAWATI	BELLORA	145/1/5	NOT IDENTIFIED	
271	CHANDRAPUR	BHADRAWATI	BELLORA	145/1/6	NOT IDENTIFIED	
272	CHANDRAPUR	BHADRAWATI	BELLORA	145/1/7	NOT IDENTIFIED	
273	CHANDRAPUR	BHADRAWATI	BELLORA	145/1/8	NOT IDENTIFIED	
274	CHANDRAPUR	BHADRAWATI	BELLORA	145/1/9	NOT IDENTIFIED	
275	CHANDRAPUR	BHADRAWATI	BELLORA	145/1/10	NOT IDENTIFIED	
276	CHANDRAPUR	BHADRAWATI	BELLORA	145/1/11	NOT IDENTIFIED	
277	CHANDRAPUR	BHADRAWATI	BELLORA	145/1/12	NOT IDENTIFIED	
278	CHANDRAPUR	BHADRAWATI	BELLORA	145/1/13	NOT IDENTIFIED	
279	CHANDRAPUR	BHADRAWATI	BELLORA	145/1/14	NOT IDENTIFIED	
280	CHANDRAPUR	BHADRAWATI	BELLORA	145/1/15	NOT IDENTIFIED	
281	CHANDRAPUR	BHADRAWATI	BELLORA	145/1/16	NOT IDENTIFIED	
282	CHANDRAPUR	BHADRAWATI	BELLORA	145/1/17	NOT IDENTIFIED	
283	CHANDRAPUR	BHADRAWATI	BELLORA	145/1/18	NOT IDENTIFIED	
284	CHANDRAPUR	BHADRAWATI	BELLORA	145/1/19	NOT IDENTIFIED	
285	CHANDRAPUR	BHADRAWATI	BELLORA	145/1/20	NOT IDENTIFIED	
286	CHANDRAPUR	BHADRAWATI	BELLORA	145/1/21	NOT IDENTIFIED	
287	CHANDRAPUR	BHADRAWATI	BELLORA	145/1/22	NOT IDENTIFIED	
288	CHANDRAPUR	BHADRAWATI	BELLORA	145/1/23	NOT IDENTIFIED	
289	CHANDRAPUR	BHADRAWATI	BELLORA	145/1/24	NOT IDENTIFIED	

Aurobindo Realty and Infrastructure Pvt.Ltd.

Authorized Signatory

ब द व
१२८०-६९११११
सन २०२३

District Mining Officer
Chandrapur

290	CHANDRAPUR	BHADRAWATI	BELLORA	145/1/25	NOT IDENTIFIED	
291	CHANDRAPUR	BHADRAWATI	BELLORA	145/2	NOT IDENTIFIED	
292	CHANDRAPUR	BHADRAWATI	BELLORA	146	NOT IDENTIFIED	
293	CHANDRAPUR	BHADRAWATI	BELLORA	146/1	NOT IDENTIFIED	
294	CHANDRAPUR	BHADRAWATI	BELLORA	146/2	NOT IDENTIFIED	
295	CHANDRAPUR	BHADRAWATI	BELLORA	146/3	NOT IDENTIFIED	
296	CHANDRAPUR	BHADRAWATI	BELLORA	146/4	NOT IDENTIFIED	
297	CHANDRAPUR	BHADRAWATI	BELLORA	146/5	NOT IDENTIFIED	0.20
298	CHANDRAPUR	BHADRAWATI	BELLORA	146/6	NOT IDENTIFIED	
299	CHANDRAPUR	BHADRAWATI	BELLORA	146/7	NOT IDENTIFIED	
300	CHANDRAPUR	BHADRAWATI	BELLORA	146/8	NOT IDENTIFIED	
301	CHANDRAPUR	BHADRAWATI	BELLORA	146/9	NOT IDENTIFIED	
302	CHANDRAPUR	BHADRAWATI	BELLORA	146/10	NOT IDENTIFIED	
303	CHANDRAPUR	BHADRAWATI	BELLORA	147	GOSAI SANBAJI THOMBARE, SANBAJI DHUMA THOMBARE, MANULABAI BAPURAO THENGNE, KASABAI MAHADEO VAIDYA, SHOBHA SHESHRAO MATE, INDIRA GHANSHAM JHADE, SADASHY DHUMA THOMRE, MANDA DEVRAO GAWALI, KALPANA BAJIRAO BELEKAR, RAHUL SHAMRAO THOMBARE, ATUL SHAMRAO THOMBARE, SUJATA SUDHIR RANDIVE, PUPSHA SHAMRAO THOMBARE, NAYAN ANANDRAO THOMBARE, SARLA ANANDRAO THOMBARE, PRANALI ANANDRAO THOMBARE	0.06
304	CHANDRAPUR	BHADRAWATI	BELLORA	148/1	NOT IDENTIFIED	
305	CHANDRAPUR	BHADRAWATI	BELLORA	148/2	NOT IDENTIFIED	
306	CHANDRAPUR	BHADRAWATI	BELLORA	148/3	NOT IDENTIFIED	
307	CHANDRAPUR	BHADRAWATI	BELLORA	148/4	NOT IDENTIFIED	
308	CHANDRAPUR	BHADRAWATI	BELLORA	148/5	NOT IDENTIFIED	
309	CHANDRAPUR	BHADRAWATI	BELLORA	148/6	NOT IDENTIFIED	
310	CHANDRAPUR	BHADRAWATI	BELLORA	148/7	NOT IDENTIFIED	
311	CHANDRAPUR	BHADRAWATI	BELLORA	148/8	NOT IDENTIFIED	0.37
312	CHANDRAPUR	BHADRAWATI	BELLORA	148/9	NOT IDENTIFIED	
313	CHANDRAPUR	BHADRAWATI	BELLORA	148/10	NOT IDENTIFIED	
314	CHANDRAPUR	BHADRAWATI	BELLORA	148/11	NOT IDENTIFIED	
315	CHANDRAPUR	BHADRAWATI	BELLORA	148/12	NOT IDENTIFIED	
316	CHANDRAPUR	BHADRAWATI	BELLORA	148/13	NOT IDENTIFIED	
317	CHANDRAPUR	BHADRAWATI	BELLORA	148/14	NOT IDENTIFIED	
318	CHANDRAPUR	BHADRAWATI	BELLORA	149	KALYAN DATTU MATE, NARAYAN DATTU MATE, SHAMRAO SITARAM MATE, SHESHRAO SITARAM MATE, SUNDARABAI KAWADUJI KALE, TIRWANABAI NATHHUJI PAWADE, MIRABAI SITARAM MATE	0.01

Aurobindo Realty and Infrastructure Pvt.Ltd.
Authorized Signatory

ब द व
१२८०-६९११११
सन २०२३

District Mining Officer
Chandrapur

319	CHANDRAPUR	BHADRAWATI	BELLORA	150	SHESHRAO SITARAM MATE, SURYAKANT SHAMRAO MATE, PRABIN SHAMRAO MATE, SONALI PANKAJ DHANDE, SHANTABAI SHAMRAO MATE, TARABAI SHAMRAO MATE, PANDURANG NARAYAN MATE, ANJANABAI URKUDA BONDE, SHEWANTABAI VITHHAL PINPALKAR, INDUTAI JANARDHAN AAGLAVE, SINDHUTAI JANARDHAN AASUTKAR, MAROTI NARAYAN MATE, SHAKUNTALA PRABHAKAR DETHE, SUNITA RAMDAS KHADKE, SUNIL MAROTI MATE, SUNANDA ARUN THAWARI, BABY MAROTI MATE	0.34
320	CHANDRAPUR	BHADRAWATI	BELLORA	151	NILKANTH VITHOBA KALE, DOMA VITHOBA KALE, VASUDEO VITHOBA KALE, KAUSLYA RAMCHANDRA DEHARKAR, BAYABI VITHOBA KALE, MANITA SHAMSUNDAR KHANGAR, VANDANA ANIL TONGE, VANITA SANJAY DARVE, SEEMA VIJAY TURANKAR, SUMAN NAMEDEORAO KALE	0.04
321	CHANDRAPUR	BHADRAWATI	BELLORA	152	GOVERNMENT	0.09
322	CHANDRAPUR	BHADRAWATI	BELLORA	ROAD		1.66
323	CHANDRAPUR	BHADRAWATI	BELLORA	RIVER		3.15
324	CHANDRAPUR	BHADRAWATI	BELLORA			7.38
				TOTAL		284.05

Aurobindo Realty and Infrastructure Pvt.Ltd.

Authorized Signatory

ब द व
१२८०-६९११११
सन २०२३

District Mining Officer
Chandrapur



SR.NO.	District	Talupa	Village	KHASRA NO	OWNER NAME	AREA UNDER BLOCK BOUNDARY
1	CHANDRAPUR	BHADRAWATI	JENA NIWALI	2/1/A	YOGESH RAMCHANDRA DHANORIKAR	
2	CHANDRAPUR	BHADRAWATI	JENA NIWALI	2/1/B	HEMANT RAMCHANDRA DHANORIKAR	
4	CHANDRAPUR	BHADRAWATI	JENA NIWALI	2/2/A	CHANGDEO JANARDHAN DHANORIKAR	6.49
5	CHANDRAPUR	BHADRAWATI	JENA NIWALI	2/2/B	DINESH CHANGDEO DHANORIKAR	
6	CHANDRAPUR	BHADRAWATI	JENA NIWALI	2/3	TILAKRAJ JANARDHAN DHANORIKAR	
7	CHANDRAPUR	BHADRAWATI	JENA NIWALI	3/1	PANDURANG MAHADEO AASUTKAR	
8	CHANDRAPUR	BHADRAWATI	JENA NIWALI	3/2	MORESHWAR MAHADEO AASUTKAR	6.72
9	CHANDRAPUR	BHADRAWATI	JENA NIWALI	3/3	MAHADEO SANBA AASUTKAR	
10	CHANDRAPUR	BHADRAWATI	JENA NIWALI	5	KISHOR YADAV THENGNE	0.42
11	CHANDRAPUR	BHADRAWATI	JENA NIWALI	7	SURESH NATHHUJI AASUTKAR	0.65
12	CHANDRAPUR	BHADRAWATI	JENA NIWALI	8	GOKULDAS VIJAY DHENGAL, VIJAY BAPURAO DHENGAL	0.37
13	CHANDRAPUR	BHADRAWATI	JENA NIWALI	9	GOKULDAS VIJAY DHENGAL, VIJAY BAPURAO DHENGAL	0.53
14	CHANDRAPUR	BHADRAWATI	JENA NIWALI	10/1	VIJAY BAPURAO DHENGAL	
15	CHANDRAPUR	BHADRAWATI	JENA NIWALI	10/2	AMRUT BAPURAO DHENGAL	0.67
16	CHANDRAPUR	BHADRAWATI	JENA NIWALI	11	PUNDALIK GOVINDA DHENGAL, BABY BHARAO MAHARATLE, CHHAYA BHASKAR RAJURKAR, SUNITA BALU WADHAI	0.02
17	CHANDRAPUR	BHADRAWATI	JENA NIWALI	15	KAWADU AADKULJI KORDE, RISENDEO AADKULJI KORDE, BUKSABAI AADKULJI KORDE, SHEWANTABAI TULSHIRAM MAHAKULKAR, KALAWANTI NATHHUJI DAKHARE	0.01
18	CHANDRAPUR	BHADRAWATI	JENA NIWALI	139/1	ISHWAR MAHADEO AASUTKAR	
19	CHANDRAPUR	BHADRAWATI	JENA NIWALI	139/2	SOMESHWAR MAHADEO AASUTKAR	0.48
20	CHANDRAPUR	BHADRAWATI	JENA NIWALI	140	SHALIKRAO JHIBLA SONEKAR, DYANESHWAR JHIBLA SONEKAR	0.85
21	CHANDRAPUR	BHADRAWATI	JENA NIWALI	141	GAJANAN MAROTI AASUTKAR, ANIKET SUDHAKAR AASUTKAR, SHUBHANGI GANGADHAR MOHTIKAR, SHOBHA URFF CHHABUTAI SUDHAKAR AASUTKAR	0.62
22	CHANDRAPUR	BHADRAWATI	JENA NIWALI	142	GAJANAN MAROTI AASUTKAR	0.28
23	CHANDRAPUR	BHADRAWATI	JENA NIWALI	143	PREMILA ASHOK SATPUTE	0.3
24	CHANDRAPUR	BHADRAWATI	JENA NIWALI	144	ISHWAR LATARU BELEKAR	0.7

Aurobindo Realty and Infrastructure Pvt.Ltd.
Authorized Signatory

ब द व
१२८०-६९११११
सन २०२३

District Mining Officer
Chandrapur

25	CHANDRAPUR	BHADRAWATI	JENA NIWALI	145	LATARI SHAMRAO PARCHAKE, RAMESH SHAMRAO PARCHAKE, KALABAI SHAMRAO PARCHAKE	0.22
26	CHANDRAPUR	BHADRAWATI	JENA NIWALI	146	SUMAN KAWADU KORWATE, TARA KESHAV PARCHAKE, NIRMALA NAMDEO ADE	0.32
27	CHANDRAPUR	BHADRAWATI	JENA NIWALI	147	KUSUM BHARAO KINHAKE	0.25
28	CHANDRAPUR	BHADRAWATI	JENA NIWALI	148	SUMAN KAWADU KORWATE, TARA KESHAV PARCHAKE, NIRMALA NAMDEO ADE	0.09
29	CHANDRAPUR	BHADRAWATI	JENA NIWALI	149	GEETA MANGAL TODASE	0.05
30	CHANDRAPUR	BHADRAWATI	JENA NIWALI	156	BAPURAO JANA INAME, PANCHFULA LRF SAKHUBAI RAMCHANDRA BORDE	0.06
31	CHANDRAPUR	BHADRAWATI	JENA NIWALI	157	GAYABAI NAMDEO ATRAM, AJABRAO SITARAM PARCHAKE, BABAN SITARAM PARCHAKE	1.48
32	CHANDRAPUR	BHADRAWATI	JENA NIWALI	158	SUNIL DHYANESHWAR SONEKAR	0.99
33	CHANDRAPUR	BHADRAWATI	JENA NIWALI	159/1	DHANRAJ MAHADEO PINPALKAR	
34	CHANDRAPUR	BHADRAWATI	JENA NIWALI	159/2	PRAMOD MAHADEO PINPALKAR	2.74
35	CHANDRAPUR	BHADRAWATI	JENA NIWALI	159/3	SARSWATI MAHADEO PINPALKAR	
36	CHANDRAPUR	BHADRAWATI	JENA NIWALI	160	MANOHAR TATYAJI KORDE, TUKARAM TATYAJI KORDE, SINDHU BAPURAO AWARI, BABY VIKRAM KONGRE	0.94
37	CHANDRAPUR	BHADRAWATI	JENA NIWALI	161	SHIRKUSHNA PATRU KORDE	1.05
38	CHANDRAPUR	BHADRAWATI	JENA NIWALI	162	SATISH MANOHAR KORDE, RAHUL TUKARAM KORDE	1.64
39	CHANDRAPUR	BHADRAWATI	JENA NIWALI	163	MANOHAR TATYAJI KORDE, TUKARAM TATYAJI KORDE, SINDHU BAPURAO AWARI, BABY VIKRAM KONGRE	1.76
40	CHANDRAPUR	BHADRAWATI	JENA NIWALI	164	RAMKRUSHNA PATRUJI KORDE, PANKAJ RAMKRUSHNA KORDE	1.99
41	CHANDRAPUR	BHADRAWATI	JENA NIWALI	165/1	TANAJI NAMDEO KARADBHUIE	
42	CHANDRAPUR	BHADRAWATI	JENA NIWALI	165/2	SADANAND WAMAN GHODE, RAJENDRA WAMAN GHODE, MEERABAI WAMAN GHODE	3.58
43	CHANDRAPUR	BHADRAWATI	JENA NIWALI	165/3	RAJENDRA WAMAN GHODE	
44	CHANDRAPUR	BHADRAWATI	JENA NIWALI	166	DINESH BALIRAM UKINKAR	0.98
45	CHANDRAPUR	BHADRAWATI	JENA NIWALI	167/1	BALIRAM BALI UKINKAR	2.82
46	CHANDRAPUR	BHADRAWATI	JENA NIWALI	167/2	SANBAJI LAXMAN BORDE	
47	CHANDRAPUR	BHADRAWATI	JENA NIWALI	168	KRUSHNAJI VITHOBAJI WARBHE, MANGESH AJABRAO WANJARI	1.27
48	CHANDRAPUR	BHADRAWATI	JENA NIWALI	169	RAKUMAR SANBAJI DEVTALE, SANGEETA RAKUMAR DEVTALE, PANKAJ RAKUMAR DEVTALE	3.46
49	CHANDRAPUR	BHADRAWATI	JENA NIWALI	170	MAHADEO MAROTI BHOYAR, SHALIK MAROTI BHOYAR	1.16
50	CHANDRAPUR	BHADRAWATI	JENA NIWALI	171	RAHUL SHAMRAO THONBARE	1.2
51	CHANDRAPUR	BHADRAWATI	JENA NIWALI	172/1	GHOURKAR	
52	CHANDRAPUR	BHADRAWATI	JENA NIWALI	172/2	MEENA DEORAO GOURKAR	3.57
53	CHANDRAPUR	BHADRAWATI	JENA NIWALI	172/3	NARESH DEORAO GOURKAR	


 Authorized Signatory

54	CHANDRAPUR	BHADRAWATI	JENA NIWALI	173	PANKAJ RAKUMAR DEVTALE	1.02
55	CHANDRAPUR	BHADRAWATI	JENA NIWALI	175	SUNANDA TUKARAM KORDE	1.12
56	CHANDRAPUR	BHADRAWATI	JENA NIWALI	176	KESHAV SITARAM THENGANE, AMOL BHASKAR THENGANE, SWAPNIL BHASKAR THENGANE, ATUL KESHAVRAO THENGANE	3.62
57	CHANDRAPUR	BHADRAWATI	JENA NIWALI	177	SOPAN BALIRAM THENGANE, MAHESH SOPAN THENGANE	1.81
58	CHANDRAPUR	BHADRAWATI	JENA NIWALI	178/1	DEORAO VITHAL THENGANE	
59	CHANDRAPUR	BHADRAWATI	JENA NIWALI	178/2	MADANRAO VITHAL THENGANE	4.25
60	CHANDRAPUR	BHADRAWATI	JENA NIWALI	178/3	DEVIDAS VITHAL THENGANE	
61	CHANDRAPUR	BHADRAWATI	JENA NIWALI	178/4	BHARAO VITHALRAO THENGANE	
62	CHANDRAPUR	BHADRAWATI	JENA NIWALI	179/1	PRABHAKAR NAMDEO THENGANE, MURLI NAMDEO JHADE	1.7
63	CHANDRAPUR	BHADRAWATI	JENA NIWALI	179/2	SUBHAKAR NAMDEO THENGANE	
64	CHANDRAPUR	BHADRAWATI	JENA NIWALI	180	DINKARRAO SITARAM THENGANE, BHASKAR SITARAM THENGANE, KESHAV SITARAM THENGANE	2.16
65	CHANDRAPUR	BHADRAWATI	JENA NIWALI	181	GOVERNMENT	0.55
66	CHANDRAPUR	BHADRAWATI	JENA NIWALI	ROAD		1.01
67	CHANDRAPUR	BHADRAWATI	JENA NIWALI	RIVER		0.63
				TOTAL		68.6



 District Mining Officer
 Chandrapur



Authorized Signatory






 District Mining Officer
 Chandrapur

SR.NO.	District	Taluka	Village	KHASRA NO	OWNER NAME	AREA UNDER BLOCK BOUNDARY
1	CHANDRAPUR	BHADRAWATI	ASHTI RITH	1	VAMBHAV VITHHAL MAHAOKULKAR	1.00
2	CHANDRAPUR	BHADRAWATI	ASHTI RITH	2	SURAKUMAR VITHHAL MAHAOKULKAR	0.37
3	CHANDRAPUR	BHADRAWATI	ASHTI RITH	3	VAMBHAV VITHHAL MAHAOKULKAR	0.42
4	CHANDRAPUR	BHADRAWATI	ASHTI RITH	4	ARVIND RAJESHWAR GUDAWAR	0.53
5	CHANDRAPUR	BHADRAWATI	ASHTI RITH	5	VAISHALI ARVIND GUDAWAR	0.47
6	CHANDRAPUR	BHADRAWATI	ASHTI RITH	6/1	PRASHANT SABASHIV BANDURKAR	
7	CHANDRAPUR	BHADRAWATI	ASHTI RITH	6/2	PRAVIN SABASHIV BANDURKAR	7.39
8	CHANDRAPUR	BHADRAWATI	ASHTI RITH	6/3	CHHAYA SABASHIV BANDURKAR	
9	CHANDRAPUR	BHADRAWATI	ASHTI RITH	6/4	RANJANA ARUN PODE	
10	CHANDRAPUR	BHADRAWATI	ASHTI RITH	6/5	LILA SABASHIV BANDURKAR	
11	CHANDRAPUR	BHADRAWATI	ASHTI RITH	6/6	JITENDRA SABASHIV BANDURKAR	
12	CHANDRAPUR	BHADRAWATI	ASHTI RITH	7	TULSIRAM UDHAV MAHAOKULKAR, KISHOR MAHADEV POLE	2.17
13	CHANDRAPUR	BHADRAWATI	ASHTI RITH	8/1	MAHESH CHANDRABANT POPET	
14	CHANDRAPUR	BHADRAWATI	ASHTI RITH	8/2	HITESH CHANDRABANT POPET, TULSIRAM LAXMAN DOYE	1.79
15	CHANDRAPUR	BHADRAWATI	ASHTI RITH	9	SURESH DOMAJI GHOSRE	0.72
16	CHANDRAPUR	BHADRAWATI	ASHTI RITH	10	SACHIN RAMESH GHOSRE	1.96
17	CHANDRAPUR	BHADRAWATI	ASHTI RITH	11	ROSHANKUMAR SURESH GHOSRE	0.82
18	CHANDRAPUR	BHADRAWATI	ASHTI RITH	12	RAJU SURESH GHOSRE	1.3
19	CHANDRAPUR	BHADRAWATI	ASHTI RITH	13	AMOL AJABRAO CHTAP, HAJI KHALIL PATHAN	0.78
20	CHANDRAPUR	BHADRAWATI	ASHTI RITH	15	BALIRAM RAJESHWAR GHOSRE	1.19
21	CHANDRAPUR	BHADRAWATI	ASHTI RITH	16/1	PANDURANG MARUTI DOYE	
22	CHANDRAPUR	BHADRAWATI	ASHTI RITH	16/2	ISHWAR SHANKAR DOYE	0.24
23	CHANDRAPUR	BHADRAWATI	ASHTI RITH	16/3	VASUDEV SHANKAR DOYE	
24	CHANDRAPUR	BHADRAWATI	ASHTI RITH	17	ASHOK MARUTI DOYE	1
25	CHANDRAPUR	BHADRAWATI	ASHTI RITH	18	BANDU MAHADEV DOYE	0.96
26	CHANDRAPUR	BHADRAWATI	ASHTI RITH	19	SHARDA PANDURANG DOYE	0.58
27	CHANDRAPUR	BHADRAWATI	ASHTI RITH	20	AMOL NAKTUJI BADIHAL, RAMKRUSHNA RAJESHWAR DOYE, KUSUM RAMKRUSHNA DOYE, JUGALKISHOR SITARAMJI MAHAOKULKAR	1.35
28	CHANDRAPUR	BHADRAWATI	ASHTI RITH	22	AMOL NAKTUJI BADIHAL, RAMKRUSHNA RAJESHWAR DOYE, KUSUM RAMKRUSHNA DOYE, JUGALKISHOR SITARAMJI MAHAOKULKAR	0.62
29	CHANDRAPUR	BHADRAWATI	ASHTI RITH	23/1	DILIP MAHADEV DOYE	
30	CHANDRAPUR	BHADRAWATI	ASHTI RITH	23/2	PANDHARI MAHADEV DOYE	0.62
31	CHANDRAPUR	BHADRAWATI	ASHTI RITH	30	ROSHAN VITHAL BEHARE	0.16
32	CHANDRAPUR	BHADRAWATI	ASHTI RITH	31	TULSIRAM UDHAV MAHAOKULKAR	1.53
33	CHANDRAPUR	BHADRAWATI	ASHTI RITH	31/1/A/2	SUNIL NIKANTH MANDEKAR	
34	CHANDRAPUR	BHADRAWATI	ASHTI RITH	32	APAK VITHAL GANU BEHARE	0.54
35	CHANDRAPUR	BHADRAWATI	ASHTI RITH	33/1/A/1	RUSHI NIKANTH MANDEKAR	1.50

 Authorized Signatory



36	CHANDRAPUR	BHADRAWATI	ASHTI RITH	33/1/A/3	NANDAKISHOR NIKANTH MANDEKAR	
37	CHANDRAPUR	BHADRAWATI	ASHTI RITH	33/1/A/4	NANDAKISHOR NIKANTH MANDEKAR	
38	CHANDRAPUR	BHADRAWATI	ASHTI RITH	33/1/A/5	PRANAY DAMODAR IKHARE	
39	CHANDRAPUR	BHADRAWATI	ASHTI RITH	33/1/B	GANESH AMBADAS DUHARE	
40	CHANDRAPUR	BHADRAWATI	ASHTI RITH	33/1/K	RAJIV NAMDEV ASEKAR	
41	CHANDRAPUR	BHADRAWATI	ASHTI RITH	33/2	VITTHAL NAGO ASOLE	
42	CHANDRAPUR	BHADRAWATI	ASHTI RITH	33/2/A	PRAVIN SHIRKUSHNA AWARI	
43	CHANDRAPUR	BHADRAWATI	ASHTI RITH	33/2/B	SAMAY SURESH URKUDE	
44	CHANDRAPUR	BHADRAWATI	ASHTI RITH	33/3/A	RAMDULARI SHAMUPRASAD MORYA	
45	CHANDRAPUR	BHADRAWATI	ASHTI RITH	33/3/B	HANUMANA NAGO ASOLE	
46	CHANDRAPUR	BHADRAWATI	ASHTI RITH	34/1/A	SHANKAR GANPAT UTANE	
47	CHANDRAPUR	BHADRAWATI	ASHTI RITH	34/1/B	VASANTA GANPAT UTANE	
48	CHANDRAPUR	BHADRAWATI	ASHTI RITH	34/1/D	NANAJI GANPAT UTANE	
49	CHANDRAPUR	BHADRAWATI	ASHTI RITH	34/1/K	RAMESH GANPAT UTANE	
50	CHANDRAPUR	BHADRAWATI	ASHTI RITH	34/2/A	SHALIK LAXMAN UTANE	
51	CHANDRAPUR	BHADRAWATI	ASHTI RITH	34/2/B	CHANDRASEKHAR MURLIDHAR UTANE	
52	CHANDRAPUR	BHADRAWATI	ASHTI RITH	34/2/D	ANAND PANDURANG UTANE	
53	CHANDRAPUR	BHADRAWATI	ASHTI RITH	34/2/E	PROMOD BHARAO UTANE, PROMOD BHARAO UTANE, RANJANA MANOJI SONTHAKKE, ARCHANA ANVASHI HINGANE, SEEMA ABHIJIT CHOUDHARI, SHOBHA BHARAO UTANE	14.72
54	CHANDRAPUR	BHADRAWATI	ASHTI RITH	34/2/K	RITESH ASHOKRAO UPALCHIMAR, SUNIL PRABHAKAR GUNDHAR, KISHOR MURLIDHAR, YASWANT DATTULJI MAHALE	
55	CHANDRAPUR	BHADRAWATI	ASHTI RITH	34/3	SHALIK LAXMAN UTANE	
56	CHANDRAPUR	BHADRAWATI	ASHTI RITH	35/1	VITTHALJI NILKANTH BOYLE	
57	CHANDRAPUR	BHADRAWATI	ASHTI RITH	35/2/A	NITESH LAHJI BOYLE	
58	CHANDRAPUR	BHADRAWATI	ASHTI RITH	35/2/B	LAHU BILAJI BOYLE	
59	CHANDRAPUR	BHADRAWATI	ASHTI RITH	35/2/K/1	GANESH LAHJI BOYLE	
60	CHANDRAPUR	BHADRAWATI	ASHTI RITH	35/2/K/2	NILKANTH BILAJI BOYLE	
61	CHANDRAPUR	BHADRAWATI	ASHTI RITH	35/3/A	MAHESH VIJAY UTTARWAR	
62	CHANDRAPUR	BHADRAWATI	ASHTI RITH	35/3/B	NITA SHANKAR BHANDAKAR	17.75
63	CHANDRAPUR	BHADRAWATI	ASHTI RITH	35/3/D	KESHAV AMANDRAO BODHEKAR, GANESH KESHAV BODHEKAR	
64	CHANDRAPUR	BHADRAWATI	ASHTI RITH	35/3/K	SHOYEB MOHAMMAD JAWED SHEKH	
65	CHANDRAPUR	BHADRAWATI	ASHTI RITH	36/1	MAHENDRA VITTHAL ASUTKAR	
66	CHANDRAPUR	BHADRAWATI	ASHTI RITH	36/2	DEVENDRA VITTHAL ASUTKAR	3.44
67	CHANDRAPUR	BHADRAWATI	ASHTI RITH	36/3	VILAS VITTHAL ASUTKAR	
68	CHANDRAPUR	BHADRAWATI	ASHTI RITH	37/1	RAJIV NAMDEV ASEKAR	
69	CHANDRAPUR	BHADRAWATI	ASHTI RITH	37/2	KISHAN PRACHAD PARSEHVE, SHARAD VAMAN DEVTALE, VAMAN KASHINATH DEVTALE, SHIRIRANG KASHANA ASUTKAR	3.36
70	CHANDRAPUR	BHADRAWATI	ASHTI RITH	38	PRAKASH SHAMRAO RAJURKAR	1.5
71	CHANDRAPUR	BHADRAWATI	ASHTI RITH	39	PANKAJ SHIRIRANG ASUTKAR	0.86



 District Mining Officer
 Chandrapur



Authorized Signatory

72	CHANDRAPUR	BHADRAWATI	ASHTI RITH	40	DEVENDRA VITTHAL ASUTKAR, MAHENDRA VITTHAL ASUTKAR, SHOBHA PASATRAM DETHE, KUNTA BHADWAN DAKHRE	0.82
73	CHANDRAPUR	BHADRAWATI	ASHTI RITH	41	SHESHRAO BAPURAO THAVRI	2.94
74	CHANDRAPUR	BHADRAWATI	ASHTI RITH	42/1	SHARDA SHANKAR THAVSE	3.89
75	CHANDRAPUR	BHADRAWATI	ASHTI RITH	42/2	PRABHAKAR SHANKAR DEWULKAR	
76	CHANDRAPUR	BHADRAWATI	ASHTI RITH	43/1	AMOL SHRIKURUSHNA AWARI	3.25
77	CHANDRAPUR	BHADRAWATI	ASHTI RITH	43/2	NANDKESHOR VAMANSHENDE	
78	CHANDRAPUR	BHADRAWATI	ASHTI RITH	43/3	NUTAN ASHOK DOYE, SADHANA ASHOK DOYE	
79	CHANDRAPUR	BHADRAWATI	ASHTI RITH	44	SHESHRAO NAGOBA PIMPALKAR	1.64
80	CHANDRAPUR	BHADRAWATI	ASHTI RITH	45	RAJESHWAR RADHESYAM PANDEY	1.14
81	CHANDRAPUR	BHADRAWATI	ASHTI RITH	46	VIPIN PRABHAKAR VAGLE	1.56
82	CHANDRAPUR	BHADRAWATI	ASHTI RITH	47/1	RAJIV NAMDEV ASEKAR	2.86
83	CHANDRAPUR	BHADRAWATI	ASHTI RITH	47/2	RAJIV NAMDEV ASEKAR	
84	CHANDRAPUR	BHADRAWATI	ASHTI RITH	48	SHARDA LAXMAN VADHRE	2.52
85	CHANDRAPUR	BHADRAWATI	ASHTI RITH	49/1/A	VITTHAL GANPATI DEVTALE, JUA SHRIHARI KALE	
86	CHANDRAPUR	BHADRAWATI	ASHTI RITH	49/1/B	HARIDAS MARUTI GOHANE	
87	CHANDRAPUR	BHADRAWATI	ASHTI RITH	49/2	PARMOD BHAIURAO UTANE, RANJANA MANOJ SONTAKKE, ARCHANA AVINASH HIGNE, SEEMA ABHJIT CHOUDHRI, SHOBHA BHAIURAO UTANE	3.66
88	CHANDRAPUR	BHADRAWATI	ASHTI RITH	50/1	NILESH VASANT UTANE	
89	CHANDRAPUR	BHADRAWATI	ASHTI RITH	50/2	MADHAV GANPAT UTANE, NITESH MADHAV UTANE	3.56
90	CHANDRAPUR	BHADRAWATI	ASHTI RITH	50/3	NARENDRA PRABHAKAR NADKAR	
91	CHANDRAPUR	BHADRAWATI	ASHTI RITH	51/1	SHALIK LAXMAN UTANE	2.84
92	CHANDRAPUR	BHADRAWATI	ASHTI RITH	51/2	MADHUKAR GHULARAM LADGE	1.58
93	CHANDRAPUR	BHADRAWATI	ASHTI RITH	52	TUSIRAM RAJESHWAR ASWALE	1.96
94	CHANDRAPUR	BHADRAWATI	ASHTI RITH	53	PRAFUL BABA ASWALE, NIKIL BABA ASWALE	
95	CHANDRAPUR	BHADRAWATI	ASHTI RITH	54	NANDKESHOR SHYAMRAO LENDAGE, RISTESH NANDAKISHOR LENDAGE, UMESH NANDKISHOR LENDAGE	2.46
96	CHANDRAPUR	BHADRAWATI	ASHTI RITH	55/1	SURESH SHYAMRAO LENDAGE	2.4
97	CHANDRAPUR	BHADRAWATI	ASHTI RITH	55/2	SUMITRA SURESH LENDAGE	
98	CHANDRAPUR	BHADRAWATI	ASHTI RITH	56	ANITA RAM KONDAPPE	2.08
99	CHANDRAPUR	BHADRAWATI	ASHTI RITH	57	KISHOR SUMAN PARCHAKE	2.36
100	CHANDRAPUR	BHADRAWATI	ASHTI RITH	58	MANGALA GAJANAN KALE, SANTOSH DANDOPAT NALAMWAR, PRAVEEN BABA LADGE	1.22
101	CHANDRAPUR	BHADRAWATI	ASHTI RITH	59	TULSIRAM DAMA VADHAI, GAYATRI VADHAI, SANGITA NAMDEV VADHAI, REKHA MEGHRAJ UTANE, SUBHADRA MURLIDHAR VADHAI, RAJEEV NAMDEV ASEKAR	2.87
102	CHANDRAPUR	BHADRAWATI	ASHTI RITH	60/1		4.29



 Aurebindo Realty and Infrastructure Pvt.Ltd.

103	CHANDRAPUR	BHADRAWATI	ASHTI RITH	60/2	VASUDEV GOVINDA ASEKAR	
104	CHANDRAPUR	BHADRAWATI	ASHTI RITH	60/3	SURESH VASUDEVAP ASEKAR	
105	CHANDRAPUR	BHADRAWATI	ASHTI RITH	61/1	RAJU DEVRAO KHAPNE	
106	CHANDRAPUR	BHADRAWATI	ASHTI RITH	61/2/A	UTTAM NILKANTH KALE	4.22
107	CHANDRAPUR	BHADRAWATI	ASHTI RITH	62/2/B	ASITKUMAR SHRINATH VADAO	
108	CHANDRAPUR	BHADRAWATI	ASHTI RITH	61/3	SUNITA NAGO SHIRSAGAR	
109	CHANDRAPUR	BHADRAWATI	ASHTI RITH	62/1	MANOHAR TULSIRAM KALE	4.19
110	CHANDRAPUR	BHADRAWATI	ASHTI RITH	62/2	SUBHASH KALE	
111	CHANDRAPUR	BHADRAWATI	ASHTI RITH	62/3	NATTHU LAXMAN KALE	
112	CHANDRAPUR	BHADRAWATI	ASHTI RITH	63/1	PANKAJ ASHOK VADHAI	
113	CHANDRAPUR	BHADRAWATI	ASHTI RITH	63/2	KALAVATI ASHOK VADHAI	
114	CHANDRAPUR	BHADRAWATI	ASHTI RITH	63/3	VANDANA MARUTI VADHAI	5.11
115	CHANDRAPUR	BHADRAWATI	ASHTI RITH	63/4	MARUTI PANDURANG VADHAI	
116	CHANDRAPUR	BHADRAWATI	ASHTI RITH	63/5	RAMKURSHAN ANANDRAO LEDGE	
117	CHANDRAPUR	BHADRAWATI	ASHTI RITH	64	SUSHILA MANOHAR YEVALE, M. AKHIL M. JAYED SHEKH	0.72
118	CHANDRAPUR	BHADRAWATI	ASHTI RITH	65	RAVINDRA VITTHAL GHAGI	1.16
119	CHANDRAPUR	BHADRAWATI	ASHTI RITH	66	ASHOK KURSHNARAO JHADE	1
120	CHANDRAPUR	BHADRAWATI	ASHTI RITH	67	TULSIRAM DAMA VADHAI, SACHIN NAMDEV VADHAI, GAYATRI VADHAI, SANGITA NAMDEV VADHAI, REKHA MEGHRAJ UTANE, SUBHADRA MURLIDHAR VADHAI, MANGALA KALE	1.69
121	CHANDRAPUR	BHADRAWATI	ASHTI RITH	68/1	SHATRUGHNA VITTHAL MAHAKULKAR, SHARAD VITTHAL MAHAKULKAR, BHAIURAO VITTHAL MAHAKULKAR, NANAJI VITTHAL MAHAKULKAR, RUKHMA MATTE, KAMLABAI MAHAKULKAR	2.74
122	CHANDRAPUR	BHADRAWATI	ASHTI RITH	68/2	BHAIURAO VITTHAL MAHAKULKAR	
123	CHANDRAPUR	BHADRAWATI	ASHTI RITH	69/1	GULAB JAIRAM KALE	2.06
124	CHANDRAPUR	BHADRAWATI	ASHTI RITH	69/2	KAVDU JAIRAM KALE, RAVINDRA KAVDU KALE	
125	CHANDRAPUR	BHADRAWATI	ASHTI RITH	70	KAVDU JAIRAM KALE, GULAB JAIRAM KALE	0.79
126	CHANDRAPUR	BHADRAWATI	ASHTI RITH	71/1	PRABHAKAR DEURKAR, SRIKANT DEURKAR, SATISH DEURKAR, KANLABAI DEURKAR	1.94
127	CHANDRAPUR	BHADRAWATI	ASHTI RITH	71/2	NILKANTH PAIKA DEURKAR	
128	CHANDRAPUR	BHADRAWATI	ASHTI RITH	72	NAMDEV YADAV KHAPNE, BABAN YADAV KHAPNE	1.89
129	CHANDRAPUR	BHADRAWATI	ASHTI RITH	73	PRASRAM PAIKA DEURKAR	0.96
130	CHANDRAPUR	BHADRAWATI	ASHTI RITH	74	PANDURANG SHIVRAM DAREKAR	0.75
131	CHANDRAPUR	BHADRAWATI	ASHTI RITH	75	PANKAJ PRASRAM DEURKAR	1.7
132	CHANDRAPUR	BHADRAWATI	ASHTI RITH	76	SUMITRA PANDURANG DREKAR, MAHADEV RAGHO THAK	1
133	CHANDRAPUR	BHADRAWATI	ASHTI RITH	77	SUSHILA VITTHAL DREKAR	0.72
134	CHANDRAPUR	BHADRAWATI	ASHTI RITH	78	PRAVEN BHAIURAO DEURKAR	1.9
135	CHANDRAPUR	BHADRAWATI	ASHTI RITH	79	KISHOR BHAIURAO DEURKAR	2.02



 Aurebindo Realty and Infrastructure Pvt.Ltd.

136	CHANDRAPUR	BHADRAWATI	ASHTI RITH	80	SHANTARAM PAIKA DEULKAR, VAHNEBAI SHIVRAM DREKAR, BHAIURAO KASHINATH DEURKAR, MOHANABAI KASHINATH DEURKAR, PARASRAM PAIKA DEULKAR, NILKANTH PAIKA DEULKAR, SAGUNABAI NILKANTH GHODE, GOPIKABAI SUDHAKAR DHOTE, SHOBHA NAGOJI VADHAI, RYANABAI PAIKA DEULKAR	2.62
137	CHANDRAPUR	BHADRAWATI	ASHTI RITH	81/1	DEVRAO HARI KHAPNE	
138	CHANDRAPUR	BHADRAWATI	ASHTI RITH	81/2/A	SANJU DEVRAO KHAPNE	2.85
139	CHANDRAPUR	BHADRAWATI	ASHTI RITH	81/2/B	VIJAY DEVRAO KHAPNE	
140	CHANDRAPUR	BHADRAWATI	ASHTI RITH	82	SUNIL RAMDAS CHHATE	1.61
141	CHANDRAPUR	BHADRAWATI	ASHTI RITH	83	NAGOBA PANDURANG ASWALE	1.72
142	CHANDRAPUR	BHADRAWATI	ASHTI RITH	84	PRAVEEN VASUDEV KALE, SANDIP VASUDEV KALE	2.38
143	CHANDRAPUR	BHADRAWATI	ASHTI RITH	85/1	SANJAY JHINGUI DREKAR	2.46
144	CHANDRAPUR	BHADRAWATI	ASHTI RITH	85/2	UTTAM NILKANTH KALE	
145	CHANDRAPUR	BHADRAWATI	ASHTI RITH	86	VAIJANTIMALA UTTAM KALE	0.46
146	CHANDRAPUR	BHADRAWATI	ASHTI RITH	87	SHANKAR SRIHARI KALE	1.54
147	CHANDRAPUR	BHADRAWATI	ASHTI RITH	88	SABAA NILKANTH KALE, UTTAM NILKANTH KALE	1.18
148	CHANDRAPUR	BHADRAWATI	ASHTI RITH	89	SANJAY GULAB KALE, APAK AAI ANUSAYA GULAB KALE	0.18
149	CHANDRAPUR	BHADRAWATI	ASHTI RITH	90	DEVRAO HARI KHAPNE	0.34
150	CHANDRAPUR	BHADRAWATI	ASHTI RITH	91	PUSHPA DHONDUI ASEKAR	0.9
151	CHANDRAPUR	BHADRAWATI	ASHTI RITH	92	AMIT MOHAN ASEKAR, RANJANA MOHAN ASEKAR	1.71
152	CHANDRAPUR	BHADRAWATI	ASHTI RITH	93/1	SUMAN DEVRAO KHAPNE	1.87
153	CHANDRAPUR	BHADRAWATI	ASHTI RITH	93/2	NAGESH DEVRAO KHAPNE	
154	CHANDRAPUR	BHADRAWATI	ASHTI RITH	94	KAVDU JAIRAM KALE, GULAB JAIRAM KALE	1.54
155	CHANDRAPUR	BHADRAWATI	ASHTI RITH	95/1	PURUSHOTTAM CHITAMAN GHOSRE, SURAJ PURUSHOTTAM GHOSRE	3.35
156	CHANDRAPUR	BHADRAWATI	ASHTI RITH	95/2	RAMDAS CHITAMAN GHOSRE, SHANKAR RAMDAS GHOSRE	
157	CHANDRAPUR	BHADRAWATI	ASHTI RITH	96	DHANRAJ VITHOBA ASEKAR	0.86
158	CHANDRAPUR	BHADRAWATI	ASHTI RITH	97	SAI VANKU KALE, GRIJA VANKU KALE, DADAJI DEVAJI KALE, KAVDU JAIRAM KALE, DEVRAO HARI KHAPNE, LAHANABAI PANDU	0.20
159	CHANDRAPUR	BHADRAWATI	ASHTI RITH	98	SAI VANKU KALE, GRIJA VANKU KALE, DADAJI DEVAJI KALE, KAVDU JAIRAM KALE, GULAB JAIRAM KALE, LAHANABAI PANDU	0.18
160	CHANDRAPUR	BHADRAWATI	ASHTI RITH	99	UTTAM NILKANTH KALE	0.24
161	CHANDRAPUR	BHADRAWATI	ASHTI RITH	100	GANPATI SADASHIV UTHANE	0.32
162	CHANDRAPUR	BHADRAWATI	ASHTI RITH	101/1	MURLIDHAR PANDURANG	
163	CHANDRAPUR	BHADRAWATI	ASHTI RITH	101/2	UTHANE	1.8

 Aurebindo Realty and Infrastructure Pvt.Ltd.

164	CHANDRAPUR	BHADRAWATI	ASHTI RITH	102	UTHANE	
165	CHANDRAPUR	BHADRAWATI	ASHTI RITH	103	VASUDEV NANAJI KALE	1.11
166	CHANDRAPUR	BHADRAWATI	ASHTI RITH	104/1	SHEBA NILKANTH KALE	1.12
167	CHANDRAPUR	BHADRAWATI	ASHTI RITH	104/2	AANAYAJI DEVRAO ASEKAR, NAYAN AANAYAJI ASEKAR, AACHAL AANAYAJI ASEKAR, DHONDU MAHADEV ASEKAR, PRAMOD KESHAV ASEKAR, SANJAY NAMDEV ASEKAR, RAJIV NAMDEV ASEKAR, PUSHPA VITTHAL DEVTALE, INDIRA NAMDEV ASEKAR, SANJAY NAMDEV ASEKAR	3.41
168	CHANDRAPUR	BHADRAWATI	ASHTI RITH	105	BALRAM BALAJI KALE, MAYABAI BALAJI KALE	2.44
169	CHANDRAPUR	BHADRAWATI	ASHTI RITH	106	PARVATI KAVDU BOGHANE, GAJANAN VIKRAM KALE, BAYABAI VIKRAM KALE, GAJANAN VIKRAM KALE	0.84
170	CHANDRAPUR	BHADRAWATI	ASHTI RITH	107	BALA NAGO PAVDE	0.76
171	CHANDRAPUR	BHADRAWATI	ASHTI RITH	108	MARUTI MADHUKAR KALE	0.76
172	CHANDRAPUR	BHADRAWATI	ASHTI RITH	109	BALKRISHNA KAVDU THAKARE	0.76
173	CHANDRAPUR	BHADRAWATI	ASHTI RITH	110	NATHU LAKSHMAN KALE	0.94
174	CHANDRAPUR	BHADRAWATI	ASHTI RITH	111	PUNDLIK LAKSHMAN KALE, SUKHBAI NANAJI PAIGHAN, RUKHMA VITTHAL DOLAS, CHIDHABAI PANDURANG VASEKAR, RUSHI PANDURANG VASEKAR, KESHAV PANDURANG VASEKAR, ASHA MARUTI GURAVLE	1.56
175	CHANDRAPUR	BHADRAWATI	ASHTI RITH	112	UTTAM NILKANTH KALE, SABA NILKANTH KALE	1.06
176	CHANDRAPUR	BHADRAWATI	ASHTI RITH	113	SATISH DILIP KALE, RAKESH DILIP KALE	2.54
177	CHANDRAPUR	BHADRAWATI	ASHTI RITH	114	CHAYA SUDHAKAR KALE	2.32
178	CHANDRAPUR	BHADRAWATI	ASHTI RITH	115/1	SUDHAKAR DADA KALE	
179	CHANDRAPUR	BHADRAWATI	ASHTI RITH	115/2	KHUSHAL PANDURANG VADAI, AASHVY NAGOJI SHIRSAGAR	0.85
180	CHANDRAPUR	BHADRAWATI	ASHTI RITH	116	NILKANTH KESHAV EKARE	
181	CHANDRAPUR	BHADRAWATI	ASHTI RITH	117/1/A	VINOD DADAJI THAVSE, PANKAJ ASHOK VADAI, RAKESH ASHOK VADAI, KALAVATI ASHOK VADAI	4.76
182	CHANDRAPUR	BHADRAWATI	ASHTI RITH	117/1/B	SUDHAKAR SITARAM KHUTEMATE	
183	CHANDRAPUR	BHADRAWATI	ASHTI RITH	117/2	JAISHREE GANESH NALAMWAR, SANGITA SANTOSH NALAMWAR	2.16
184	CHANDRAPUR	BHADRAWATI	ASHTI RITH	118/1	AJANA BHADRANATH KARBHUIE, SHANKAR MAHADEV BALIKI, BABA MAHADEV BALIKI, CHANDRAS MAHADEV BALIKI	
185	CHANDRAPUR	BHADRAWATI	ASHTI RITH	118/2	NILKANTH BAPURAO BALIKI, SUNADA SURESH BATHE	1.27
186	CHANDRAPUR	BHADRAWATI	ASHTI RITH	119	PRAFUL VINOD BALIKI	2.87
187	CHANDRAPUR	BHADRAWATI	ASHTI RITH	120/1		


 Aurebindo Realty and Infrastructure Pvt.Ltd.

188	CHANDRAPUR	BHADRAWATI	ASHTI RITH	120/2	PRAMOD MADHUKAR BALKI	
189	CHANDRAPUR	BHADRAWATI	ASHTI RITH	121/1	APAK SUSHMA MANGESH DAKHARE, VEDRASHAN, MANGESH DAKHARE	2.18
190	CHANDRAPUR	BHADRAWATI	ASHTI RITH	121/2	MANGALA BANDU JENEKAR	
191	CHANDRAPUR	BHADRAWATI	ASHTI RITH	122	KESHAV GOVINDA AASEKAR VINOD KESHAV AASEKAR, ANUP VINOD AASEKAR A.P.K. VDIL VINOD KESHAV AASEKAR	3.39
192	CHANDRAPUR	BHADRAWATI	ASHTI RITH	123	ANIL RAMDAS CHIKATE	0.88
193	CHANDRAPUR	BHADRAWATI	ASHTI RITH	124	HARIBHAU MAHADEO KALE	0.88
194	CHANDRAPUR	BHADRAWATI	ASHTI RITH	125	KISHOR BHAIURAO KALE	0.9
195	CHANDRAPUR	BHADRAWATI	ASHTI RITH	126	SUDHAKAR DADAJI KALE, BHAIURAO DADAJI KALE, NANEBAI NATHUJI KAKDE, CHANDRAKALA BANDU PALKAR	0.98
196	CHANDRAPUR	BHADRAWATI	ASHTI RITH	127/1/A	KAVDU RAMAJI BHOYAR	4
197	CHANDRAPUR	BHADRAWATI	ASHTI RITH	127/1/B	VITHAL KAVDU BHOYAR	
198	CHANDRAPUR	BHADRAWATI	ASHTI RITH	127/2/A	UTTAM CHITAMAN GHOSRE	2.02
199	CHANDRAPUR	BHADRAWATI	ASHTI RITH	127/2/B	MANGALA UTTAM GHOSRE	
200	CHANDRAPUR	BHADRAWATI	ASHTI RITH	ROAD		3.236
201	CHANDRAPUR	BHADRAWATI	ASHTI RITH	RIVER		1.84
				TOTAL		242.986

Aurobindo Realty and Infrastructure Pvt.Ltd.

Authorized Signatory

District Mining Officer
Chandrapur



संलग्नित प्रमाणपत्र बने विनाई ओबिडोनू

प्रमाणित बसिओनु

VILLAGE - GOTALA RITH, TAHSIL - BHADRAWATI, DISTRICT - CHANDRAPUR						
SR.NO.	District	Taluqa	Village	KHASRA NO	OWNER NAME	AREA UNDER BLOCK BOUNDARY
1	CHANDRAPUR	BHADRAWATI	GOTALA RITH	41	SANBHAI NILKANT KALE, UTTAM NILKANTHA KALE	0.13
2	CHANDRAPUR	BHADRAWATI	GOTALA RITH	42	SINDHU GANPATI AATRAM, RUKHMA NAMDEO SARATE	0.85
3	CHANDRAPUR	BHADRAWATI	GOTALA RITH	44/1	RAVINDRA SUDHAKAR SARATE, MINAKSHI VIJAY RAUGADKAR, JAYASHRI PARMESHWAR CHANDEKAR, KANTA SUDHAKAR SARATE	
4	CHANDRAPUR	BHADRAWATI	GOTALA RITH	44/2	MAININATH SAKHARAM SARATE, GAJANAN BHAIURAO SARATE, GANGABAI BALKRUSHNA POYAM, SUNITA BHARAT PENDAM, SARSWATI BHAIURAO SARATE	0.92
5	CHANDRAPUR	BHADRAWATI	GOTALA RITH	44/3	SUDHAKAR DOMAJI SARATE, MAININATH SAKHARAM SARATE, SHAKUNTALA MAROTI GEDAM, SUGANDHI MAROTI AATRAM, GAJANAN BHAIURAO SARATE, GANGABAI BALKRUSHNA POYAM, SUNITA BHARAT PENDAM, SARSWATI BHAIURAO SARATE	
6	CHANDRAPUR	BHADRAWATI	GOTALA RITH	44/4	GAJANAN PRALHAD KULSANGE, SHESHRAJ PRALHAD KULSANGE, MANOJ KUMAR PRALHAD KULSANGE, RAJ KUMAR PRALHAD KULSANGE, SHAKUNTALABI PRALHAD KULSANGE	3.15
7	CHANDRAPUR	BHADRAWATI	GOTALA RITH	45	YOGESH DOMAJI KATRE, JUABAI KAWADU DAKHARE, PRAVIN KAWADU DAKHARE, JYOTI PRAFUL DEVGADE, PRAFULL KESHRAO DEVGADE	1.32
8	CHANDRAPUR	BHADRAWATI	GOTALA RITH	46	NAMDEO MAHADEO DETHI, BALKRUSHNA MAHADEO DETHI, ANUSAYA PARSURAM TURANKAR	3.31
9	CHANDRAPUR	BHADRAWATI	GOTALA RITH	47	PURUSHOTTAM BAPURAO DHETHE, VILAS BAPURAO DHETHE, MIRABAI MADHUKAR JADHAV, SARSWATIBAI PARSRAM TULANKAR, BABY MAROTI TULANKAR, SHOBHA GAJANAN ANBIKAR, KISANABAI BAPURAO DHETHE	3.28
10	CHANDRAPUR	BHADRAWATI	GOTALA RITH	48	GAJANAN LAHANU DHETHE, PUNJABAM YADAV RETHE, GOPAL YADAV RETHE	2.94
11	CHANDRAPUR	BHADRAWATI	GOTALA RITH	49		
12	CHANDRAPUR	BHADRAWATI	GOTALA RITH	50		2.89

Aurobindo Realty and Infrastructure Pvt.Ltd.


Authorized Signatory

District Mining Officer
Chandrapur

14	CHANDRAPUR	BHADRAWATI	GOTALA RITH	51/2	TANEBAI SITARAM KHARKAR, SHALIK SITARAM KHARKAR, SINDHU SADASHIV AARLWE, SHOBHA BHAIURAO THEE, BABY SITARAM KHARKAR, ROSHAN KUMAR SURESH GHOSRE	3.93
15	CHANDRAPUR	BHADRAWATI	GOTALA RITH	52/1/A	RAJ KUMAR SURESH GHOSRE	
16	CHANDRAPUR	BHADRAWATI	GOTALA RITH	52/1/B	PANDHARI BAJIRAO JHADE	2.45
17	CHANDRAPUR	BHADRAWATI	GOTALA RITH	52/2	RITESH VASANTRAO SATPUTE, VARSHA VASANTRAO SATPUTE,	
18	CHANDRAPUR	BHADRAWATI	GOTALA RITH	53	ANANYAJI DEVAJI AASEKAR	3.42
19	CHANDRAPUR	BHADRAWATI	GOTALA RITH	54/1	SHYAMMAL JAGDISHWAR SHIRVAS	
20	CHANDRAPUR	BHADRAWATI	GOTALA RITH	54/2	DADA NARAYAN DETHI	3.31
21	CHANDRAPUR	BHADRAWATI	GOTALA RITH	55/1	NANAJI NARAYAN DETHI	
22	CHANDRAPUR	BHADRAWATI	GOTALA RITH	55/2	ABHAY NAMDEORAO RAGHAMWAR	2.70
23	CHANDRAPUR	BHADRAWATI	GOTALA RITH	56/1	GAJANAN PARSURAM MORE	
24	CHANDRAPUR	BHADRAWATI	GOTALA RITH	56/2	RAJU UDDHAV PINPALKAR, VASANTA RAGHOJI MATE	3.13
25	CHANDRAPUR	BHADRAWATI	GOTALA RITH	57/1	DILIP BHAIURAO PATIL, BALU BHAIURAO PATIL, ANIL BHAIURAO PATIL, PARTA BHAIURAO PATIL,	
26	CHANDRAPUR	BHADRAWATI	GOTALA RITH	57/2	PURUSHOTTAM RAGHUNATH LAMBAT, BANDU RAGHUNATH LAMBAT, RAJU RAGHUNATH LAMBAT, GITA TULSHIRAM BHOYAR, VITHABAI RAGHUNATH LAMBAT, VIJAY RAGHUNATH LAMBAT, BHAVESH VIJAY LAMBAT, PRANALI VIJAY LAMBAT, SUGANDHA VIJAY LAMBAT	2.41
27	CHANDRAPUR	BHADRAWATI	GOTALA RITH	58	TULSIDAS PUNDLIK LAMBAT, RAMDAS PUNDLIK LAMBAT	3.00
28	CHANDRAPUR	BHADRAWATI	GOTALA RITH	59	RAJESH WAMAN LAMBAT	
29	CHANDRAPUR	BHADRAWATI	GOTALA RITH	60/1	SATISH WAMAN LAMBAT	3.51
30	CHANDRAPUR	BHADRAWATI	GOTALA RITH	60/2	PARVEEN WAMAN LAMBAT	
31	CHANDRAPUR	BHADRAWATI	GOTALA RITH	60/3	PRABHAKAR MAROTI DOYE	3.19
32	CHANDRAPUR	BHADRAWATI	GOTALA RITH	61/1	VINOOD VITTHAL GUNTRI	
33	CHANDRAPUR	BHADRAWATI	GOTALA RITH	62/1	SHARAD SHIRVAN JHADE	2.87
34	CHANDRAPUR	BHADRAWATI	GOTALA RITH	62/2	AASHISH DADA JHADE	
35	CHANDRAPUR	BHADRAWATI	GOTALA RITH	62/3	SHARDA BAPURAO DHOPE	2.62
36	CHANDRAPUR	BHADRAWATI	GOTALA RITH	63	RAMDAS DOOMA PACHBIHAI, ARVIND MAROTI PANCHBIHAI	
37	CHANDRAPUR	BHADRAWATI	GOTALA RITH	63		59.41
				TOTAL		

Aurobindo Realty and Infrastructure Pvt.Ltd.

Authorized Signatory



संलग्नित प्रमाणपत्र बने विनाई ओबिडोनू

प्रमाणित बसिओनु

VILLAGE - GOVARDIP RITH, TAHSIL - BHADRAWATI, DISTRICT - CHANDRAPUR						
SR.NO.	District	Taluqa	Village	KHASRA NO	OWNER NAME	AREA UNDER BLOCK BOUNDARY
1	CHANDRAPUR	BHADRAWATI	GOVARDIP RITH	1	NAVNATH NAGOJI PINPALKAR, NIKITA NAVNATH PINPALKAR, SUREKHA NAVNATH PINPALKAR	2.35
2	CHANDRAPUR	BHADRAWATI	GOVARDIP RITH	2	PANDHARI NAGOJI PINPALKAR	1.25
3	CHANDRAPUR	BHADRAWATI	GOVARDIP RITH	3	BABAN VIKRAM PINPALKAR, SHRIKRUSHNA VIKRAM PINPALKAR, VITTHAL VIKRAM PINPALKAR	0.24
4	CHANDRAPUR	BHADRAWATI	GOVARDIP RITH	4	BABAN VIKRAM PINPALKAR, SHRIKRUSHNA VIKRAM PINPALKAR, RAJ KUMAR VIKRAM PINPALKAR, VITTHAL VIKRAM PINPALKAR	0.28
5	CHANDRAPUR	BHADRAWATI	GOVARDIP RITH	5/1	PUSHPA GOPALRAO THENGNE	
6	CHANDRAPUR	BHADRAWATI	GOVARDIP RITH	5/2	GOPAL NAMDEO THENGNE	4.49
7	CHANDRAPUR	BHADRAWATI	GOVARDIP RITH	5/3	VISHAL GOPAL THENGNE	
8	CHANDRAPUR	BHADRAWATI	GOVARDIP RITH	5/4	SWAPNIL GOPAL THENGNE	
9	CHANDRAPUR	BHADRAWATI	GOVARDIP RITH	6/1	VIMAL PANDURANG MATE	2.46
10	CHANDRAPUR	BHADRAWATI	GOVARDIP RITH	6/2	JYOTI PANDURANG MATE	
11	CHANDRAPUR	BHADRAWATI	GOVARDIP RITH	7	PANDURANG NARAYAN MATE, PRASHANT PANDURANG MATE, VIJAY PANDURANG MATE	2.96
12	CHANDRAPUR	BHADRAWATI	GOVARDIP RITH	8/1	MONU RAKESH CHIKWA, ABHAY RAKESH CHIKWA, RAKESH SURU CHIKWA	4.96
13	CHANDRAPUR	BHADRAWATI	GOVARDIP RITH	8/2	RAKESH SURUPRASAD CHIKWA	
14	CHANDRAPUR	BHADRAWATI	GOVARDIP RITH	8/3	RAJU MURLIDHAR GUNDAWAR	
15	CHANDRAPUR	BHADRAWATI	GOVARDIP RITH	9/1/1	NATHHU KALLU MATE	
16	CHANDRAPUR	BHADRAWATI	GOVARDIP RITH	9/1/2	MANOJ BAPURAO THAKRE	
17	CHANDRAPUR	BHADRAWATI	GOVARDIP RITH	9/1/3	MADHURI MANOJ THAKRE	8.25
18	CHANDRAPUR	BHADRAWATI	GOVARDIP RITH	9/2	SAVITA RAKESH CHIKWA	
19	CHANDRAPUR	BHADRAWATI	GOVARDIP RITH	9/3	ANIL BABANRAO KARLEKAR	
20	CHANDRAPUR	BHADRAWATI	GOVARDIP RITH	10	SATWITE SHAM GUNDAWAR, DHANUJ DADAJI GUNDAWAR	0.89

Aurobindo Realty and Infrastructure Pvt.Ltd.

Authorized Signatory

District Mining Officer
Chandrapur

VILLAGE - KHANDALA RITH, TAHSIL - BHADRAWATI, DISTRICT - CHANDRAPUR					
SR.NO.	District	Taluka	Village	NEW KHASRA NO	OWNER NAME
1	CHANDRAPUR	BHADRAWATI	KHANDALA RITH	21	MAHENDRA DEVRAO LAMBAT
2	CHANDRAPUR	BHADRAWATI	KHANDALA RITH	22	PANDURANG AATMARAM LAMBAT, MIRABAI NANAJ KORDE
3	CHANDRAPUR	BHADRAWATI	KHANDALA RITH	23/1	RAMDAS DASHRATH VIRUTKAR, DEVIDAS DASHRATH VIRUTKAR
4	CHANDRAPUR	BHADRAWATI	KHANDALA RITH	23/2/A	KISHOR MANOHAR CHOUDHARI
5	CHANDRAPUR	BHADRAWATI	KHANDALA RITH	23/2/B	NARENDRA MANOHAR CHOUDHARI
6	CHANDRAPUR	BHADRAWATI	KHANDALA RITH	25	TANDEBA FAKARJI PAPPARE, PARBATABAI KISNA LAMBAT, TULSHIRAM LAXMAN LAMBAT
7	CHANDRAPUR	BHADRAWATI	KHANDALA RITH	26	JAVED AHMED RAJAJ SHEKH, SAJIYA TABASSUM AHMED KHA PATHAN
8	CHANDRAPUR	BHADRAWATI	KHANDALA RITH	31	PRADIP VITHHAL CHIKTE, SUHAS VITHHAL CHIKTE
9	CHANDRAPUR	BHADRAWATI	KHANDALA RITH	32	BABA MAHADEO BALUJI
10	CHANDRAPUR	BHADRAWATI	KHANDALA RITH	33/1	AADITYA AVINASH CHOUDHARI, NAMITA AVINASH CHOUDHARI
11	CHANDRAPUR	BHADRAWATI	KHANDALA RITH	33/2	MANITA BHAVTOSH ROY
12	CHANDRAPUR	BHADRAWATI	KHANDALA RITH	33/3	SHIKHA BULBUL ROY
13	CHANDRAPUR	BHADRAWATI	KHANDALA RITH	34	SACHIN KISAN TURANKAR, KALPANA KISAN TURANKAR, PRIYANKA KISAN TURANKAR, TARABAI KISAN TURANKAR
14	CHANDRAPUR	BHADRAWATI	KHANDALA RITH	35/1	SUBHASH GAJANAN MUSLE
15	CHANDRAPUR	BHADRAWATI	KHANDALA RITH	35/2	HARICHANDRA GAJANAN MUSLE
16	CHANDRAPUR	BHADRAWATI	KHANDALA RITH	35/3	GANESH GAJANAN MUSLE
17	CHANDRAPUR	BHADRAWATI	KHANDALA RITH	36/1	MUKESH ARJUN MUSLE
18	CHANDRAPUR	BHADRAWATI	KHANDALA RITH	36/2	BHASKAR NATHHU MUSLE
19	CHANDRAPUR	BHADRAWATI	KHANDALA RITH	36/3	DADAJI NATHHU MUSLE
20	CHANDRAPUR	BHADRAWATI	KHANDALA RITH	37/1	BANDU KAWADU SATPUTE
21	CHANDRAPUR	BHADRAWATI	KHANDALA RITH	37/2	DURYODHAN SANPAT UMRE
22	CHANDRAPUR	BHADRAWATI	KHANDALA RITH	37/3	SUMAN VIKRAM DEVTALE
23	CHANDRAPUR	BHADRAWATI	KHANDALA RITH	38	MAYA VITHHAL CHIKTE
24	CHANDRAPUR	BHADRAWATI	KHANDALA RITH	39	TARABAI PRABHAKAR AAWARI, LILAWATI NATHHUJI DAHULE, KALAWATI SANJAY TAJNE
25	CHANDRAPUR	BHADRAWATI	KHANDALA RITH	RIVER	
TOTAL					30.44

Aurobindo Realty and Infrastructure Pvt.Ltd.

Authorized Signatory

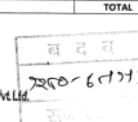


District Mining Officer, Chandrapur

VILLAGE - KHANDALA RITH, TAHSIL - BHADRAWATI, DISTRICT - CHANDRAPUR					
SR.NO.	District	Taluka	Village	NEW KHASRA NO	OWNER NAME
1	CHANDRAPUR	BHADRAWATI	KHANDALA RITH	21	MAHENDRA DEVRAO LAMBAT
2	CHANDRAPUR	BHADRAWATI	KHANDALA RITH	22	PANDURANG AATMARAM LAMBAT, MIRABAI NANAJ KORDE
3	CHANDRAPUR	BHADRAWATI	KHANDALA RITH	23/1	RAMDAS DASHRATH VIRUTKAR, DEVIDAS DASHRATH VIRUTKAR
4	CHANDRAPUR	BHADRAWATI	KHANDALA RITH	23/2/A	KISHOR MANOHAR CHOUDHARI
5	CHANDRAPUR	BHADRAWATI	KHANDALA RITH	23/2/B	NARENDRA MANOHAR CHOUDHARI
6	CHANDRAPUR	BHADRAWATI	KHANDALA RITH	25	TANDEBA FAKARJI PAPPARE, PARBATABAI KISNA LAMBAT, TULSHIRAM LAXMAN LAMBAT
7	CHANDRAPUR	BHADRAWATI	KHANDALA RITH	26	JAVED AHMED RAJAJ SHEKH, SAJIYA TABASSUM AHMED KHA PATHAN
8	CHANDRAPUR	BHADRAWATI	KHANDALA RITH	31	PRADIP VITHHAL CHIKTE, SUHAS VITHHAL CHIKTE
9	CHANDRAPUR	BHADRAWATI	KHANDALA RITH	32	BABA MAHADEO BALUJI
10	CHANDRAPUR	BHADRAWATI	KHANDALA RITH	33/1	AADITYA AVINASH CHOUDHARI, NAMITA AVINASH CHOUDHARI
11	CHANDRAPUR	BHADRAWATI	KHANDALA RITH	33/2	MANITA BHAVTOSH ROY
12	CHANDRAPUR	BHADRAWATI	KHANDALA RITH	33/3	SHIKHA BULBUL ROY
13	CHANDRAPUR	BHADRAWATI	KHANDALA RITH	34	SACHIN KISAN TURANKAR, KALPANA KISAN TURANKAR, PRIYANKA KISAN TURANKAR, TARABAI KISAN TURANKAR
14	CHANDRAPUR	BHADRAWATI	KHANDALA RITH	35/1	SUBHASH GAJANAN MUSLE
15	CHANDRAPUR	BHADRAWATI	KHANDALA RITH	35/2	HARICHANDRA GAJANAN MUSLE
16	CHANDRAPUR	BHADRAWATI	KHANDALA RITH	35/3	GANESH GAJANAN MUSLE
17	CHANDRAPUR	BHADRAWATI	KHANDALA RITH	36/1	MUKESH ARJUN MUSLE
18	CHANDRAPUR	BHADRAWATI	KHANDALA RITH	36/2	BHASKAR NATHHU MUSLE
19	CHANDRAPUR	BHADRAWATI	KHANDALA RITH	36/3	DADAJI NATHHU MUSLE
20	CHANDRAPUR	BHADRAWATI	KHANDALA RITH	37/1	BANDU KAWADU SATPUTE
21	CHANDRAPUR	BHADRAWATI	KHANDALA RITH	37/2	DURYODHAN SANPAT UMRE
22	CHANDRAPUR	BHADRAWATI	KHANDALA RITH	37/3	SUMAN VIKRAM DEVTALE
23	CHANDRAPUR	BHADRAWATI	KHANDALA RITH	38	MAYA VITHHAL CHIKTE
24	CHANDRAPUR	BHADRAWATI	KHANDALA RITH	39	TARABAI PRABHAKAR AAWARI, LILAWATI NATHHUJI DAHULE, KALAWATI SANJAY TAJNE
25	CHANDRAPUR	BHADRAWATI	KHANDALA RITH	RIVER	
TOTAL					30.44

Aurobindo Realty and Infrastructure Pvt.Ltd.

Authorized Signatory




District Mining Officer, Chandrapur

VILLAGE - KILONI, TAHSIL - BHADRAWATI, DISTRICT - CHANDRAPUR					
SR.NO.	District	Taluka	Village	NEW KHASRA NO	OWNER NAME
1	CHANDRAPUR	BHADRAWATI	KILONI	18	BAYANABAI BALA PAWDE
2	CHANDRAPUR	BHADRAWATI	KILONI	46/1/A	SURESH RAMCHANDRA DEHARKAR, SUYOG SURESH DEHARKAR, VIKRANT ASHOK THULKAR
3	CHANDRAPUR	BHADRAWATI	KILONI	46/1/B	GUNWANT BHURAO MATE, BABLU VITHOBA MATE
4	CHANDRAPUR	BHADRAWATI	KILONI	46/2	SINDHU BAPURAO PATIL, SURAJ BAPURAO PATIL
5	CHANDRAPUR	BHADRAWATI	KILONI	46/3	SARSWATIBAI MANIKRAO PURWATKAR
6	CHANDRAPUR	BHADRAWATI	KILONI	47/1	BANDU MAROTI MATE
7	CHANDRAPUR	BHADRAWATI	KILONI	47/2	MAROTI TUKARAM MATE
8	CHANDRAPUR	BHADRAWATI	KILONI	47/3	VASANTA MAROTI MATE
TOTAL					0.65

Aurobindo Realty and Infrastructure Pvt.Ltd.

Authorized Signatory



District Mining Officer, Chandrapur

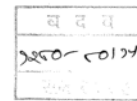

VILLAGE - DONGARGAON KHARDI, TAHSIL - BHADRAWATI, DISTRICT - CHANDRAPUR					
SR.NO.	District	Taluka	Village	KHASRA NO	OWNER NAME
1	CHANDRAPUR	BHADRAWATI	DONGARGAON KHARDI	43/1	DEVKABAI SUDHAKAR LALSARE, SHUSHILA RAJU NANDEKAR, LAXMI MUKUNDA DATARKAR, LAHANUBAI KANTHI AASUTKAR
2	CHANDRAPUR	BHADRAWATI	DONGARGAON KHARDI	43/2	DHANESHWARDEVI SHIVAJIRAT YADAV
3	CHANDRAPUR	BHADRAWATI	DONGARGAON KHARDI	44	DHYANESHWAR DADAJI KUREKAR, ANANDPRAKASH GANESH TIWARI, VIKRAMADITYA SHUBHINATH CHOBE
4	CHANDRAPUR	BHADRAWATI	DONGARGAON KHARDI	45/1	RAMDAS MAHADEO AASKAR
5	CHANDRAPUR	BHADRAWATI	DONGARGAON KHARDI	45/2	PRAKASH MAHADEO THERE
6	CHANDRAPUR	BHADRAWATI	DONGARGAON KHARDI	45/3	SURESH DHUDHARAM AASKAR, SUDHAKAR TULSHIRAM ROHANKAR, KIRAN MAROTI VIDHATE
7	CHANDRAPUR	BHADRAWATI	DONGARGAON KHARDI	45/4	NATHHU KAWADU AASKAR
TOTAL					1.55

Aurobindo Realty and Infrastructure Pvt.Ltd.

Authorized Signatory



District Mining Officer, Chandrapur



VILLAGE - SOMNALA, TAHSIL - BHADRAWATI, DISTRICT - CHANDRAPUR					
SR.NO.	District	Taluqa	Village	KHASRA NO	OWNER NAME
1	CHANDRAPUR	BHADRAWATI	SOMNALA	1/1	ASHA SHIVA KHAMANKAR, PARIWATBAI SHIVA KHAMANKAR, SANTOSH DATTOPANT NALAMWAR
2	CHANDRAPUR	BHADRAWATI	SOMNALA	2/1	WAMAN SHIVA KHAMANKAR
3	CHANDRAPUR	BHADRAWATI	SOMNALA	2/3	UTTAM SHIVA KHAMANKAR
4	CHANDRAPUR	BHADRAWATI	SOMNALA	2/1	WACHSWATI ISHWAR KHAMANKAR, MANDA ISHWAR KHAMANKAR
5	CHANDRAPUR	BHADRAWATI	SOMNALA	2/2	ANIKET ISHWAR KHAMANKAR, MANDA ISHWAR KHAMANKAR
6	CHANDRAPUR	BHADRAWATI	SOMNALA	2/3	MAHADEO JANA KHAMANKAR
7	CHANDRAPUR	BHADRAWATI	SOMNALA	3/1/A	SANBESHV BAJIRAO KHAMANKAR
8	CHANDRAPUR	BHADRAWATI	SOMNALA	3/1/B	VIPIL SANBESHV KHAMANKAR
9	CHANDRAPUR	BHADRAWATI	SOMNALA	3-2	VITHHAL SANBESHV KHAMANKAR
10	CHANDRAPUR	BHADRAWATI	SOMNALA	4/1	LAHU KESHRAO KHARWADE
11	CHANDRAPUR	BHADRAWATI	SOMNALA	4/2	RAJU HARI GHUGUL
12	CHANDRAPUR	BHADRAWATI	SOMNALA	5	DIPESHWAR SHALIKRAO SONEKAR
13	CHANDRAPUR	BHADRAWATI	SOMNALA	6	AADITYA MOTIRAM BODHALE, MOTIRAM PANDHARINATH BODHALE
14	CHANDRAPUR	BHADRAWATI	SOMNALA	7	VISHNUDAS NANOJO THAKRE
15	CHANDRAPUR	BHADRAWATI	SOMNALA	8	LATARI SHIVA KALE, SAIBAI RAMCHANDRA KARDE
16	CHANDRAPUR	BHADRAWATI	SOMNALA	9	MAROTI SHIVA KALE
17	CHANDRAPUR	BHADRAWATI	SOMNALA	10	SUMIT KAWADU KALE
18	CHANDRAPUR	BHADRAWATI	SOMNALA	11	VINOD BALAJI TAJNE, MADHUKAR BALAJI TAJNE, MURALIDHAR BALAJI TAJNE, BALAJI SITARAM TAJNE
19	CHANDRAPUR	BHADRAWATI	SOMNALA	12	NAMAN RAKESH THAKRE, RAKESH RAMDAS THAKRE
20	CHANDRAPUR	BHADRAWATI	SOMNALA	13	MAHADEO PANDURANG GARSE, NILKANTHA PANDURANG GARSE, ANANDRAO PANDURANG GARSE, VITHHAL PANDURANG GARSE, DYANESHWAR PANDURANG GARSE, CHANDRABHAGA MAHADEO JHADE
21	CHANDRAPUR	BHADRAWATI	SOMNALA	14	SURESH JAGGANATH KAMBLE, RAMESH KASHINATH KAMBALE, PRIYANKA RAMESH KAMBALE, DIKSHA RAMESH KAMBALE, PRAKASH RAMESH KAMBALE, BABITA RAMESH KAMBALE, MAHADEO RAMAJI DHETE, ULABAI BHAGWAN SATPUTE, VANDANA SARVJEET WANEKAR, SUNANDA PAHELWAN WANEKAR

Aurobindo Realty and Infrastructure Pvt.Ltd.

Authorized Signatory


District Mining Officer
Chandrapur

22	CHANDRAPUR	BHADRAWATI	SOMNALA	15	JANABAI JHIBLA SONEKAR, JAMANA SHIVA THAKRE, JABIRAM SHIVA THAKRE	0.35
23	CHANDRAPUR	BHADRAWATI	SOMNALA	16	DIPESHWAR SHALIKRAO SONEKAR, RAHUL DYANESHWAR SONEKAR	1.96
24	CHANDRAPUR	BHADRAWATI	SOMNALA	17/1	VITHHAL JAYRAM THAKRE	1.68
25	CHANDRAPUR	BHADRAWATI	SOMNALA	17/2	RAMBHAI JAYRAM THAKRE	0.74
26	CHANDRAPUR	BHADRAWATI	SOMNALA	18	CHANDRAKANT BHAIKRAO THAKRE	0.82
27	CHANDRAPUR	BHADRAWATI	SOMNALA	19	SANGEETA SANJAY GUNDARWAR	0.82
28	CHANDRAPUR	BHADRAWATI	SOMNALA	20/1	VIRENDRA VITHHAL KUCHANKAR	6.04
29	CHANDRAPUR	BHADRAWATI	SOMNALA	20/2	VITHHAL DASRU KUCHANKAR	
30	CHANDRAPUR	BHADRAWATI	SOMNALA	20/3	BABYTAI VITHHAL KUCHANKAR	
31	CHANDRAPUR	BHADRAWATI	SOMNALA	20/4	BABYTAI VITHHAL KUCHANKAR	
32	CHANDRAPUR	BHADRAWATI	SOMNALA	21	ARVINDA VISHNUDAS THAKRE, PRAVIN VISHNUDAS THAKRE	2.32
33	CHANDRAPUR	BHADRAWATI	SOMNALA	22	MAHADEO JANA KHAMANKAR	1.94
34	CHANDRAPUR	BHADRAWATI	SOMNALA	23/1	HANUMAN LATARI INAME, GIRIJA LATARI INAME, PANDURANG LATARI INAME	2.61
35	CHANDRAPUR	BHADRAWATI	SOMNALA	23/2	PRAMOD PANDURANG INAME	
36	CHANDRAPUR	BHADRAWATI	SOMNALA	23/3	SACHIN HANUMAN INAME	
				TOTAL		46.564

Aurobindo Realty and Infrastructure Pvt.Ltd.

Authorized Signatory

District Mining Officer
Chandrapur



District Mining Officer
Chandrapur

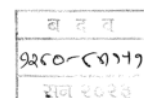

Authorized Signatory

SUMARRY OF LAND OF TAKLI-JENA-BELLORA (North) & TAKLI-JENA-BELLORA (South) Coal Block				
Sr.No	Name of Village	Govt Land(Ha)	Pvt Land (Ha)	Total Land(Ha)
1	PANWADALA	2.2	122.21	124.41
2	TAKLI	1.32	38.7	40.02
3	BELLORA	12.65	271.58	284.23
4	JENA NIVALI	2.2	66.4	68.6
5	ASTHI RITH	5.2	237.79	242.99
6	GOTALA RITH	0	59.41	59.41
7	GOVARDIP RITH	1.23	35.91	37.14
8	KHANDALA RITH	0.43	30.01	30.44
9	KILONI	0	0.65	0.65
10	DONGARGAON KHARDI	0.51	1.04	1.55
11	SOMNALA	0	46.56	46.56
Total Land		25.74	910.26	936

Aurobindo Realty and Infrastructure Pvt.Ltd.


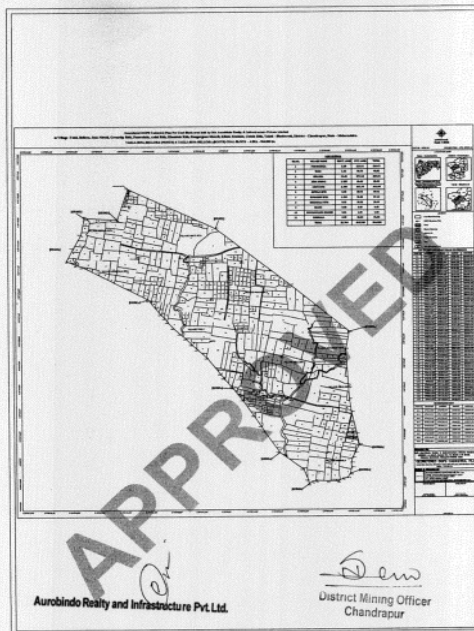
Authorized Signatory

District Mining Officer
Chandrapur



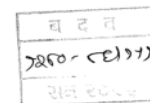
District Mining Officer
Chandrapur

Authorized Signatory



Aurobindo Realty and Infrastructure Pvt.Ltd.

Authorized Signatory



Government of India
Ministry of Coal
O/o the Nominated Authority

Shastri Bhawan, New Delhi

Corrigendum No. 1 to the Vesting Order no. NA-104/19/2020-NA dated March 03, 2021

In re: Takli-Jena-Bellora (North) & Takli-Jena-Bellora (South) Coal Mine (the "mine"), the particulars of which were specified at Annexure I.

Order No.: NA-104/19/2020-NA


Date: February 23, 2022

In favour of: **Aurobindo Realty and Infrastructure Private Limited**, incorporated in India under the Companies Act, 2013 with corporate identity number U45500TG2016PTC111433, whose registered office is at 1-121/1, Survey. No.66 (Part) & 67 (Part), Miyapur Hyderabad, Telangana 500049, India and corporate address is TITANIUM, Plot No. 1-98/8/75-A & 75-B, Jubilee Enclave, Madhapur, Hyderabad, Telangana, 500081 (the "successful bidder")

WHEREAS, the Nominated Authority has, in accordance with provisions of the Coal Mines (Special Provisions) Act, 2015 (the "Act") and the Coal Mines (Special Provisions) Rules 2014 (the "Rules") issued the Vesting Order no. NA-104/19/2020-NA dated **March 03, 2021**

AND WHEREAS Aurobindo Realty and Infrastructure Private Limited has requested for amendment in the land details of the mine in the Vesting Order.

AND WHEREAS the Enforcement Directorate had earlier attached the land of the mine in terms of section 8(4) of the Prevention of Money Laundering Act, 2002. The successful bidder had moved Hon'ble High Court of Delhi in this matter and the Hon'ble High Court of Delhi directed the Nominated Authority that in case the successful bidder approaches Nominated Authority for conducting valuation of land in question, and that, the Nominated Authority will take urgent steps to communicate the value of the land to the successful bidder, preferably within a period of three weeks.



AND WHEREAS on request of the successful bidder, land valuation was carried out and the valuation report of Rs. 5,51,07,633/- was provided by O/o Nominated Authority. It was pointed out by the Enforcement Directorate that the value of land is Rs. 13,50,00,000/- which is higher by amount of Rs. 7,98,92,337/- than the valuation done by O/o Nominated Authority (Rs. 5,51,07,633 -/-). The Hon'ble High Court of Delhi ordered that during the pendency of the present petition, subject to the successful bidder paying a sum of Rs. 5,51,07,663/- to the Enforcement Directorate and furnishing a Bank Guarantee for the balance sum of Rs. 7,98,92,337/-, it will be permitted to carry out mining activities in the mine, for which purpose, the Enforcement Directorate will hand over the possession of the land to the successful bidder upon receiving the aforementioned amount and Bank Guarantee.

AND WHEREAS the successful bidder had submitted the demand draft of the required amount and the Bank Guarantee with the Enforcement Directorate,

AND WHEREAS considering such request the matter was examined and it was felt necessary to modify Annexure I - Part B: Description of Land in relation to the mine.

NOW THEREFORE, following corrigendum to the Vesting Order is issued:

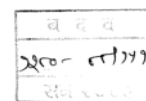
1. In Annexure I, Part B: Description of Land in relation to the mine, the land details are modified as provided below:

Annexure I of the Vesting Order

Part B – Description of Land in relation to the mine

1. Purchased Land


Sl	Mouza	Deed No	Khasra No	Total Area (hectares)	Date of Award
1	Bellora	5849/1	89	1.21	02-04-2000
2	Bellora	5850/1	89	1.01	02-04-2000
3	Bellora	5041/1	90	1.28	31-12-2000
4	Bellora	5040/1	90	1.27	03-01-2000
5	Bellora	6804/1	92	1.14	07-03-2000
6	Bellora	6803/1	93	1.90	07-03-2000
7	Bellora	5848/1	94	0.48	04-02-2000
8	Bellora	5847/1	95	0.46	04-02-2000
9	Bellora	5857/1	96	0.47	04-02-2000
10	Bellora	5856/1	97	1.31	04-02-2000
11	Bellora	2248/1	98	1.21	16-06-2000
12	Bellora	2247/1	98	1.21	16-06-2000
13	Bellora	2258/1	98	1.94	16-06-2000



14	Bellora	5853/1	104	1.98	04-02-2000
15	Bellora	5039/1	115	1.53	31-12-1999
16	Bellora	5057/1	116	1.16	31-12-1999
17	Bellora	5058/1	117	1.52	31-12-1999
18	Bellora	2245/1	118/2	1.47	16-06-2000
19	Bellora	6805/1	119	0.56	07-03-2000
20	Bellora	2246/1	123	0.22	14-06-2000
21	Bellora	5851/1	124	0.58	04-02-2000
22	Kilhoi	5059/1	18	1.57	26-12-1999
23	Kilhoi	5060/1	37/1	1.33	29-12-1999
24	Kilhoi	5060/1	19/1	1.40	29-12-1999
25	Kilhoi	5053/1	19/2	1.40	31-12-1999
26	Bellora	5053/1	134	1.30	31-12-1999
27	Bellora	5042/1	135	1.22	31-12-1999
28	Bellora	5852/1	109	1.12	04-02-2000
29	Bellora	5854/1	106	0.93	04-02-2000
30	Bellora	5853/1	108	0.75	04-02-2000
31	Bellora	5056/1	136	1.13	31-12-1999
32	Bellora	5041/1	105	0.97	19-08-2000
TOTAL				37.03	

2. Acquired Land

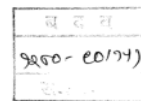
Sl	Mouza	Khasra No	Total Area (hectares)	Date of Award
1	Bellora	79/1	2.00	04-09-2001
2	Bellora	79/2	1.88	04-09-2001
3	Bellora	79/3	2.00	04-09-2001
4	Bellora	80/1	1.21	04-09-2001
5	Bellora	80/2	2.60	04-09-2001
6	Bellora	80/3	1.21	04-09-2001
7	Bellora	80/4	1.21	04-09-2001
8	Bellora	80/5	6.00	04-09-2001
9	Bellora	81	3.33	04-09-2001
10	Bellora	82/1	0.81	04-09-2001
11	Bellora	82/2	2.34	04-09-2001
12	Bellora	83	3.17	04-09-2001
13	Bellora	84/1	1.21	04-09-2001
14	Bellora	84/2	1.20	04-09-2001
15	Bellora	84/3	0.80	04-09-2001
16	Bellora	85/1	1.48	04-09-2001
17	Bellora	85/2	1.47	04-09-2001
18	Bellora	86	1.75	04-09-2001
19	Bellora	86	1.76	04-09-2001
20	Bellora	87	4.67	04-09-2001
21	Bellora	88/1	1.03	04-09-2001
22	Bellora	88/2	1.21	04-09-2001



23	Bellora	88/3	1.21	04-09-2001
24	Bellora	88/4	1.21	04-09-2001
25	Bellora	91/1	6.00	04-09-2001
26	Bellora	91/2	6.00	04-09-2001
27	Bellora	91/3	2.10	04-09-2001
28	Bellora	99	2.84	04-09-2001
29	Bellora	100	0.75	04-09-2001
30	Bellora	101	0.90	04-09-2001
31	Bellora	102/1	0.98	04-09-2001
32	Bellora	102/2	0.99	04-09-2001
33	Bellora	103	2.37	04-09-2001
34	Bellora	113	10.20	04-09-2001
35	Bellora	114/1	1.92	04-09-2001
36	Bellora	114/2	1.47	04-09-2001
37	Bellora	118/1	1.47	04-09-2001
38	Bellora	120	0.57	04-09-2001
39	Bellora	121	0.22	04-09-2001
40	Bellora	122	0.21	04-09-2001
41	Bellora	125	1.56	04-09-2001
42	Bellora	133/1	0.89	04-09-2001
43	Bellora	133/2	0.89	04-09-2001
44	Bellora	133/3	0.90	04-09-2001
45	Bellora	133/4	0.89	04-09-2001
46	Bellora	140	0.73	04-09-2001
47	Bellora	141	0.75	04-09-2001
48	Bellora	142	0.24	04-09-2001
49	Bellora	143	0.24	04-09-2001
50	Bellora	144	0.35	04-09-2001
TOTAL				91.65

Additional Secretary & Nominated Authority

(M. Nagaraju)



GOVERNMENT OF INDIA MINISTRY OF COAL OFFICE OF THE NOMINATED AUTHORITY (Constituted under Section 6 of The Coal Mines (Special Provisions) Act, 2015) Shastri Bhawan, New Delhi

VESTING ORDER (under clause (b) of sub-rule (2) of rule 7 and sub-rule (1) of rule 13 of the Coal Mines (Special Provisions) Rules 2014 read with clause (b) of sub-section (3) of Section 6 and sub-section (3) of Section 8 of the Coal Mines (Special Provisions) Act, 2015)

In re: **Takli-Jena-Bellora (North) & Takli-Jena-Bellora (South) Coal Mine** (the "mine") particulars of which is specified in **Annexure 1**

Order no.: NA-104/19/2020-NA

Date: March 03, 2021


In favour of: **Aurobindo Realty and Infrastructure Private Limited**, incorporated in India under the Companies Act, 2013 with corporate identity number U45500TG2016PTC111433, whose registered office is at 1-121/1, Survey, No.66 (Part) & 67 (Part), Miyapur Hyderabad, Telangana 500049, India and corporate address is TITANIUM, Plot No. 1-98/8/75-A & 75-B, Jubilee Enclave, Madhapur, Hyderabad, Telangana, 500081 (the "successful bidder")

For the purpose of: Sale of coal, including sale to Affiliates and related parties, utilisation of coal for any purpose including but not limited to captive consumption, Coal Gasification, Coal Liquefaction and export of coal.

WHEREAS, the nominated authority has, in accordance with provisions of the Coal Mines (Special Provisions) Act, 2015 (the "Act") and the Coal Mines (Special Provisions) Rules 2014 (the "Rules") conducted the auction of the mine;

AND WHEREAS the successful bidder is eligible to receive this vesting order with respect to the mine including, inter-alia, -

(a) the coal bearing land acquired by the prior allottee and the lands, in or adjacent to the coal mines used for coal mining operations acquired by the prior allottee; and



(b) any existing mine infrastructure as defined in clause (j) of sub-section (1) of section 3 of the Act;

AND WHEREAS the successful bidder has furnished a performance bank guarantee dated February 16, 2021 for an amount equal to INR 1,00,85,30,331.99 (Indian Rupees One Hundred Crore Eighty Five Lakh Thirty Thousand Three Hundred Thirty One and Ninety Nine Paise) issued by Canara Bank in accordance with the tender document and in accordance with the provisions of sub-section (6) of section 8 of the Act and sub-rule (4) of rule 13 of the rules.

AND WHEREAS the successful bidder has entered into a Coal Mine Development and Production Agreement dated January 11, 2021 ("CMDPA") (as amended) with the nominated authority in accordance with the provisions of sub-rule (5) of rule 13.

NOW, THE NOMINATED AUTHORITY DOES ORDER:

1. On and from March 03, 2021 ("vesting date") and in accordance with the provisions of sub-section (4) of section 8 of the Act, with respect to the mine, the following shall stand fully and absolutely transferred and vested in the successful bidder, namely: -


(a) all the rights, title and interest of the prior allottee in and over the land and mine infrastructure free from all encumbrances;

(b) entitlement to a prospecting license, mining lease or prospecting license-cum-mining lease to be granted by the State Government with the terms and conditions of CMDPA forming a part of it on making an application;

(c) all statutory licences, permits, permissions, approvals or consents as per rules, required to undertake coal mining operations in the mine, if already issued by the Central Government, to the prior allottee on the same terms and conditions as were applicable to the prior allottee, as listed in the **Annexure 2**;

(d) entitlement to any statutory licence, permit, permission, approval or consent required to undertake coal mining operations in the mine, if already issued by the Central Government, to the prior allottee on making an application on the same terms and conditions as were applicable to the prior allottee, as listed in the **Annexure 3**;

(e) entitlement to any statutory licence, permit, permission, approval or consent required to undertake coal mining operations in the mine, if already issued by the State Government, to



the prior allottee on making an application on the same terms and conditions as were applicable to the prior allottee, as listed in the Annexure 4;

(f) rights appurtenant to the approved mining plan of the prior allottee;

(g) any subsisting contract in relation to coal mining operations, to which the prior allottee was a party and which is assumed, adopted and continued by the successful bidder and listed in the Annexure 5 shall stand novated (by virtue of a deemed consent from the relevant party(ies)), in accordance with the provisions of sub-section (1) of section 11 of the Act in favour of the successful bidder for the residual term or residual performance of such contract;


2. The successful bidder may seek any change in the terms and conditions attached to such licence, permit, permission, approval or consent by making an application in accordance with applicable laws;

3. Hereinafter, the successful bidder shall be entitled to take possession of the mine as specified in Annexure 1 without let or hindrance;

4. This vesting order is liable to be cancelled in accordance with the provisions of sub-rule (6) of rule 13.



(By the nominated authority)



Page 3 of 8

Annexures:

Annexure 1: Particulars of the mine

Part A - Description of the mine


Name of Coal Mine	Takli-Jena-Bellora (North) & Takli-Jena-Bellora (South)
Coal Field	Wardha Valley
Latitude	20° 9' 16" N to 20° 11' 57" N (Provisional)
Longitude	79° 3' 41" E to 79° 6' 21" E (Provisional)
Villages	Belora
Tehsil/ Taluka	Bhadravati
District	Chandrapur
State	Maharashtra

Part B - Description of Land in relation to the mine

Nil

Part C - Description of Mine Infrastructure in relation to the mine


Nil



Page 4 of 8

Annexure 2: Particulars of statutory licences, permits, permissions, approvals or consents issued by the Central Government which are being transferred along with this vesting order.

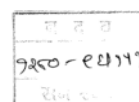
Nil



Page 5 of 8

Annexure 3: Particulars of statutory licences, permits, permissions, approvals or consents issued by the Central Government to be obtained on application by the successful bidder.


Nil



Page 6 of 8

Annexure 4: Particulars of statutory licences, permits, permissions, approvals or consents issued by the State Government to be obtained on application by the successful bidder.


Nil



Page 7 of 8

Annexure 5: Particulars of the contracts adopted by the successful bidder

The Successful Bidder does not intend to adopt and continue with any of the contracts of the Prior Allottee.



Page 8 of 8



सह जिल्हा निबंधक वर्ग-1 तथा मुद्रांक जिल्हाधिकारी, चंद्रपूर
नविन प्रशासकीय इमारत, पहिला माळा, हौस क.4 चंद्रपूर-442401

सुलक्षित, 07172-254360
Email-ID : jdr.chandrapur@maharashtra.gov.in
jdrchandrapur@gmail.com
Website : www.maharashtra.gov.in



आवक क्र. कार्य-6/ADJ/4800900/प्र.क.24/2023/461

दिनांक 24 मार्च 2023

विषय : अरबिंदो रिपब्लि ईन्फ्रस्ट्रक्चर प्रा. लि. यांचा महाराष्ट्र मुद्रांक यांचा अधिनियम 1958 चे कलम 31 खाली अभिनिर्णयिता अर्ज

संदर्भ : अरबिंदो रिपब्लि ईन्फ्रस्ट्रक्चर प्रा. लि. यांचा दि.21/03/2023 रोजीचा अर्ज.

संदर्भित अर्ज सोबत दाखल अरबिंदो रिपब्लि ईन्फ्रस्ट्रक्चर प्रा. लि.(Aurbindo Realty and Infrastructure Private Limited.) यांनी मागविलेले निज बा दस्तावे प्रारूप त्या सोबत दाखल केलेले कामेवपचे व अर्जाद्वारे यांचे म्हणणे यांचे आधारे विपरीत किंवा अयोग्य असल्याचे ई-अभिनिर्णय देण्यात येत आहे.

ई-अभिनिर्णय

ज्याअर्थी, अभिनिर्णय करिता या कायद्याखाली दाखल केलेले मागविलेले निज बा दस्त, कामेवपचे पुरावे व दस्तावे प्रारूप अनुसार सदर दस्तामध्ये मसुदा मोजा टाकली, बेल्लोरा, जेना निवली, गोवार्दप रिट, पानबदाळा, आरी रिट, खंडाळा रिट, डोंगरगांव घर्दी, किनोनी, सोमनाळा, मोटाळा रिट येथील सर्व क. निज आर्डर मध्ये नमूद (As per Appendix-1) प्रमाणे आरबी 936.00 हे.आर. या क्षेत्रामध्ये कोळसा (Coal) या खनिजाकरिता 30 वर्षे करिता शासनाकडून अरबिंदो रिपब्लि ईन्फ्रस्ट्रक्चर प्रा. लि. करिता खनिजपट्टा मंजूर करण्यात आलेला असल्याने खनिजपट्टा करारनामा करावयाचा आहे; व प्रस्तुत संकेचाची पडताळणी केेली असता, सदर दस्त मागविलेले निज बा असून, पहिल्या भागात महाराष्ट्रचे मा.राज्यपाल तर्फे Directorate of Geology and mining govt. of Maharashtra हे असून, दुस-या भागात अरबिंदो रिपब्लि ईन्फ्रस्ट्रक्चर प्रा. लि. दरम्यान निष्पादित करावयाचा आहे; व

ज्याअर्थी, सदरचा दस्त हा मागविलेले निज बा असून वार्षिक मुल्य दर तसे व्हा आधारे मुल्यांकन करण्याऐवजी भारत सरकार खाण मंत्रालयाची दि. 1 सप्टेंबर 2014 रोजीची अधिसूचना व्हा आधारे संभाव्य स्वामिन्व धनाची रक्कम काढणे आवश्यक आहे. एकूण मूतभाटक वार्षिक दर निष्पाद्यानंतर आवश्यक वर्षाचे मूतभाटक दर काढले जाते सदर पा मागविलेले निज 30 वर्षांचा आहे. केद्र शासनाचे अधिसूचनेनुसार मूतभाटकाचे केद्र शासनाचे अधिसूचनेनुसार मूतभाटकाचे दर प्रथम वर्षाकरिता रु 0 दुस-या वर्षाकरिता रु 400/- व तीस-या व चौथ्या वर्षाकरिता रु. 1000/- व उर्वरित वर्षाकरिता 2000/- प्रती हेक्टर आहे. सदर खानपट्टा हा कोळसा (COAL)आहे म्हणजेच Low value minerals सदर खनिजाकरिता मूतभाटकाचा दर एक पटीने आहे. म्हणजेच तत्कालीन दराप्रमाणे विचारात घेऊन.

...1/3


...2...

वर्ष	मूतभाटक दर x क्षेत्र (च.हे.)x वर्षे	वार्षिक मूतभाटक रक्कम रुपयात
पहिले वर्ष	-	-
दुसरे वर्ष	400 दर x936 क्षेत्र x1 वर्षे	=374400/-
तिसरे व चौथे वर्ष	1000दर x936 क्षेत्र x2 वर्षे	=1872000/-
पाचवे व त्यापुढे	2000 दर x936 क्षेत्र x26 वर्षे	=48672000/-
निज काळावधी 30 वर्षे एकूण मूतभाटक रक्कम (एकूण बेरीज)		50918400/-

ज्याअर्थी, सदरच्या 30 वर्षा करिताचे खानपट्टा कोळसा (Coal) मूतभाटकाचे दर वा रक्कम किंमत रु. 50918400/- होत आहे;परंतु महाराष्ट्र शासन, उद्योग, उर्जा व कामगार विभाग यांचे 5 सप्टेंबर, 1992 च्या निर्देशान्वये अपेक्षित स्वामिन्वधनाची रक्कम मूतभाटक रक्कमेच्या 20 पट पेने आवश्यक ठरले.म्हणजेच, 20 पट x 50918400/- सबब, स्वामिन्व धन (Anticipated Royalty)= रु.102,00,00000/- (रुपये एकवे दोन कोट फक्त) येते.

ज्याअर्थी, ई-अभिनिर्णय करिता सादर दस्तान निरंक मुद्रांक शुल्क असा केले आहे. उक्त संकेचात स्वामिन्व धन (Anticipated Royalty) यावर महाराष्ट्र मुद्रांक अधिनियम 1958 चे अनुसूची 1 मधील अनुच्छेद 36 (चार) (पाचा 25 अ) नुसार प्रमाणे मुद्रांक शुल्क रु.4,08,00000/- (चार कोटी आठ लक्ष रुपये फक्त) इतके परिगणीत होत आहे. व; Performance Security= INR 100,85,30,331.99 (100.85 कोटी)Additional Performance Bank Guarantee=68,67,78,852.73 बरी एकूण= 1,82,83,26,732.99 म्हणजेच रु. 1,82,83,27,000/- (अबरी रु. एकवे व्हाऐशी कोटी पाऐशी लक्ष सत्तासि हजार फक्त.) यावर महाराष्ट्र मुद्रांक अधिनियम 1958 चे अनुसूची 1 मधील अनुच्छेद 54 नुसार 0.3% प्रमाणे मुद्रांक शुल्क रु.54,85000/- (चौपन्न लक्ष पंच्याऐशी हजार रुपये फक्त) देय ठरते. सबब, एकूण मुद्रांक शुल्क रु. 4,62,85,000/- (चार कोटी बासठ लाख पंच्याऐशी हजार फक्त) देय ठरते.

ज्याअर्थी, ई-अभिनिर्णय करिता सादर दस्तान मुद्रांक शुल्क रु. 4,62,85,000/- (चार कोटी बासठ लाख पंच्याऐशी हजार फक्त) देय ठरत असून, सदर मुद्रांक शुल्क लेखागिरी 00300517-01 या अंतर्गत ई-चलानद्वारे भरणा करण्यात यावा.



...2/3

...3...

- 1) सदर निबंध महाराष्ट्र मुद्रांक अधिनियम 1958 चे कलम 53-अ चे अधिन राहून देण्यात येत आहे.
- 2) महाराष्ट्र मुद्रांक अधिनियम 1958 चे कलम 28 मध्ये नमुद केव्यानुसार मुद्रांक शुल्क अकारणी पाव असलेल्या शुल्काच्या रकमेवर ज्याचा परिणाम होईल असे प्रतिकूल सर्व तथ्य व परिस्थिती या बाबी संवेधानुसार पूर्णपणे व खरेपणा नमुद केलेले आहेत असे अर्जादारांनी प्रतिज्ञापनाद्वारे खात्री करून घ्यावी आहे. कलम 28 चे तरतुद संबंधीत अर्जदार यांनी अनुरातन न केव्यास कलम 62 अन्वये शास्त्रीची कार्यवाही करण्याचे अधिन राहून आदेश देण्यात येत आहे.
- 3) कलम 28 चे अनुरातन न केव्याचे प्रविण्यात निर्देशनास आल्यास महाराष्ट्र मुद्रांक अधिनियम 1958 चे कलम 46 व महाराष्ट्र अधिनियम महसूल संहिता 1966 अन्वये शास्त्रीसह मुद्रांक शुल्क वसूल करण्याचे अधिन राहून आदेश देण्यात येत आहे.
- 4) सदर अधिनियमातील मुल्यांकन संबंधता अपील करावयाचे असल्यास, महाराष्ट्र मुद्रांक अधिनियम 1958 चे कलम 32 (क) अंतर्गत रुपये 300/- चा भरणा करून मा. नोंदणी उपमहासिरीक्षक व मुद्रांक उपनिबंधक, नागपूर विभाग, नागपूर यांचेकडे 60 दिवसांचे आत अपिल दाखल करता येईल.
- 5) सदर ई-अभिनियम आदेशावर आपण महाराष्ट्र मुद्रांक अधिनियम 1958 चे कलम 53 (1) अंतर्गत रुपये 300/- चा भरणा करून मा. मुख्य निबंधक महसूल प्राधिकारी, पुणे यांचेकडे हे आदेश प्राप्त झाल्यापासून 60 दिवसांचे आत अपिल दाखल करता येईल.



(एन. जी. यंबडवार)
मुद्रांक निव्हाधिकारी,
बंदर



प्रति,
Aurbindo Realty and Infrastructure Private Limited, (Aurbindo Realty and Infrastructure Private Limited.) ह्यांना माहिती व उपरोक्त प्रमाणे मुद्रांक शुल्क चा शासन भरणा करून, ई-चलनाची प्रत या कार्यालयात पुढील कार्यवाहीसाठी सादर करणेकरिता सव्हेत अर्धेपित.

सहपत्र ०: निरंक

प्रतिनिधी ०:1) मा. निव्हा धनिकर्म अधिकारी, बंदर ह्यांना त्यांचे कार्यालयाचे पत्र क्र.साभा/कार्वा-11/8-3/धनिकर्म/23/159, दि.28/02/2023 अनुसार माहितीस्तव सविनय सादर.

2) इत्यम निबंधक येथी-1, भद्रवती ह्यांना माहिती व आवश्यक कार्यवाहीत अर्धेपित.

24-2023 e-mining lease aurbindo mine



aurobindo
REALTY
INFUSING LIFE TO SPACES

CERTIFIED TRUE COPY OF THE RESOLUTION DULY PASSED AT THE MEETING OF THE BOARD OF DIRECTORS OF M/S AUROBINDO REALTY & INFRASTRUCTURE PRIVATE LIMITED ("THE COMPANY") HELD ON TUESDAY, THE 6TH DAY OF JULY, 2021 AT 11:30 A.M. AT THE REGISTERED OFFICE OF THE COMPANY AT 1-121/1, ST. NO.66 (PART) & 67 (PART), MIYAPUR, HYDERABAD - 500049


After some discussions, the following resolutions were passed by the Board:

RESOLVED

1. **THAT** Mr. Sanjay Vinod Mishra, Vice President of the Company be and is hereby authorised to do all such acts, deeds and things, including but not limited to issuing any undertaking and approvals or such other documents/agreements as are necessary or required in connection with or incidental to the Takli-Jena-Bellora (North) & Takli-Jena-Bellora (South) Coal Mine ("The Mine") vested with the Company vide Order No. NA-104/19/2020-NA dated March 03, 2021 for the purpose of Sale of coal, including sale to Affiliates and related parties, utilisation of coal for any purpose including but not limited to captive consumption, Coal Gasification, Coal Liquefaction and export of coal. (Copy of the vesting order is placed before the Board and initialled by the Chairman for the purpose of identification).
2. **THAT** the consent of the Board be and is hereby accorded for appointment of Mr. R Karthikeyan, Principal Consultant of DMT Consulting Private Limited, having its registered office in 2nd Floor, Block 3B, Ecospace Business Park, Action Area II, Newtown, Kolkata-700156 after due verification of his credentials, for preparation of Mining Plan and Mine Closure Plan as per guidelines issued by Ministry of Coal.
3. **THAT** Mr. Sanjay Vinod Mishra, Vice President of the Company, be and is hereby authorised to give Power of Attorney (POA) to any of the executives/employees/authorized signatories of the Company to do all such acts, things, deeds and take all the steps required to be taken by the Company in this regard, including issuing any undertaking and approvals or such other documents/agreements as may be necessary with regard to Takli-Jena-Bellora (North) & Takli-Jena-Bellora (South) Coal Mine
4. **THAT** the Mining Plan and Mine Closure Plan is prepared based on the dossier received from the Ministry of Coal during auction and after conducting topographical survey and collecting relevant data to the extent possible.
5. **THAT** the Mining Plan and Mine Closure Plan including the financial commitments as placed before the Board and initialled by the Chairman for the purpose of identification be and are hereby approved including the financial commitments planned for systematic mining operation and mine closure.
6. **THAT** the financial assurance for implementation for the Mine Closure will be provisioned as per Approved Mining Plan and Mine Closure Plan
7. **THAT** for systematic development of the Mine for exploitation of coal as per the approval of the mining plan from Ministry of Coal and all other approvals, as required will be obtained from relevant authorities



Aurobindo Realty & Infrastructure Private Limited
Regd office address : 1-121/1, Survey Nos. 66 (Part) & 67 (Part), Miyapur, Hyderabad, Telangana-500049, INDIA
Corp Office: Galaxy Towers, Wine-A, 21st Floor, Plot No.1, Knowledge City, Raddur, Hyderabad - 500081, INDIA



aurobindo
REALTY
INFUSING LIFE TO SPACES

8. **THAT** for operating and rehabilitating the Mine as per the statutory provisions given under Mines Act 1952, Coal Mine Regulation 2017, EP Act 1986 and FC Act 1980 and wherever specific permission will be required, the company will approach the concerned authorities
9. **THAT** the reclamation & rehabilitation work shall be carried out in accordance with the approved Mine Closure Plan and any modification /amendments which may be made in the Mine Closure Plan by Ministry of Coal, from time to time
10. **THAT** the protective measures contained in the Mine Closure Plan including reclamation and rehabilitation works will be carried out in accordance with the approved Mine Closure Plan and Final Mine Closure Plan and undertake to submit a yearly report before 1st July of every year to the Coal Controller setting forth the extent of protective and rehabilitative work carried out as envisaged in the approved Mine Closure Plans (Progressive and Final Closure)
11. **THAT** the company will obtain a Mine Closure Certificate from Coal Controller to the effect that the protective, reclamation and rehabilitation works is carried out in accordance with the approved mine closure plan/final mine closure plan and will surrender the reclaimed land to the State Government concerned on receiving the same.
12. **THAT** the Common Seal of the Company be affixed on such documents as may be required in this regard and the same be affixed in presence of any Director or Mr. Satya Narayan Meena, Senior Manager, who shall sign the same in token thereof, in terms of Articles of Association of the Company.
13. **THAT** Copies of the foregoing resolution certified to be true copy by any Director of the Company be furnished to the concerned.

// CERTIFIED TRUE COPY//


For Aurobindo Realty & Infrastructure Private Limited

ROHIT REDDY PENAKA
Director
02624136

SUNEELA RANI PENAKA
Director
02530572



Aurobindo Realty & Infrastructure Private Limited
Hqrs office address : 1-121/1, Survey Nos. 66 (Part) & 67 (Part), Miyapur, Hyderabad, Telangana-500049, INDIA



To,
✓ M/s Aurobindo Realty & Infrastructure Pvt. Ltd.,
Galaxy Towers, Wing-A, 21st floor,
Plot No: 1, Knowledge City, Raidurgam,
Hyderabad-500 081.



Subject: The application dated 07/08/2021 of M/s Aurobindo Realty & Infrastructure Pvt. Ltd., Hyderabad for grant of mining lease for coal over an area of 936 hectare at village- Takli, Bellora, Jena Niwali, Govardip Rith, Panwadala, Ashti Rith, Khandala Rith, Dongargaon Khardi, Kiloni, Somnala and Gotala Rith, Tah. Bhadravati, District Chandrapur [Takli Jena Bellora(North) & Takli Jena Bellora (South) Coal block]

Reference :- Ministry of Coal, Govt. of India, order No. NA-104/19/2020-NA, dated 03/03/2021.

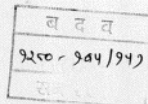
I am directed to refer to your application dated 07/08/2021 on the subject mentioned above and to state that the requisite Government order of even number, dated is attached herewith for your information.

2. You are requested to approach to the District Mining Officer, Colletorate, Chandrapur for execution of the mining lease. You are requested to execute the mining lease within a period of six months from the date of the enclosed order.

3. The mining lease should be executed in the model form of mining lease appended to the Mineral Concession Rules, 1960 with appropriate modifications.

Copy to:-

- 1) The Secretary, Ministry of Coal, Government of India, Shastri Bhavan, New Delhi.
- 2) The Secretary, Ministry of Mines, Government of India, Shastri Bhavan, New Delhi.



- 3) The Secretary, Ministry of Environment and Forest, Government of India, Paryavaran Bhavan, C.G.O. Complex, Lodhi Road, New Delhi.
- 4) The Secretary, Department of Environment, Mantralaya, Mumbai.
- 5) The Principal Secretary (Forest) Revenue and Forest Department, Mantralaya, Mumbai.
- 6) The Director, Geology and Mining, Maharashtra State, Nagpur.
- 7) The Sr. Deputy Director, Geology and Mining, Chandrapur.
- 8) The District Mining Officer, Collectorate, Chandrapur.
- 9) The Controller General, India Bureau of Mines, Nagpur.
- 10) The Finance Department
- 11) The Chief Inspector of Mines, Dhanbad, Zarkhand.
- 12) Select file (ind-9)

The District Mining Officer, Collectorate, Chandrapur should ensure that as soon as the mining lease is executed, the information in the prescribed proforma is furnished to the Coal Controller, Kolkata.

A copy of the mining lease when executed should be sent by the District Mining officer, Collectorate, Chandrapur to the Ministry of Coal, New Delhi and Chief Inspector of Mines, Dhanbad as required by Rule 57(1) of the Mineral Concession Rules, 1960.

The District Mining Officer, Collectorate, Chandrapur and the Director, Geology and Mining, Maharashtra State, Nagpur should ensure that the Mining Lease executed in the model form of Mining Lease with appropriate modification.


The Director, Geology and Mining, Maharashtra State, Nagpur shall confirm whether the rates of royalty in the enclosed order are correct.

The Director, Geology and Mining, Maharashtra State, Nagpur and District Mining officer, Collectorate, Chandrapur may kindly ensure before executing of mining lease the compliance of the amended provisions of the M.M. (D & R) act 1957 and MMDR Amended Act-2015 and M. C. Rule 1960, Coal Mines (Special Provision) Act-2015 and other applicable Act and Rules including the Forest (Conservation Act) 1980 and the Act and Rules enacted for Environment purpose etc. before starting mining operation or giving work permission.


(Ravindra Gurav)

Joint Secretary to Government of Maharashtra

Joint Secretary
Government of Maharashtra
Industries, Energy & Labour Dept.
Mantralaya, Mumbai-400 032



LEASE ORDER

No.-MNG-0222/C.R.35/Ind-9(A)
Industries, Energy & Labour Department,
Hutatma Rajguru Chowk, Madam Cama Road
Mantralaya, Mumbai - 400 032
Date :- 15th February, 2023.


No.-MNG-0222/C.R.35/Ind-9(A) in exercise of the power conferred by sub-section (3) of section 10 of the Mines and Minerals (Development and Regulation) Act 1957 and as per section 8 (3) of Coal Mines (Special Provision) Act-2015 with the Government of India, Ministry of Coal's Nominated Authority's vesting order No. NA-104/19/2020-NA, dated 03/03/2021. Government of Maharashtra is pleased to sanction to M/s Aurobindo Realty & Infrastructure Pvt. Ltd., Hyderabad over an area of 936 hectare Mauza Takli-Jena-Bellora (North) and Mauza Takli-Jena-Bellora (South), the mining lease for a period of 30 (Thirty) years from the date of mining lease execution for commercial coal mining (Trading) on the terms and conditions mentioned below :-


years from the date of mining lease execution and the terms and Conditions mentioned below :-				
District	Tahsil	Village	Sr. No./Gat No. As per Appendix-1	Area in Hct.
Chandrapur	Bhadravati	Takli		40.02
		Bellora		284.23
		Jena Niwali		68.6
		Govardip Rith		37.14
		Panwadala		124.41
		Ashti Rith		242.986
		Khandala Rith		30.44
		Dongargaon Khardi		1.55
		Kiloni		0.65
		Somnala		46.564
		Gotala Rith		59.41
Total				936.00
		Latitude - 20° 9' 16" N to 20° 11' 57" N (Provisional)		
		Longitude - 79° 3' 41" E to 79° 6' 21" E (Provisional)		

A) Royalty at the following rates or the dead rent at the following rate per hectare per annum whichever is greater shall be charged.

Royalty on Coal :-

- 1) The rate of royalty on coal shall be @ 14% (Fourteen percent) ad-valorem on price of coal, as reflected in the invoice, excluding taxes, levies and other charges.
- 2) Adjustment of royalty against levying of cess :-


Joint Secretary
Government of Maharashtra



For the States other than West Bengal, for the levy of cess or other taxes specific to coal bearing lands, the royalty allowed shall be adjusted for the local cesses or such taxes, so as to limit the overall revenue yield.

*Explanation :-

1. For the purpose of grading of coal, the specification of each grade of the coal shall be as prescribed under rule of the Colliery Control Rules, 2004.
2. Rates of royalty in respect of relating to coal including Lignite as revised vide notification number G.S.R. 349 (E), dated the 10th May 2012, read with corrigendum G.S.R. 525 (E) dated 14.06.2012 of the Government of India in the Ministry of Coal shall remain in force until revised through a separate notification by the Ministry of Coal.

- 1) The rates of dead rent applicable to the leases other than those obtained of supply of raw material to the industry owned by the concerned lessee.

The rates of dead rent applicable to the leases granted for low value minerals are as under :-

RATES OF DEAD RENT IN RUPEES PER HECTARE PER ANNUM			
From 2 nd Year of Lease	3 rd and 4 th Year of Lease	5 th Year onwards	
400	1000	2000	


- 2) Two times the rate specified at paragraph 1 above in case of lease granted for medium value minerals.
- 3) Three times the rate specified at paragraph 1 above in case of lease granted for high value minerals.
- 4) Four times the rate specified at paragraph 1 above in case of lease granted for precious metals and stones.


Note :-

1. For the purpose of this notification :-

- (a) "Precious metals and stone" means gold, silver, diamond, ruby, sapphire and emerald;
- (b) "High value minerals" means semi-precious stones (agate, gem garnet) corundum, copper, lead, zinc and asbestos (chrysotile variety);
- (c) "Medium value minerals" means chromite, manganese ore, kyanite, sillimanite, vermiculite, magnesite, wollastonite, perlite, diaspor, apatite, rock phosphate, fluorite (fluorspar) barites and iron ore;
- (d) "low value minerals" means the minerals other than precious metals and stones, high value minerals and medium value minerals.

Provided that the aforesaid rate of royalty payable at the rate for the time being specified in the second schedule to the Mines and minerals (Development and Regulation) Act 1957, shall


Joint Secretary
Government of Maharashtra
Industries, Energy & Labour Dept.



be revised as and when revised by the Government of India and aforesaid rate of dead rent shall be revised from time to time as and when revised by the Government of India.

(B)

- (1) Charging of Royalty in case of minerals subjected to processing (1) In case processing of run-of-mine mineral is carried out within the leased area, then, royalty shall be chargeable on the processed mineral removed from the leased area.
- (2) In case run-of-mine mineral is removed from the leased area to a processing plant which is located outside the leased area, then, royalty shall be chargeable on the unprocessed run-of-mine minerals and not on the processed product.
- (3) **Royalty on tailings or rejects**:-On removal of tailings or rejects from the leased area for dumping and not for sale or consumption, outside leased areas such tailings or rejects shall not be liable for payment of royalty.

Provided that in case so dumped tailings or rejects are used for sale or consumption on any later date after the date of such dumping, then such tailings or rejects shall be liable for payment of royalty.

- (C) The lessee shall pay the following charges for the surface area used for mining operations:
- Surface rent equal to non-agricultural assessment.
 - Water rate at the rate not exceeding land revenue.
 - Cesses assessable on the land.
- (D) If any Prescribed Substance under Section 2 of the Atomic Energy Act of 1962 is found to occur in the property under the lease, the lessee shall take further action as required by the provisions of that Act.
- (E) The lease shall be subject to provisions of the Mines and Minerals (Development and Regulation) Act, 1957 the Amended Act-2015 the Mineral Concession rule, 1960 and the Mineral Conservation and Development Rules, 1988 as amended from time to time.
- (F) The lessee shall submit from time to time or when required progress report to the Director of Geology and Mining, Maharashtra State, Nagpur along with analysis and representative samples of the mineral collected during the mining operations.
- (G) The lessee shall employ a qualified Geologist or a mining Engineer after execution of the lease.
- (H) The lessee shall not be entitled, as matter of right for renewal of the lease.
- (I) The Company shall be required to make monthly payments with respect to the coal extracted from the Coal Mine on the basis of Final price Offer.
- (J) The monthly Payment shall be subject to an escalation every financial year, on the basis of the Wholesale Price Index (the "Reference Index") and the Monthly payment

Joint Secretary
Government of Maharashtra

ब द व
२५०-१०६१११
२५/०६/२०२२



shall stand increased by the percent increase of the Reference Index on a year-on-year basis.

- (K) In the event the Company enters into any agreement with the Contractor in relation to the mining operations at the Coal Mine, then a duly certified copy of such agreement shall also be submitted to the Nomination Authority certified within fifteen days of its execution.
- (L) Upon exhaustion of the extractable coal reserves at the Coal Mine, the Coal Mine shall be closed in the manner provided in the mine closure plan and Applicable laws.
- (M) Mining of coal from the allocated commercial mining coal block shall be carried out in accordance with the applicable Statutes / Rules / Orders / Directions governing the mining of coal in the country.
- (N) The Company shall comply with the terms and conditions as contained the Nominated Authority vesting order dated March 03, 2021.
- (O) The Company shall scrupulously adhere to the terms and conditions stated in the Coal Mine Development and Production Agreement (CMDPA) between the President of India and the Company in respect of Taki-Jena-Bellora (North) and Taki-Jena-Bellora (South) Coal Mines and also adhere to the all provisions and terms and conditions stated in Coal Mines (Special Provision) Act-2015.
- (P) The company should operate through IIMS system adopted by the State Government.
- (Q) The company shall submit digitised DGPS map of lease area to the State Government. (R) This order is issued without prejudice to any other laws applicable to lease area, and any other order or direction from any court of competent jurisdiction.
- (S) The company shall execute the mining lease with the District Mining Officer and shall pay the Stamp Duty as per Bombay Stamp Duty Act and calculated by Registrar Office.
- (T) The company shall deposit their contribution from the date of production to the District Mineral Foundation, District Chandrapur when constituted as prescribed by section 9 (5) of the Mines and Minerals (Development and Regulations) amended Act, 2015, and also timely contribute to National Mineral Exploration Trust as per provision of Section 9 (C) of the Mines and Minerals (Development and Regulations) amended Act, 2015.
- (U) All the terms and conditions of Coal Mine Development and Production Agreement shall be incorporated in mining lease at the time of execution.

By order and in the name of the Governor of Maharashtra.

Joint Secretary
Government of Maharashtra

Joint Secretary
Government of Maharashtra
Industries, Energy & Labour Dept.
Maharashtra, Mumbai 400 007

ब द व
२५०-१०६१११
२५/०६/२०२२



Appendix-01

SERIAL	District	Taluka	Village	Khasra No	OWNER NAME	AREA UNDER BLACK BOUNDARY
1	CHANDRAPUR	BHADRAWATI	PANWADALA	31	PHADIP SHANKAR MANTELKAR	0.01
2	CHANDRAPUR	BHADRAWATI	PANWADALA	32	MANGI SHANKAR MANTELKAR	0.01
3	CHANDRAPUR	BHADRAWATI	PANWADALA	4	SANDESH NARAYAN MANDELKAR, AGOTI KADABAYAN MANDELKAR, KUSHADRA NAROTI SHIRKAR, TIPKADRA VITTHAL GORAKH	2.01
4	CHANDRAPUR	BHADRAWATI	PANWADALA	5	DEVIRAM HANDESH UTHAR, NARAYAN GADAM UTHAR, BUDHARAJ GADAM UTHAR, DINA PATIL MURLI KUNDA BHASKAR MURLI	0.76
5	CHANDRAPUR	BHADRAWATI	PANWADALA	870A	JATY BHASKAR MANTELKAR	0.42
6	CHANDRAPUR	BHADRAWATI	PANWADALA	870B	KHOSHERKAR BHASKAR GOWARDH	0.42
7	CHANDRAPUR	BHADRAWATI	PANWADALA	870	GADHAR SHESHRAO POPALKAR	3.58
8	CHANDRAPUR	BHADRAWATI	PANWADALA	88	DEEPAK RAMCHANDRA POPALKAR, DEEPAK RAMCHANDRA POPALKAR, PRADIP RAMCHANDRA POPALKAR, GADAM RAMCHANDRA POPALKAR, HANDESH RAMCHANDRA POPALKAR, SAKSHI RAMCHANDRA POPALKAR	2.57
9	CHANDRAPUR	BHADRAWATI	PANWADALA	890	BAHAY YEKHAN POPALKAR	0.04
10	CHANDRAPUR	BHADRAWATI	PANWADALA	890	SHIKHAR VIKRAM POPALKAR	3.26
11	CHANDRAPUR	BHADRAWATI	PANWADALA	90	SAVITA YOGESH WADKAR, AGOTI SHIRAM MANDELKAR	1.72
12	CHANDRAPUR	BHADRAWATI	PANWADALA	905	SHAKTI PANDHARI POPALKAR, KUTRA PANDHARI POPALKAR	0.05
13	CHANDRAPUR	BHADRAWATI	PANWADALA	905	PANWADIP NAGESH POPALKAR	1.83
14	CHANDRAPUR	BHADRAWATI	PANWADALA	905A	MANGI SHANKAR MANTELKAR	0.01
15	CHANDRAPUR	BHADRAWATI	PANWADALA	905B	MANGI SHANKAR MANTELKAR	0.01
16	CHANDRAPUR	BHADRAWATI	PANWADALA	920	SANJAY RAMCHANDRA TANE, YATY RAMCHANDRA TANE	0.05
17	CHANDRAPUR	BHADRAWATI	PANWADALA	93	ANIL NILEKANTHA MANTELKAR, BURAJ PUNDHARI GORGE	0.06
18	CHANDRAPUR	BHADRAWATI	PANWADALA	114	PRADIP NATHUR MANTELKAR, MANISHA MANISHA DITKAR, KIRAN KAMLEKAR DITKAR, NEHA KAMLEKAR DITKAR, JUDAN NATHUR MANTELKAR	0.06
19	CHANDRAPUR	BHADRAWATI	PANWADALA	115	SHIRAM NAGESH MANTELKAR, PANDHARI KIRAN MANTELKAR	0.01
20	CHANDRAPUR	BHADRAWATI	PANWADALA	1160	SONALI TILUSHAM KHANDE	0.01
21	CHANDRAPUR	BHADRAWATI	PANWADALA	1162	DADA TILUSHAM KHANDE	0.01
22	CHANDRAPUR	BHADRAWATI	PANWADALA	1163	NANDESH BHAKINA KHANDE	0.01
23	CHANDRAPUR	BHADRAWATI	PANWADALA	1164	SHIRAM NAGESH MANTELKAR	0.01

Joint Secretary
Government of Maharashtra
Industries, Energy & Labour

ब द व
२५०-१०६१११
२५/०६/२०२२



24	CHANDRAPUR	BHADRAWATI	PANWADALA	1170	SHAKHINATH VITTHAL MANTELKAR, BHASKAR VITTHAL MANTELKAR, BHASKAR VITTHAL MANTELKAR, NARAYAN VITTHAL MANTELKAR	3.21
25	CHANDRAPUR	BHADRAWATI	PANWADALA	1173	KAZALAJI VITTHAL MANTELKAR	0.96
26	CHANDRAPUR	BHADRAWATI	PANWADALA	118	BABY MOTIRAM VISHATE, DASIRATHI MOTIRAM VISHATE, AYONBI MOTIRAM VISHATE	0.86
27	CHANDRAPUR	BHADRAWATI	PANWADALA	119	LATARI NAGO VISHATE	1.78
28	CHANDRAPUR	BHADRAWATI	PANWADALA	120	BABY MOTIRAM VISHATE, DASIRATHI MOTIRAM VISHATE, AYONBI MOTIRAM VISHATE	1.06
29	CHANDRAPUR	BHADRAWATI	PANWADALA	121	VANDANA PANDHARI TANE	0.91
30	CHANDRAPUR	BHADRAWATI	PANWADALA	123	CHOTAMAN MARADHO MANTELKAR, BHATUGUNA VITTHAL MANTELKAR, SHIRAD VITTHAL MANTELKAR, BHASKAR VITTHAL MANTELKAR, NARAYAN VITTHAL MANTELKAR, KURKARABAI DESHPATE, KAMALABAI VITTHAL MANTELKAR	0.91
31	CHANDRAPUR	BHADRAWATI	PANWADALA	1230	RAMCHANDRA SAKSHI MANTELKAR, DULAT LADMAN MANTELKAR, JANGHAR LADMAN MANTELKAR, LADMAN SAKSHI MANTELKAR, SHIRAD VITTHAL MANTELKAR, SHIRAD VITTHAL MANTELKAR, SHIRAD VITTHAL MANTELKAR, SHIRAD VITTHAL MANTELKAR	0.01
32	CHANDRAPUR	BHADRAWATI	PANWADALA	1261	PRADIP NATHUR MANTELKAR	0.01
33	CHANDRAPUR	BHADRAWATI	PANWADALA	1262	KIRAN NATHUR MANTELKAR	0.01
34	CHANDRAPUR	BHADRAWATI	PANWADALA	1271	SANJAY NARAYAN MANTELKAR	0.01
35	CHANDRAPUR	BHADRAWATI	PANWADALA	1272	VIRGO PANDHARI MANTELKAR	0.01
36	CHANDRAPUR	BHADRAWATI	PANWADALA	1273	ANURAG PANDHARI MANTELKAR	0.01
37	CHANDRAPUR	BHADRAWATI	PANWADALA	1281	BHODRAJ NARAYAN MANTELKAR	0.01
38	CHANDRAPUR	BHADRAWATI	PANWADALA	1382	ANIL NILEKANTHA MANTELKAR, BIRAJ NILEKANTHA MANTELKAR, HAD NILEKANTHA MANTELKAR, KAMALABAI NILEKANTHA MANTELKAR	0.01
39	CHANDRAPUR	BHADRAWATI	PANWADALA	1383	NANDESH NARAYAN MANTELKAR	0.01
40	CHANDRAPUR	BHADRAWATI	PANWADALA	1391	BHASKAR RAMCHANDRA KALE	0.01
41	CHANDRAPUR	BHADRAWATI	PANWADALA	1392	SHIRAD VITTHAL MANTELKAR	0.01
42	CHANDRAPUR	BHADRAWATI	PANWADALA	1393	KANTHARAJ NILEKANTHA MANTELKAR, GOPAL MANTELKAR	0.01
43	CHANDRAPUR	BHADRAWATI	PANWADALA	1394	ANIL NILEKANTHA MANTELKAR	0.01
44	CHANDRAPUR	BHADRAWATI	PANWADALA	1395	ANIL NILEKANTHA MANTELKAR	0.01
45	CHANDRAPUR	BHADRAWATI	PANWADALA	1396	PANDHARI RAMCHANDRA TANE	0.01
46	CHANDRAPUR	BHADRAWATI	PANWADALA	1397	SANJAY RAMCHANDRA TANE	0.01
47	CHANDRAPUR	BHADRAWATI	PANWADALA	1398	VIRGO PANDHARI MANTELKAR	0.01
48	CHANDRAPUR	BHADRAWATI	PANWADALA	1399	KIRAN NATHUR MANTELKAR	0.01
49	CHANDRAPUR	BHADRAWATI	PANWADALA	1399	ANURAG PANDHARI MANTELKAR	0.01
50	CHANDRAPUR	BHADRAWATI	PANWADALA	1399	ANURAG PANDHARI MANTELKAR	0.01
51	CHANDRAPUR	BHADRAWATI	PANWADALA	1399	ANURAG PANDHARI MANTELKAR	0.01

Joint Secretary
Government of Maharashtra

ब द व
२५०-१०६१११
२५/०६/२०२२




Joint Secretary
Government of Maharashtra

Engr
Joint Secretary
Government of Madras

Joint Secretary

सुप्रीम कोर्ट
सुप्रीम कोर्ट

ब द व
२२०-७३१/७७

य

OFFICE OF THE SUB-REGISTRAR
IN CHARGE DISTRICT COURT
PUNJAB
1977

Lange



जावक क्र. कार्या-6/ADJ/4800900/प्र.क्र.24/2023/481

दिनांक 24 मार्च 2023

विषय : अरबिंदो रियल्टी एंज इंफ्रास्ट्रक्चर प्रा. लि. यांचा महाराष्ट्र मुद्रांक यांचा अधिनियम 1958 चे कलम 31 खाली अभिनिर्णयित अर्ज

संदर्भ : अरबिंदो रियल्टी एंज इंफ्रास्ट्रक्चर प्रा. लि. यांचा दि.21/03/2023
रोजीचा अर्ज.

संदर्भित अर्जा सोबत दाखल अरबिंदो रियल्टी एंज इंफ्रास्ट्रक्चर प्रा. लि.(Aurbindo Realty and Infrastructure Private Limited.) यांनी मायनिंग लिज वा दस्ताचे प्रारूप त्या सोबत दाखल केलेले कागदपत्रे व अर्जदार यांचे म्हणणे यांचे आधारे विषयांक्ति प्रकरणात खालील प्रमाणे ई-अभिनिर्णय देण्यात येत आहे.

ई-अभिनिर्णय

ज्याअर्थी, अभिनिर्णय करिता या कार्यालयाकडे दाखल केलेले मायनिंग लिजचा दस्त, कामदपत्रे पुरावे व दस्ताचे प्रारूप अनुसार सदर दस्तामध्ये नमुद मौजा टाकळी, वेल्होरा, जेना निवली, गोवारदिए रिठ, पानवडाळा, आष्टी रिठ, खंडाळा रिठ, डोंगरगांव खर्डी, किलोनी, सोमनाळा, गोटाळा रिठ येथील सर्व्हे क्र. लिज आर्डर मध्ये नमुद (As per Appendix-1) प्रमाणे आरुजी 936.00 हे.आर. या क्षेत्रामध्ये कोळसा (Coal) या खनिजाकरिता 30 वर्षे करिता शासनाकडून अरबिंदो रियल्टी एंज इंफ्रास्ट्रक्चर प्रा. लि. करिता खनिपट्टा मंजूर करण्यात आलेला असल्याने खनिपट्टा करारनामा करावयाचा आहे; व प्रस्तुत संवेक्षाची पडताळणी केली असता, सदर दस्त मायनिंग लिजचा असून, पहिल्या भागात महाराष्ट्राचे मा.राज्यपाल तर्फे Directorate of Geology and mining govt. of Maharashtra हे असून, दुस-या भागात अरबिंदो रियल्टी एंज इंफ्रास्ट्रक्चर प्रा. लि. दरम्यान निष्ठावित करवायाचा आहे. व

ज्याअर्थी, सदरचा दस्त हा मायनिंग लिज चा असून वार्षिक मूल्य दर तसे ज्या आधारे मूल्यांकन करण्याऐवजी भारत सरकार खाण मंत्रालयाची दि. 1 सप्टेंबर 2014 रोजीची अधिसूचना ज्या आधारे संभाव्य स्वामित्व घनाची रक्कम काढणे आवश्यक आहे. एकूण मूतभाटकाचे वार्षिक दर निघाल्यानंतर आवश्यक वरानि मूतभाटक दर काढले जाते सदर चा मायनिंग लिज 30 वर्षांचा आहे. केद्र शासनाचे अधिसूचनेनुसार मूतभाटकाचे केद्र शासनाचे अधिसूचनेनुसार मूतभाटकाचे दर प्रथम वर्षाकरिता रु 0 दुस-या वर्षाकरिता रु 400/- व तीस-या व चौथ्या वर्षाकरिता रु. 1000/- व उर्वरित वर्षाकरिता 2000/- प्रती हेक्टर आहे. सदर खानपट्टा हा कोळसा (COAL)आहे म्हणजेच Low value minerals सदर खनिजाकरिता मूतभाटकाचा दर एक पटीने आहे. म्हणजेच तत्कालीन दराप्रमाणे विचारात घेऊन.


...1/3

वर्ष	मूतभाटक दर x क्षेत्र (प्र.हे.)x वर्षे	वार्षिक मूतभाटक रक्कम रुपयात
पहिले वर्ष	-	-
दुसरे वर्ष	400 दर x936 क्षेत्र x1 वर्षे	=374400/-
तिसरे व चौथे वर्ष	1000दर x936 क्षेत्र x2 वर्षे	=1872000/-
पाचवे व त्यापुढे	2000 दर x936 क्षेत्र x26 वर्षे	=48672000/-
लिज कालावधी 30 वर्षे एकूण मूतभाटक रक्कम (एकूण बेरीज)		50918400/-

ज्याअर्थी, सदरच्या 30 वर्षा करिताचे खानपट्टा कोळसा (Coal) मूतभाटकाचे दर वा रक्कम किंमत रु. 50918400/- होत आहे.परंतु महाराष्ट्र शासन, उद्योग, उर्जा व कामगार विभाग यांचे 5 सप्टेंबर, 1992 च्या निर्देशाव्यये अपेक्षित स्वामित्वघनाची रक्कम मूतभाटक रक्कमेच्या 20 पट घेणे आवश्यक ठरते.म्हणजेच, 20 पट x रु.50918400/- सबब, स्वामित्व घन (Anticipated Royalty)= रु.102,00,00000/- (रुपये एकले दोन कोटी फक्त) येते.

ज्याअर्थी, ई-अभिनिर्णय करिता सादर मुळ दस्तास निरंक मुद्रांक शुल्क अदा केले आहे. उक्त संवेक्ष्यास स्वामित्व घन (Anticipated Royalty) यावर महाराष्ट्र मुद्रांक अधिनियम 1958 चे अनुसूची 1 मधील अनुच्छेद 36 (चार) (वाचा 25 अ) नुसार प्रमाणे मुद्रांक शुल्क रु.4,08,00000/- (चार कोटी आठ लाख रुपये फक्त) इतके परिगणीत होत आहे. व, Performance Security= INR 100,85,30,331.99 (100.85 कोटी)Additional Performance Bank Guarantee=13,30,17,548.27 Additional Performance Bank Guarantee=68,67,78,852.73 अशी एकूण= 1,82,83,26,732.99 म्हणजेच रु. 1,82,83,27,000/- (अधरी रु. एकले व्याऐंशी कोटी वारेंशी लख सत्ताविस हजार फक्त.) यावर महाराष्ट्र मुद्रांक अधिनियम 1958 चे अनुसूची 1 मधील अनुच्छेद 54 नुसार 0.3% प्रमाणे मुद्रांक शुल्क रु.54,85000/- (चौपन्न लख पंच्याऐंशी हजार रुपये फक्त) देय ठरते. सबब, एकूण मुद्रांक शुल्क रु. 4,62,85,000/- (चार कोटी बासठ लाख पंच्याऐंशी हजार फक्त) देय ठरते.

त्याअर्थी, ई-अभिनिर्णय करिता सादर दस्तास मुद्रांक शुल्क रु. 4,62,85,000/- (चार कोटी बासठ लाख पंच्याऐंशी हजार फक्त) देय ठरत असून, सदर मुद्रांक शुल्क लेखाशिर्ष 00300517-01 या अंतर्गत ई-चलानव्यारे भरणा करण्यात यावा.



...2/3

