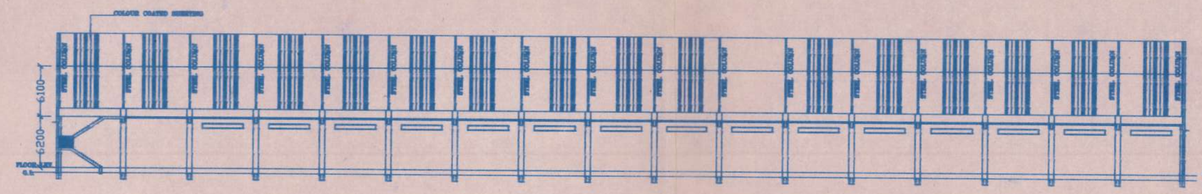

SECTION ON – "A–A"

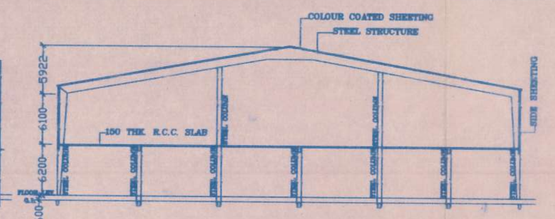

SECTION ON – "B–B"

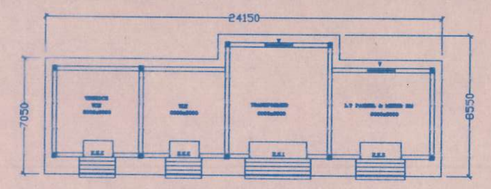

PLAN OF SUB–STATION BUILDING
(SCALE– 1:250)

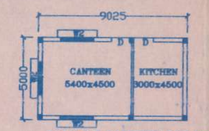

PLAN OF CANTEEN BUILDING
(SCALE– 1:250)

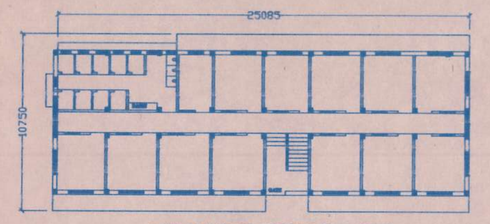

PLAN OF LABOUR QUARTER (G+2 TYPE)
(SCALE– 1:250)

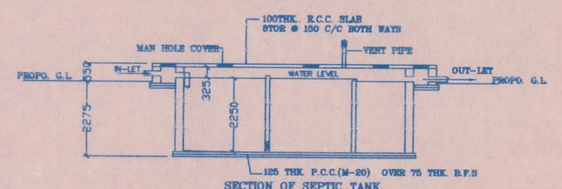

SECTION OF SEPTIC TANK

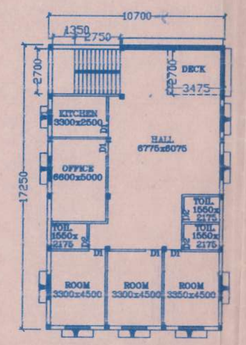

TYPICAL FLOOR PLAN OF
OFFICE BUILDING (G+1 TYPE)
(SCALE– 1:250)

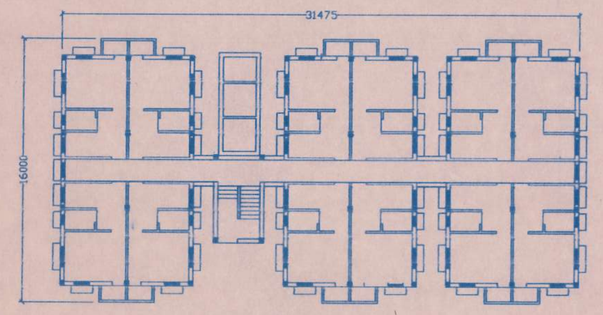

PLAN OF STAFF QUARTER (G+2 TYPE)
(SCALE– 1:250)

DETAIL OF SEPTIC TANK

PLAN OF UNDERGROUND WATER TANK

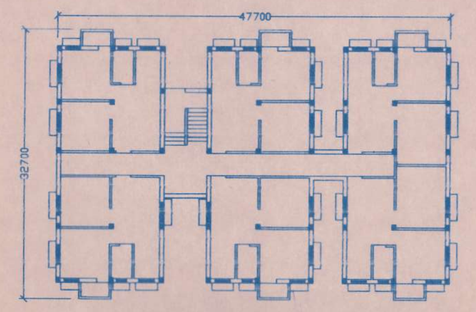

PLAN OF SENIOR STAFF QUARTER (G+2 TYPE)
(SCALE– 1:250)

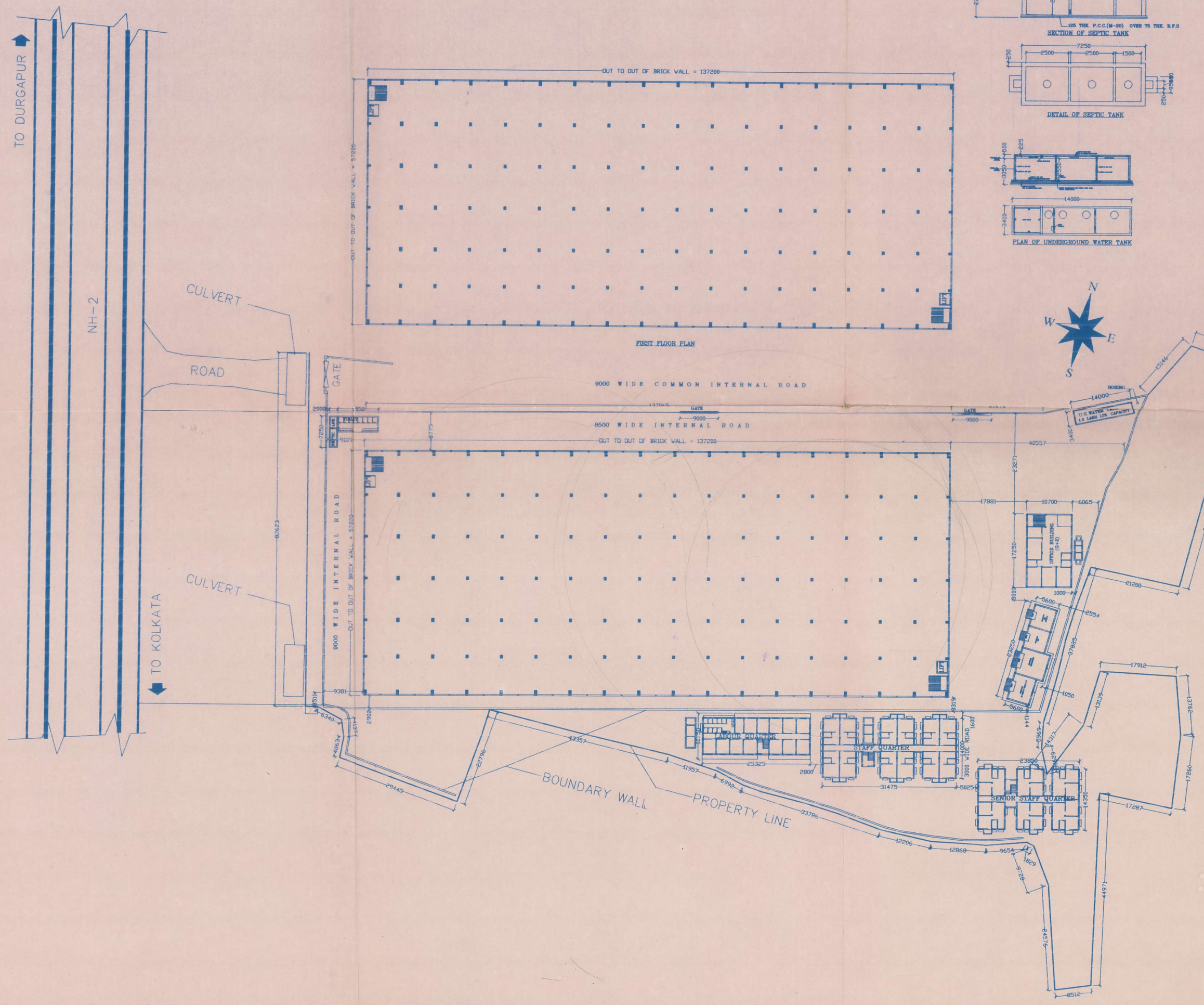

Sadananda Karma
B.E.E., M.E. (STRUC.), M.A.S.C.E.
(SIGNATURE OF STRUCTURAL ENGINEER)

Approved
Pradhan
BABNAN GRAM PANCHAYAT

Shri Dakshineshwari Maa Polyfabs Limited
Director

(SIGNATURE OF OWNERS)

AREA SPECIFICATION :–

TOTAL LAND AREA	= 9BH–4KH–11CH–38.SFT.	= 133013.0SFT.
COVERED AREA OF FACTORY BUILDING (GROUND FLOOR)	= 137.34Mx56.60M = 7773.44 M2	= 83673.35 SFT.
COVERED AREA OF FACTORY BUILDING (FIRST FLOOR)	= 137.34Mx56.60M = 7773.44 M2	= 83673.35 SFT.
COVERED AREA OF OFFICE BUILDING (GR. FL)	= 184.57 M2	= 1986.76 SFT.
COVERED AREA OF OFFICE BUILDING (1ST FL)	= 184.57 M2	= 1986.76 SFT.
COVERED AREA OF SENIOR STAFF BUILDING (GR.FL.)	= 308.52M2	= 3321.0SFT.
COVERED AREA OF SENIOR STAFF BUILDING (1ST FL)	= 308.52M2	= 3321.0SFT.
COVERED AREA OF SENIOR STAFF BUILDING (2ND FL)	= 308.52M2	= 3321.0SFT.
COVERED AREA OF STAFF BUILDING (GR. FL.)	= 383.33M2	= 4126.0SFT.
COVERED AREA OF STAFF BUILDING (1ST. FL.)	= 383.33M2	= 4126.0SFT.
COVERED AREA OF STAFF BUILDING (2ND. FL.)	= 383.33M2	= 4126.0SFT.
COVERED AREA OF LABOUR BUILDING (GR. FL)	= 262.14M2	= 2821.6 SFT.
COVERED AREA OF LABOUR BUILDING (1ST FL)	= 262.14M2	= 2821.6 SFT.
COVERED AREA OF LABOUR BUILDING (2ND FL)	= 262.14M2	= 2821.6 SFT.
COVERED AREA OF CANTEEN BUILDING	= 45.125M2	= 486.0 SFT.
TOTAL COVERED AREA	= 7958.0M2	= 202612.0 SFT.

DRAWING NAME :–

ARCHITECTURAL LAYOUT PLAN OF PROPOSED BUILDING.

CLIENT :–

" SHRI DAKSHINESHWARI MAA POLYFABS LIMITED."

SITE AT :–

L.R. DAR NO– 825,890,894,895,896,897,899,900,901,902,903,909,910,911,912, 913,915,916,917,918,920, R.S. DAG NO.– 711,707,698,699,700,701,702,703,705, 708,709,710,744,743,742,851,852,853,850,849,848,854. KHATIAN NO–1933.
J.L. NO– 186, MOUZA– AMRIA, UNDER BABNAN PANCHAYAT.
P.O. ATI, P.S. DADPUR, DISTRICT–HOOGHLY, WEST BENGAL.

DRG. NO.	SCALE	DATE	REV. NO.
STMPL/01–/2017	1:350	10/08/2017	