

REPORT FORMAT: V-L16 (Project Tie Up format) _V_10.2_2022

CASE NO. VIS (2024-25)-PL362-315-422

DATED: 12/09/2024

PROJECT TIE-UP REPORT

OF

NATURE OF ASSETS	GROUP HOUSING PROJECT
CATEGORY OF ASSETS	RESIDENTIAL
TYPE OF ASSETS	GROUP HOUSING SOCIETY
NAME OF PROJECT	HARIDWAR ONE

SITUATED AT

KHASRA NO. – 4M/18, 4/17, VILLAGE – BHUPATWALA KALAN, PARGANA
JWALAPUR, HARIDWAR, UTTARAKHAND

DEVELOPER/ PROMOTER

M/S. ETH INFRA PVT. LTD.

REPORT PREPARED FOR

STATE BANK OF INDIA, BHEL, SECTOR -1, HARIDWAR

- Corporate Valuers
- Business/ Enterprise/ Equity Valuations
- Lender's Independent Engineers (LIE)
- Techno Economic Viability Consultants (TEV)
- Agency for Specialized Account Monitoring (ASM)
- Project Techno-Financial Valuers
- Chartered Engineers

*Important - In case of any query/ issue/ concern or escalation you may please contact Incident Manager @
valuers@rkassociates.org. We will appreciate your feedback in order to improve our services.*

*NOTE: As per IBA Guidelines please provide your feedback on the report within 15 days of its submission after which
report will be considered to be accepted & correct.*

- Industry/ Trade Rehabilitation Consultants

Terms of Services & Consultant's Important Remarks are available at www.rkassociates.org for reference.

- NPA Management

- Panel Valuer & Techno Economic Consultants for PSU
Banks

CORPORATE OFFICE:

D-39, 2nd floor, Sector 2, Noida-201301

Ph - +91-0120-4110117, 4324647, +91 - 9958632707

E-mail - valuers@rkassociates.org | Website: www.rkassociates.org

PART A

SNAPSHOT OF THE GROUP HOUSING PROJECT



SITUATED AT
KHASRA NO. – 4M/18, 4/17, VILLAGE – BHUPATWALA KALAN, PARGANA
JWALAPUR, HARIDWAR, UTTARAKHAND



PART B

SUMMARY OF THE PROJECT TIE-UP REPORT

Name & Address of Branch	State Bank of India, BHEL, Sector – 1, Haridwar
Name of Project	Haridwar One
Work Order No. & Date	Assignment received through an email dated 05/09/2024

SR. NO.	CONTENTS	DESCRIPTION		
1.	GENERAL DETAILS			
i.	Report prepared for	State Bank of India, BHEL, Sector – 1, Haridwar		
ii.	Name of Developer/ Promoter	M/s. ETH Infra Pvt. Ltd.		
iii.	Registered Address of the Developer as per MCA website	Gaziwali, Pargana Nazibabad, Haridwar, Uttarakhand		
iv.	Type of the Property	Group Housing Society		
v.	Type of Report	Project Tie-up Report		
vi.	Report Type	Project Tie-up Report		
vii.	Date of Inspection of the Property	10 September 2024		
viii.	Date of Assessment	12 September 2024		
ix.	Date of Report	12 September 2024		
x.	Property Shown by	Name	Relationship with Owner	Contact Number
		Mr. Atul Tyagi	Employee	+91-8630822702
xi.	Purpose of the Report	For Project Tie-up for individual Flat Financing		
xii.	Scope of the Report	Opinion on general assessment of Project cost and Market Price of Flats inventory for Project Tie-up.		
xiii.	Out-of-Scope of Report	a) Verification of authenticity of documents from originals or cross checking from any Govt. deptt. is not done at our end. b) Legal aspects of the property are out-of-scope of this report. c) Identification of the property is only limited to cross verification from its boundaries at site if mentioned in the provided documents. d) Getting cizra map or coordination with revenue officers for site identification is not done at our end. e) Measurement is only limited up to sample random measurement. f) Measurement of the property as a whole is not done at our end. g) Designing and drawing of property maps and plans is out of scope of the work. h) Valuation techniques and principles.		
xiv.	Documents provided for perusal	Documents Requested	Documents Provided	Documents Reference No.
		Total 04 Documents requested.	Total 04 Documents provided.	Total 04 Documents provided.
		Property Title document	3 nos. Collaboration Agreement Deeds	Dated 16/03/2024, 24/04/2024 &

				06/07/2024
		Approved Map	By Vinay Shankar Pandey, Vice Chairman, DLDA	Dated – 17/05/2023
		Copy of TIR	Copy of TIR	By Adv. Gyaneswar Thakral, dated – 03/09/2024
		Project Approval Letter	Copy of Uttarakhand RERA Registration certificate	Registration No.- UKREP072300005 11, dated – 11/07/2023
		Project NOC's issued from the concern authority	Project NOC's issued from the concern authority	Please refer to the page 16

xv.	Identification of the property	<input type="checkbox"/>	Cross checked from boundaries of the property or address mentioned in the deed
		<input checked="" type="checkbox"/>	Done from the name plate displayed on the property
		<input checked="" type="checkbox"/>	Identified by the Owner's representative
		<input type="checkbox"/>	Enquired from local residents/ public
		<input type="checkbox"/>	Identification of the property could not be done properly
		<input type="checkbox"/>	Survey was not done

2. SUMMARY

i.	Total Prospective Fair Market Value	Rs.42,60,00,000/-
ii.	Total Expected Realizable/ Fetch Value	Rs.36,21,00,000/-
iii.	Total Expected Distress/ Forced Sale Value	Rs.31,95,00,000/-
iv.	Total No. of Dwelling Units	120
v.	Covered area of the project	1,02,335 sq. ft.
vi.	Saleable Area of the Project	1,56,000 sq. ft.
vii.	Inventory Cost as on "Date of Assessment"	Rs.93.6 Cr. to Rs.101.4 Cr.

3. ENCLOSURES

i.	Enclosure 1	Screenshot of the price trend references of the similar related properties available on public domain
ii.	Enclosure 2	Google Map
iii.	Enclosure 3	Photographs of The property
iv.	Enclosure 4	Copy of Guideline rates
v.	Enclosure 5	Other relevant documents
vi.	Enclosure 6	Consultant's Remarks
vii.	Enclosure 7	Survey Summary Sheet

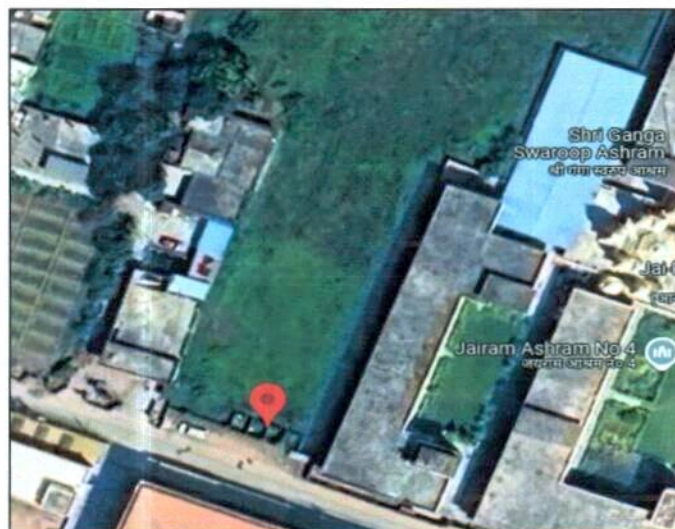
PART C

CHARACTERISTICS DESCRIPTION OF THE PROJECT

1. BRIEF DESCRIPTION OF THE PROJECT

This project tie-up report is prepared for the Group Housing Project "Haridwar One" being developed on a total land area of 3,995 sq. mt. (42,986.2 sq. ft.) as per URERA and approved plan which is same as per zoning for the development of the project.

As per Collaboration Agreement Mr. Parminder is the owner of 3,549.7 sq. mt. / 38,194.3 sq. ft. and Mr. Ravinder Kumar is the owner of 650 sq. mt. / 6,994 sq. ft. of land area. Therefore, total plot area is 4,199.7 sq. mt. / 45,188.3 sq. ft. However, only 3,995 sq. mt. / 42,986.2 sq. ft. of land area has been considered in the valuation report.



As per the copy of Uttarakhand RERA Certificate, the license for construction of this project was granted to M/s ETH Infra Pvt. Ltd. The company has planned to develop a modern residential group housing project in the name of 'Haridwar One' with various modern & Civic amenities. As per the copy of approved plan the project is proposed to consist of Three Towers / blocks (A, B & C) each having Ground plus 8 floors and total 120 dwelling units.

As per inventory list shared from client's end, out of total 120 dwelling units, 68 units have already been booked. Break-up of Type of Unit & Size in this project as per the copy of inventory is as below:

Block	Configuration	Saleable area per DU (In Sq. ft)	No. of units	Total Saleable area (in sq. ft.)	Total Booked Units
	A	C	D	E	F
Block A	1 BHK	1,000	32	32,000	22
	1 BHK	800	32	25,600	30
Block B	2 BHK	1,500	32	48,000	13
Block C	3 BHK	2,100	24	50,400	3
Total			120	1,56,000	68

Developer has obtained most of the preliminary necessary approvals from different government agencies for the development of group housing society.

As per observed during survey, Block – A is constructed up to G+7 and 8th floor is ready for casting. Block – B is completed up to first floor slab level and in Block – C, footing work is in progress.

As per Uttarakhand RERA website, the expected date of the project completion is 03/07/2028.



In case of discrepancy in the address mentioned in the property documents and the property shown to us at the site due to change in zoning or administrative level at the site or client misled the valuer by providing the fabricated document, the progress assessment should be considered of the property shown to us at the site of which the photographs are also attached. Our responsibility will be only related to the progress assessment of the property shown to us on the site and not regarding matching from the documents or searching the property from our own. Banker to verify from district administration/ tehsil level the identification of the property if it is the same matching with the document pledged.

This is a Project Tie-up report. Scope of work is opinion on general assessment of Project cost and Market Price of Flats inventory for Project Tie-up. Wherever the term of valuation or anything related to it is mentioned in the report, it is only for illustration purpose in relation to pricing assessment and should not be construed as pure valuation assignment or for any other purpose.

This report only contains general assessment & opinion on the Guideline Value and the indicative, estimated Market Value of the property found on as-is-where basis on site for which the Bank/ customer has shown & asked us to conduct the assessment for which photographs is also attached with the report. No legal aspects in terms of ownership or any other legal aspect is taken into consideration. It doesn't contain any due-diligence other than the assessment of the property shown to us on site. Information/ data/ documents given to us by Bank/ client has been relied upon in good faith. This report doesn't contain any other recommendations of any sort.

[Handwritten signature and circular stamp of R.K. Associates]

2. LOCATION CHARACTERISTICS OF THE PROPERTY				
i.	Nearby Landmark	Near Dudhadhari Chowk & Jai Ram Ahsram		
ii.	Name of similar projects available nearby with distance from this property	Emerald Riviera		
iii.	Postal Address of the Project	Khasra No. – 4m/18, 4/17, Village – Bhupatwala Kalan, Pargana Jwalapur, Haridwar, Uttarakhand		
iv.	Independent access/ approach to the property	Clear independent access is available		
v.	Google Map Location of the Property with a neighborhood layout map	Enclosed with the Report		
		Coordinates or URL: 29°59'04.6"N 78°10'57.6"E		
vi.	Description of adjoining property	Residential colony, Hospital and Ashram		
vii.	Plot No. / Survey No.	---		
viii.	Village/ Zone	Bhupatwala Kalan		
ix.	Sub registrar	Haridwar		
x.	District	Haridwar		
xi.	City Categorization	Scale-C City	Urban developing	
	Type of Area	Residential Area		
xii.	Classification of the area/Society	Middle Class (Ordinary)	Urban developing	
	Type of Area	Within urban developing zone		
xiii.	Characteristics of the locality	Ordinary	Within urban developing zone	
xiv.	Property location classification	Near to Market	Road Facing	Ordinary location within the locality
xv.	Property Facing	South Facing		
xvi.	DETAILS OF THE ROADS ABUTTING THE PROPERTY			
	a) Main Road Name & Width	Haridwar Dehradun Road	80 feet	
	b) Front Road Name & width	Internal Road	20 feet	
	c) Type of Approach Road	Bituminous Road		
	d) Distance from the Main Road	~90 mt.		
xvii.	Is property clearly demarcated by permanent/ temporary boundary on site	Yes		
xviii.	Is the property merged or colluded with any other property	No		
xix.	BOUNDARIES SCHEDULE OF THE PROPERTY			
a)	Are Boundaries matched	No, boundaries are not mentioned in the documents.		
b)	Directions	As per Title Deed/TIR		Actual found at Site
	East	No, boundaries are not mentioned in the documents.		Other property
	West	No, boundaries are not mentioned in the documents.		Other property
	North	No, boundaries are not mentioned in the documents.		Other property
	South	No, boundaries are not mentioned in the documents.		Internal Road

3. TOWN PLANNING/ ZONING PARAMETERS	
i.	Planning Area/ Zone
	Haridwar - Roorkee Development Authority



www.valuationintelligentsystem.com

ii.	Master Plan currently in force	Haridwar Master Plan 2041		
iii.	Municipal limits	Haridwar Municipal Corporation		
iv.	Developmental controls/ Authority	Haridwar - Roorkee Development Authority		
v.	Zoning regulations	Residential		
vi.	Master Plan provisions related to property in terms of Land use	Residential		
vii.	Any conversion of land use done	NA		
viii.	Current activity done in the property	Under construction work of Block A, B & C		
ix.	Is property usage as per applicable zoning	Yes, used as residential as per zoning.		
x.	Any notification on change of zoning regulation	No		
xi.	Street Notification	Residential		
xii.	Status of Completion/ Occupational certificate	Not Applicable at this point of project stage as the Buildings are under construction.		
xiii.	Comment on unauthorized construction if any	Not Applicable at this point of project stage as the Buildings are under construction.		
xiv.	Comment on Transferability of developmental rights	M/s ETH Infra Pvt. Ltd., has development rights		
xv.	Comment on the surrounding land uses & adjoining properties in terms of uses	The surrounding properties are currently being used for residential & commercial purpose.		
xvi.	Comment of Demolition proceedings if any	No information found on public domain		
xvii.	Comment on Compounding/ Regularization proceedings	NA		
xviii.	Any information on encroachment	No encroachment observed during site visit.		
xix.	Is the area part of unauthorized area/ colony	No information available		
4.	LEGAL ASPECTS OF THE PROPERTY			
i.	Ownership documents provided	Collaboration Agreement Deed	---	NA
ii.	Names of the Developer/Promoter	M/s ETH Infra Pvt. Ltd.		
iii.	Constitution of the Property	Freehold		
iv.	Agreement of easement if any	Not required		
v.	Notice of acquisition if any and area under acquisition	No, as per general information available in the public domain		
vi.	Notification of road widening if any and area under acquisition	No, as per general information available in the public domain		
vii.	Heritage restrictions, if any	No		
viii.	Comment on Transferability of the property ownership	Freehold		
ix.	Comment on existing mortgages/ charges/ encumbrances on the property, if any	No, Information available to us		
x.	Comment on whether the owners of the property have issued any guarantee (personal or corporate) as the case may be	No, Information available to us		
xi.	Building Plan sanction:			
	a) Authority approving the plan	DLDA, Haridwar		



www.valuationintelligentsystem.com

	b) Any violation from the approved Building Plan	Not applicable as the buildings area under construction.	
xii.	Whether Property is Agricultural Land if yes, any conversion is contemplated	No not an agricultural property	
xiii.	Whether the property SARFAESI complaint	Yes	
xiv.	Information regarding municipal taxes (<i>property tax, water tax, electricity bill</i>)	Tax name	---
		Receipt number	---
		Receipt in the name of	---
		Tax amount	---
xv.	Observation on Dispute or Dues if any in payment of bills/ taxes	Not known to us	
xvi.	Is property tax been paid for this property	No document provided	
xvii.	Property or Tax Id No.	---	
xviii.	Whether entire piece of land on which the unit is set up / property is situated has been mortgaged or to be mortgaged	No information available.	
xix.	Property presently occupied/ possessed by	The property is currently possessed by the developer	
xx.	Title verification	Title verification to be done by competent advocate as the same is out of our scope of work.	
xxi.	Details of leases if any	Not applicable	
5.	SOCIO - CULTURAL ASPECTS OF THE PROPERTY		
i.	Descriptive account of the location of the property in terms of social structure of the area in terms of population, social stratification, regional origin, age groups, economic levels, location of slums/squatter settlements nearby, etc.	Medium Income Group	
ii.	Whether property belongs to social infrastructure like hospital, school, old age homes etc.	No	

6.	FUNCTIONAL AND UTILITARIAN SERVICES, FACILITIES & AMENITIES				
i.	Drainage arrangements		Yes, proposed		
ii.	Water Treatment Plant		No		
iii.	Power Supply arrangements	Permanent	Yes/ Proposed		
		Auxiliary	Yes, D.G sets Proposed		
iv.	HVAC system		No		
v.	Security provisions		Yes, proposed		
vi.	Lift/ Elevators		Yes, proposed		
vii.	Compound wall/ Main Gate		Yes, proposed		
viii.	Whether gated society		Yes, proposed		
ix.	Car parking facilities		Yes, proposed		
x.	Internal development				
	Garden/ Park/ Land scraping	Water bodies	Internal roads	Pavements	Boundary Wall

	Yes/ Proposed	No	Yes/ Proposed	Yes/ Proposed	Yes/ Proposed
--	---------------	----	---------------	---------------	---------------

7.	INFRASTRUCTURE AVAILABILITY						
i.	Description of Water Infrastructure availability in terms of:						
	a) Water Supply	Yes					
	b) Sewerage/ sanitation system	Underground					
	c) Storm water drainage	Yes					
ii.	Description of other Physical Infrastructure facilities in terms of:						
	a) Solid waste management	Yes					
	b) Electricity	Yes					
	c) Road and Public Transport connectivity	Yes					
	d) Availability of other public utilities nearby	Transport, Market, Hospital etc. available in close vicinity					
iii.	Proximity & availability of civic amenities & social infrastructure						
	School	Hospital	Market	Bus Stop	Railway Station	Metro	Airport
	~800 mtr.	~100 m	~600 mtr.	~700 mtr.	~6 mtr.	---	~34 km
iv.	Availability of recreation facilities (parks, open spaces etc.)			No.			
8.	MARKETABILITY ASPECTS OF THE PROPERTY:						
i.	Location attribute of the subject property			Normal			
ii.	Scarcity			Similar kind of properties are available in this area			
iii.	Market condition related to demand and supply of the kind of the subject property in the area			Demand of the subject property is in accordance with the current use/ activity perspective only which is currently carried out in the property.			
iv.	Any New Development in surrounding area			No new major development in surrounding area.			
v.	Any negativity/ defect/ disadvantages in the property/ location			No			
vi.	Any other aspect which has relevance on the value or marketability of the property			None			
9.	ENGINEERING AND TECHNOLOGY ASPECTS OF THE PROPERTY:						
i.	Type of construction & design			RCC framed pillar beam column structure on RCC slab, proposed.			
ii.	Method of construction			Construction being done using professional contractor workmanship based on architect plan			
iii.	Specifications						
	a) Class of construction	Class B construction (Good), proposed.					
	b) Appearance/ Condition of structures	Internal - Under construction External - Under construction					
	c) Roof	Floors/ Blocks			Type of Roof		
		Refer to the inventory attached			RCC, Proposed		
	d) Floor height	Approx. 10 feet (proposed)					
	e) Type of flooring	Vitrified tiles (Proposed)					
	f) Doors/ Windows	Veneered or Laminated Flush Doors (Proposed)					

	g) Interior Finishing	Normal (Proposed)	
	h) Exterior Finishing	Plastered Wall (Proposed)	
	i) Interior decoration/ Special architectural or decorative feature	Acrylic Designer paint/Designer wallpaper (Proposed)	
	j) Class of electrical fittings	Normal (Proposed)	
	k) Class of sanitary & water supply fittings	Normal (Proposed)	
iv.	Maintenance issues	Not Applicable since construction work is in progress	
v.	Age of building/ Year of construction	Not Applicable since construction work is in progress	---
vi.	Total life of the structure/ Remaining life expected	Not Applicable since construction work is in progress	---
vii.	Extent of deterioration in the structure	Not Applicable since construction work is in progress	
viii.	Protection against natural disasters viz. earthquakes etc.	All the proposed structures are asumed to be designed for seismic consideration	
ix.	Visible damage in the building if any	NA	
x.	System of air conditioning	Yes, windows/split A.C. (Proposed)	
xi.	Provision of firefighting	Yes (Proposed)	
xii.	Status of Building Plans/ Maps	Building plans are approved by the concerned authority.	
	a) Is Building as per approved Map	Block – A &B – as per approved map Block – C – Cannot comment, since the construction is done upto footing	
	b) Details of alterations/ deviations/ illegal construction/ encroachment noticed in the structure from the original approved plan	<input type="checkbox"/> Permissible Alterations	NA
		<input type="checkbox"/> Not permitted alteration	NA
	c) Is this being regularized	No information provided	
10.	ENVIRONMENTAL FACTORS:		
i.	Use of environment friendly building materials like fly ash brick, other green building techniques if any	No	
ii.	Provision of rainwater harvesting	Yes, proposed	
iii.	Use of solar heating and lighting systems, etc.	No	
iv.	Presence of environmental pollution in the vicinity of the property in terms of industries, heavy traffic, etc. if any	Yes, normal vehicle & Construction pollution are present in atmosphere	
11.	ARCHITECTURAL AND AESTHETIC QUALITY OF THE PROPERTY:		
i.	Descriptive account on whether the building is modern, old fashioned, etc., plain looking or with decorative elements, heritage value if applicable, presence of landscape elements, etc.	Modern structure (Proposed)	

PROJECT TIE-UP REPORT

HARIDWAR ONE

12.	PROJECT DETAILS:	
a.	Name of the Developer	M/s. ETH Infra Pvt. Ltd.
b.	Name of the Project	Haridwar One
c.	Total no. of Dwelling units	120
d.	Developer market reputation	Established Builder with years long experience in market and have successfully delivered multiple Projects.
e.	Name of the Architect	Mr.Ashish Kumar Kaushik
f.	Architect Market Reputation	Established Architect with years long experience in market and have successfully delivered multiple Projects.
g.	Proposed completion date of the Project	As per Uttarakhand RERA extended till 03/07/2028
h.	Progress of the Project	Please refer to the page no. 14
i.	Other Salient Features of the Project	<input checked="" type="checkbox"/> Medium end modern apartment, <input type="checkbox"/> Ordinary Apartments, <input type="checkbox"/> Affordable housing, <input checked="" type="checkbox"/> Club, <input type="checkbox"/> Swimming Pool, <input checked="" type="checkbox"/> Play Area, <input checked="" type="checkbox"/> Walking Trails, <input checked="" type="checkbox"/> Gymnasium, <input checked="" type="checkbox"/> Convenient Shopping, <input checked="" type="checkbox"/> Parks, <input type="checkbox"/> Multiple Parks, <input checked="" type="checkbox"/> Kids Play Area,



PART C

AREA DESCRIPTION OF THE PROPERTY

1.	Licensed area of the complete project		3,995 sq. mtr.			
2.	Ground Coverage Area	Permitted	---			
		Proposed	1,354.47 m ²			
3.	Covered Built-up Area	UNDER FAR		REQUIRED AS PER APPROVED MAP	ACHIEVED STATUS	
		TOTAL	Proposed	----		Project is under construction
			Permitted	7,080.48 sq. mt.		
		UNDER NON-FAR		PROPOSED AS PER APPROVED MAP	ACHIEVED STATUS	
		Non-FAR area		2,426.82 sq. mt.		Project is under construction
		Total Gross Built Up Area		9,507.3 sq. mt.		
4.	Open/ Green Area	Minimum Required	Not given in approved plan			
		Proposed	Not given in approved plan			
5.	Density	Permitted	Not given in approved plan			
		Proposed	Not given in approved plan			
6.	Carpet Area		Not given in inventory			
7.	Saleable Area		1,56,000 sq. ft. (For three subject block) (as per inventory)			

4



Total Blocks/ Floors/ Flats			
	Approved as per Building Plan	Actually provided	
		Current Status	
1.	Block A: Stilt G+7 floors Block B: Stilt G+7 floors Block C: Stilt G+7 floors	Under Construction	
2.	Total no. of Flats/ Units	120 DU	
3.	Type of Flats	Refer to the attached sheet above	
4.	Number of Car Parking available for main units	Required	92 ECS
		Proposed (basement)	94 ECS
5.	Land Area considered	Subject Project: 3,995 sq. mt.	
6.	Area adopted on the basis of	Property documents & site survey both	
7.	Remarks & observations, if any	None	
8.	Constructed Area considered (As per IS 3861-1966)	Built-up Area	9,507.3 sq. mt. (FAR + NON FAR)
	Area adopted on the basis of	Approved Map.	
	Remarks & observations, if any	None	

Note:

1. Area measurements considered in the report pertaining to Land & Building is adopted from relevant approved documents only.
2. Area of the large land parcels of more than 2500 sq. mtr or of uneven shape, is taken as per property documents verified with digital survey through google which has been relied upon.
3. Drawing Map, design & detailed estimation of the property/ building is out of scope of our services.



PART D

PROJECT APPROVAL DETAILS

Sr. No.	REQUIRED APPROVALS	REFERENCE NO./ DATE	STATUS
1.	Uttarakhand RERA Certificate	Registration No.- UKREP07230000511, dated – 11/07/2023	Obtained
2.	Fire NOC	By Chief Fire Officer, Haridwar	July, 2017
3.	Approved Plan	Vice Chairman, DLDA, dated 17/05/2023	Obtained
4.	Height Clearance NOC from Airport Authority of India	Not Applicable	---
5.	Environmental clearance NOC from SEIAA	Not Applicable	---
6.	Structural Stability Certificate	Not Applicable	---

[A large diagonal line is drawn across the page, likely indicating a signature or a mark.]

[Handwritten mark, possibly a signature or initials.]



PART E

PROCEDURE OF ASSESMENT

1.	GENERAL INFORMATION			
i.	Important Dates	Date of Inspection of the Property	Date of Assessment	Date of Report
		10 September 2024	12 September 2024	12 September 2024
ii.	Client	State Bank of India, BHEL, Sector 1, Haridwar		
iii.	Intended User	State Bank of India, BHEL, Sector 1, Haridwar		
iv.	Intended Use	To know the general idea on the pricing assessment trend of the property as per free market transaction. This report is not intended to cover any other internal mechanism, criteria, and considerations of any organization as per their own need, use & purpose.		
v.	Purpose of Report	For Project Tie-up for individual Flat Financing		
vi.	Scope of the Assessment	Non binding opinion on the cost assessment of the project, ascertaining the Construction status of the project and Market Price of the Flats Inventory for which bank has asked us to do Project Tie up report.		
vii.	Restrictions	This report should not be referred for any other purpose, by any other user and for any other date other than as specified above.		
viii.	Manner in which the property is identified	<input checked="" type="checkbox"/>	Done from the nameplate displayed on the property	
		<input type="checkbox"/>	Identified by the owner	
		<input checked="" type="checkbox"/>	Identified by the owner's representative	
		<input type="checkbox"/>	Enquired from local residents/ public	
		<input type="checkbox"/>	Cross checked from the boundaries/ address of the property mentioned in the documents provided to us	
		<input type="checkbox"/>	Identification of the property could not be done properly	
ix.	Type of Survey conducted	<input type="checkbox"/>	Survey was not done	
			Only photographs taken (No sample measurement verification),	

2.		ASSESSMENT FACTORS		
i.	Nature of the Report	Project Tie-up		
ii.	Nature/ Category/ Type/ Classification of Asset under Valuation	Nature	Category	Type
		Group Housing Project	Residential	Group Housing Society
		Classification	Residential Group Housing	
iii.	Basis of Inventory assessment (for Project Tie up Purpose)	Primary Basis	Market Price Assessment & Govt. Guideline Value	
		Secondary Basis	On-going concern basis	
iv.	Present market state of the Asset assumed Total No. of Dwelling Units	Under Normal Marketable State		
		Reason: Asset under free market transaction state		
v.	Property Use factor	Current/ Existing Use	Highest & Best Use <i>(in consonance to surrounding use, zoning and statutory norms)</i>	Considered for Assessment
		Residential	Residential	Residential
vi.	Legality Aspect Factor	Assumed to be fine as per copy of the documents & information produced to us. However, Legal aspects of the property of any nature are out-of-scope of the Services. In terms of the legality, we have only gone by the documents provided to us in good faith. Verification of authenticity of documents from originals or cross checking		

		from any Govt. dept. have to be taken care by Legal expert/ Advocate.			
vii.	Land Physical Factors	Shape		Size	
		Irregular		Medium	
viii.	Property Location Category Factor	City Categorization	Locality Characteristics	Property location characteristics	Floor Level
		Scale-C City	Ordinary	Near to Highway	Refer to the attached sheet
		Urban developing	Within urban developing zone	Road Facing	
			Within developing Residential zone	Normal location within locality	
		Property Facing			
		South Facing			
ix.	Physical Infrastructure availability factors of the locality	Water Supply	Sewerage/ sanitation system	Electricity	Road and Public Transport connectivity
		Yes, proposed	Underground (Proposed)	Yes, proposed	Easily available
		Availability of other public utilities nearby		Availability of communication facilities	
		Transport, Market, Hospital etc. are available in close vicinity		Major Telecommunication Service Provider & ISP connections are available	
x.	Social structure of the area (in terms of population, social stratification, regional origin, age groups, economic levels, location of slums/ squatter settlements nearby, etc.)	Medium Income Group			
xi.	Neighbourhood amenities	Normal			
xii.	Any New Development in surrounding area	No			
xiii.	Any specific advantage/ drawback in the property	None			
xiv.	Property overall usability/ utility Factor	Restricted to a particular use i.e., Group housing (Residential) purpose only			
xv.	Do property has any alternate use?	None			
xvi.	Is property clearly demarcated by permanent/ temporary boundary on site	Yes demarcated properly.			
xvii.	Is the property merged or colluded with any other property	No Comments: None			
xviii.	Is independent access available to the property	Clear independent access is available			
xix.	Is property clearly possessable upon sale	Yes			



xx.	Best Sale procedure to realize maximum Value for inventory sale (in respect to Present market state or premise of the Asset as per point (iv) above)	Market Value		
		Free market transaction at arm's length wherein the parties, after full market survey each acted knowledgeably, prudently and without any compulsion.		
xxi.	Hypothetical Sale transaction method assumed for the inventory cost analysis	Market Value		
		Free market transaction at arm's length wherein the parties, after full market survey each acted knowledgeably, prudently and without any compulsion.		
xxii.	Approach & Method Used for inventory cost analysis	PROJECT INVENTORY		
		Approach for assessment	Method of assessment	
		Market Approach	Market Comparable Sales Method	
xxiii.	Type of Source of Information	Level 3 Input (Tertiary)		
xxiv.	Market Comparable			
	References on prevailing market Rate/ Price trend of the property and Details of the sources from where the information is gathered (from property search sites & local information)	a	Name:	M/s ETH Infra Pvt. Ltd.
			Contact No.:	+91-8928100200
			Nature of reference:	Developer
			Size of the Property:	800-1200 sq. ft.
			Location:	Same
			Rates/ Price informed:	800-1200 sq. ft. flats at Rs.6,000/- to Rs.7,000/- per sq. ft. on saleable area (Ongoing basic selling price of builder/developer) for built-up dwelling unit
			Any other details/ Discussion held:	The price of the flat depends on various physical attributes, like location, floor, amenities included, etc.
		b	Name:	Mr.Mithun
			Contact No.:	+91 9897588881
			Nature of reference:	Property Consultant
			Size of the Property:	~ 1200 sq. ft.
			Location:	Subject locality
			Rates/ Price informed:	~ 1200 sq. ft. flats at Rs.6,000/- to Rs.7,000/- per sq. ft. on saleable area (Ongoing basic selling price of builder/developer) for built-up dwelling unit
			Any other details/ Discussion held:	The price of the flat depends on various physical attributes, like location, floor, amenities included, etc.
xxv.	Adopted Rates Justification	As per our discussion with the locals inhabitants and property dealers of the subject location we came to know that rates for residential flats in resale in the subject locality varies from Rs.6,000/- to Rs.7,000/- per sq. ft. on super built up area depending upon the various attributes of the flats.		
		The land rate in subject locality is around Rs.5,000/- per sq. ft. to Rs.6,000/- per sq. ft. Considering the location and size of the property we are in view to adopt the rate of Rs.5,500/- per sq. ft.		
xxvi.	OTHER MARKET FACTORS			

	Current Market condition	Normal	
		Remarks: NA	
		Adjustments (-/+): 0%	
	Comment on Property Salability Outlook	Easily sellable	
		Adjustments (-/+): 0%	
	Comment on Demand & Supply in the Market	Demand	Supply
		Good	Adequately available
Remarks: Good demand of such properties in the market			
	Adjustments (-/+): 0%		
xxvii.	Any other special consideration	Reason: Reference for land rates available are for smaller land area	
		Adjustments (-/+): -10%	
xxviii.	Any other aspect which has relevance on the value or marketability of the property	NA	
		Adjustments (-/+): 0%	
xxix.	Final adjusted & weighted Rates considered for the subject property	For Built up Unit - Rs.6,000/- to Rs.6,500/- per sq. ft. on saleable area. For land – Rs.4,950/- per sq. ft. (after discount)	
xxx.	Considered Rates Justification	As per the thorough property & market factors analysis as described above, the considered market rates for sale/purchase of flats appears to be reasonable in our opinion.	
xxxi.	Basis of computation & working		
	<p>a. In this Project Tie-up report, we have adopted Market rate of Land. However, as such the value of land is immaterial and have no relevance. If any Value/Market rates are enquired for the land then the same has only been given for the reference purpose.</p> <p>b. Also, since this is a licensed land for group housing Project on which the developer has started selling the flats which includes the proportionate land portion also in each flat sale and the buyer rights on the land has been created, therefore this cost of land should not be used for Project funding especially considering the land and for Land mortgage process since land can't be sold as such.</p> <p>c. Assessment of the asset is done as found on as-is-where basis on the site as identified to us by client/ owner/ owner representative during site inspection by our engineer/s unless otherwise mentioned in the report.</p> <p>d. Analysis and conclusions adopted in the report are limited to the reported assumptions, conditions and information came to our knowledge during the course of the work and based on the Standard Operating Procedures, Best Practices, Caveats, Limitations, Conditions, Remarks, Important Notes, Valuation TOR and definition of different nature of values.</p> <p>e. For knowing comparable market rates, significant discreet local enquiries have been made from our side based on the hypothetical/ virtual representation of ourselves as both buyer and seller for the similar type of properties in the subject location and thereafter based on this information and various factors of the property, rate has been judiciously taken considering the factors of the subject property, market scenario and weighted adjusted comparison with the comparable properties unless otherwise stated.</p> <p>f. References regarding the prevailing market rates and comparable are based on the verbal/ informal/ secondary/ tertiary information which are collected by our team from the local people/ property</p>		

consultants/ recent deals/ demand-supply/ internet postings are relied upon as may be available or can be fetched within the limited time & resources of the assignment during market survey in the subject location. No written record is generally available for such market information and analysis has to be derived mostly based on the verbal information which has to be relied upon.

- g. Market Rates are rationally adopted based on the facts of the property which came to our knowledge during the course of the assessment considering many factors like nature of the property, size, location, approach, market situation and trends and comparative analysis with the similar assets. During comparative analysis, price assessment metrics is prepared and necessary adjustments are made on the subject asset.
- h. The indicative value has been suggested based on the prevailing market rates that came to our knowledge during secondary & tertiary market research and is not split into formal & informal payment arrangements. Most of the deals takes place which includes both formal & informal payment components. Deals which take place in complete formal payment component may realize relatively less actual transaction value due to inherent added tax, stamp registration liabilities on the buyer.
- i. Secondary/ Tertiary costs related to asset transaction like Stamp Duty, Registration charges, Brokerage, Commission, Bank interest, selling cost, Marketing cost, etc. pertaining to the sale/ purchase of this property are not considered while assessing the indicative estimated Market Value.
- j. This report includes both, Govt. Guideline Value and Indicative Estimated Prospective Market Value as described above. As per the current market practice, in most of the cases, formal transaction takes place for an amount less than the actual transaction amount and rest of the payment is normally done informally.
- k. Area measurements considered Report pertaining to asset/ property is adopted from relevant approved documents or sample site measurement whichever is less unless otherwise mentioned. All area measurements are on approximate basis only.
- l. Area of the large land parcels of more than 2500 sq. mtr. or of uneven shape in which there can be practical difficulty in sample measurement, is taken as per property documents which has been relied upon unless otherwise stated.
- m. Drawing, Map, design & detailed estimation of the property/ building is out of scope of the services.
- n. Construction rates are adopted based on the present market replacement cost of construction and calculating applicable depreciation & deterioration factor as per its age, existing condition & specifications based on visual observation only of the structure. No structural, physical tests have been carried out in respect of it. No responsibility is assumed for latent defects of any nature whatsoever, which may affect value, or for any expertise required to disclose such conditions.
- o. Construction rates are adopted based on the plinth area rates prevailing in the market for the structure as a whole and not based on item wise estimation or Bills of Quantity method unless otherwise stated.
- p. The condition assessment and the estimation of the residual economic life of the structure are only based on the visual observations and appearance found during the site survey. We have not carried out any structural design or stability study; nor carried out any physical tests to assess structural integrity & strength.
- q. Any kind of unpaid statutory, utilities, lease, interest or any other pecuniary dues on the asset or on its owners has not been factored in the Report.
- r. Project tie-up report is prepared based on the macro analysis of the asset/ property considering it in totality and not based on the micro, component or item wise analysis. Analysis done is a general assessment and is neither investigative in nature nor an audit activity.
- s. Project tie up is done for the asset found on as-is-where basis which owner/ owner representative/ client/ bank has shown to us on site of which some reference has been taken from the information/ data given in the copy of documents provided to us which have been relied upon in good faith and we have assumed that it to be true and correct.

xxxii. **ASSUMPTIONS**

- a. Documents/ Information/ Data provided by the client/ property owner or his representative both written

	<p>& verbally is true and correct without any fabrication and has been relied upon in good faith.</p> <p>b. Local verbal enquiries during micro market research came to our knowledge are assumed to be taken on record as true & factual.</p> <p>c. The assets and interests therein have been valued free and clear of any liens or encumbrances unless stated otherwise. No hidden or apparent conditions regarding the subject assets or their ownership are assumed to exist. No opinion of title is rendered in this report and a good title is assumed unless stated otherwise.</p> <p>d. It is assumed that the concerned Lender/ Financial Institution has asked for the Project Tie up report of that property after satisfying the authenticity of the documents given to us and for which the legal verification has been already taken and cleared by the competent Advocate before requesting for the Project Tie up report. I/ We assume no responsibility for the legal matters including, but not limited to, legal or title concerns.</p> <p>e. Payment condition during transaction in the Project tie up report has been considered on all cash bases which includes both formal & informal payment components as per market trend.</p> <p>f. Sale transaction method of the asset is assumed as Free market transaction without any compulsion unless otherwise mentioned while assessing Indicative & Estimated Fair Prospective Market Value of the asset unless otherwise stated.</p> <p>g. This Project tie up report is prepared for the specific unit based on the assumption that complete Group Housing Society/ Integrated Township is approved and complied with all relevant laws and the subject unit is also approved within the Group Housing Society/ Township.</p>
xxxiii.	SPECIAL ASSUMPTIONS
	None
xxxiv.	LIMITATIONS
	None

4



PROJECT TIE-UP REPORT

HARIDWAR ONE

3. COST ASSESSMENT OF LAND			
Sr. No.	Particulars	Govt. Circle/ Guideline Value	Value of Land
a.	Prevailing Rate range	---	Rs.5,000/- per Sq. ft. to Rs.6,000/- per sq. ft.
b.	Deduction on Market Rate	---	---
c.	Rate adopted considering all characteristics of the property	Rs.40,000/- per sq. mt.	Rs.4,950/- per sq. ft. (after 10% discount for large land parcel)
d.	Total Land Area/ FAR Area considered (documents vs site survey whichever is less)	3,995 sq. mt. / 42,986.2 sq. ft.	3,995 sq. mt. / 42,986.2 sq. ft.
e.	Total Value of land (A)	3,995 sq. mt. x Rs.40,000/-per sq. mt.	42,986.2 sq. ft. X 4,950/- per sq. ft.
		Rs.15,98,00,000/-	Rs.21,27,81,690/-

4. COST ASSESSMENT OF BUILDING CONSTRUCTION				
	Particulars		EXPECTED BUILDING CONSTRUCTION VALUE	
			FAR	NON-FAR
	Building Construction Value	Rate range	Rs.1,600/- to Rs.2,000/- per sq. ft.	Rs.1,400/- to Rs.1,500/- per sq. ft.
		Rate adopted	Rs.1800/- per sq. ft.	Rs.1,500/- per sq. ft.
		Built-up Area	7,080.48 sq. mtr. (76,214 sq. ft.)	2,426.82 sq. mtr. (26,122 sq. ft.)
		Pricing Calculation	Rs.1,800/- per Sq. ft. x ,76,214 sq. ft.	Rs.1,500/- per sq. ft. x 26,122 sq. ft.
		Total Value	Rs.13,71,84,442/-	Rs.3,91,83,072/-
a.	Depreciation percentage (Assuming salvage value % per year)		NA (Above replacement rate is calculated after deducting the prescribed depreciation)	
b.	Age Factor		NA	
c.	Structure Type/ Condition		RCC framed structure (Proposed)/ Under Construction	
d.	Construction Depreciated Replacement Value (B)		Rs.17,63,67,513/-	
e.	Cost of Construction as per Guideline Rate		9,507.3 sq. mt. X Rs. 12,000/- per sq. mt.	
			Rs.11,40,87,600/-	

5.	COST ASSESSMENT OF ADDITIONAL BUILDING & SITE AESTHETIC WORKS		
	Particulars	Specifications	Expected Construction Value
a.	Add extra for Architectural aesthetic developments, improvements (Add lump sum cost)	----	---
b.	Add extra for fittings & fixtures (Doors, windows, wood work, cupboards, modular kitchen, electrical/ sanitary fittings)	Approx. 7% of building construction cost	Rs.1,23,45,726/-
c.	Add extra for services (Water, Electricity, Sewerage, Main gate, Boundary, Lift, Auxiliary power, AC, HVAC, Firefighting etc.)	Approx. 9% of building construction cost	Rs.1,58,73,076/-
d.	Add extra for internal & external development and other facilities (Internal roads, Landscaping, Pavements, Street lights, Park Area, External area landscaping, Land development, Approach Road, Play Area, etc.)	Approx. 5% of building construction cost	Rs.88,18,376/-
e.	Expected Construction Value (C)	----	Rs.3,70,37,178/-

6.	MARKET/ SALEABLE AMOUNT OF THE FLATS	
a.	Total No. of DU	120
b.	Total No. of EWS Units	---
c.	Total Proposed Saleable Area for flats	1,56,000 sq. ft.
d.	Launch Price = (approx.) (Including PLC + Car Parking + EDC + IDC + Club & other charges)	--
	Builder's Selling Rate (Including PLC + Car Parking + EDC + IDC + Club & other charges)	No information is provided
	Market Rate in secondary sale (Including PLC + Car Parking + EDC + IDC + Club & other charges)	Rs.6,000/- to Rs.6,500/- per sq. ft. on saleable area
e.	Remarks	<p>The value of the Flats is varying from floor to floor and direction to direction as per information gathered from the public domain & dealers of that area, and it is found that flat rates vary from Rs.6,000/- per sq. ft. to Rs.6,500/- per sq. ft. on Super area for the Project inclusive all the charges and the same seems to be reasonable in our view.</p> <ul style="list-style-type: none"> Details of the inventory is as provided by the builder. <p>Pricing assessment of the inventory is done based on the prospective number of flats which builder intends to create in this Project as provided by the builder.</p>

INVENTORY ANALYSIS

Block	Configuration	Saleable area per DU (In Sq. ft)	No. of units	Total Saleable area (in sq. ft.)	@Rs.6,000/- per sq. ft. on super built up area (in Cr.)	@Rs.6,500/- per sq. ft. on super built up area (in Cr.)
	A	C	D	E	G	H
Block A	1 BHK	1,000	32	32,000	19,20,00,000	20,80,00,000
	1 BHK	800	32	25,600	15,36,00,000	16,64,00,000
Block B	2 BHK	1,500	32	48,000	28,80,00,000	31,20,00,000
Block C	3 BHK	2,100	24	50,400	30,24,00,000	32,76,00,000
Total			120	1,56,000	93,60,00,000	1,01,40,00,000



7.		CONSOLIDATED COST ASSESSMENT OF THE ASSET	
Sr. No.	Particulars	Govt. Circle/ Guideline Value	Indicative & Estimated Prospective Market Value
a.	Land Value (A)	Rs.15,98,00,000/-	Rs.21,27,81,690/-
b.	Structure Construction Value (B)	Rs.18,29,12,589/-	Rs.17,63,67,513/-
c.	Additional Aesthetic Works Value (C)	---	Rs.3,70,37,178/-
d.	Total Add (A+B+C)	Rs.27,38,87,600/-	Rs.42,61,86,381/-
e.	Additional Premium if any	---	---
	Details/ Justification	---	---
f.	Deductions charged if any	---	---
	Details/ Justification	---	---
g.	Total Indicative & Estimated Prospective Fair Market Value	---	Rs.42,61,86,381/-
h.	Rounded Off	---	Rs.42,60,00,000/-
i.	Indicative & Estimated Prospective Fair Market Value in words	---	Rupees Forty Two Crores and Sixty Lakhs Only
j.	Expected Realizable Value (@ ~15% less)	---	Rs.36,21,00,000/-
k.	Expected Distress Sale Value (@ ~25% less)	---	Rs.31,95,00,000/-
l.	Percentage difference between Circle Rate and Market Value	---	
m.	Likely reason of difference in Circle Value and Fair Market Value in case of more than 20%	Circle rates are determined by the District administration as per their own theoretical internal policy for fixing the minimum valuation of the property for property registration tax collection purpose and Market rates are adopted based on prevailing market dynamics found as per the discrete market enquiries which is explained clearly in Valuation assessment factors.	
n.	Concluding Comments/ Disclosures if any		
	a. The subject property is a Group Housing project.		
	b. We are independent of client/ company and do not have any direct/ indirect interest in the property.		
	c. This Project tie up report has been conducted by R.K Associates Valuers & Techno Engineering Consultants (P) Ltd. and its team of experts.		
	d. In this Project Tie-up report, we have adopted Market Valuation of Land in this report since this is only a tie up report and not a project valuation report. Therefore, the value of land is immaterial and have no relevance. If any Value/Market rates are enquired for the land then the same has only been given for the reference purpose.		

- e. Also, since this is a land for group housing Project on which the developer has started selling the Flats which includes the proportionate land portion also in each Flats sale and the buyer rights on the land has been created, therefore this cost of land should not be used for Project funding especially considering the land and for Land mortgage process since land can't be sold as such.
- f. This is a Project Tie-up report. Scope of the work is opinion on general assessment of Project cost and Market Price of Flats inventory for Project Tie-up Wherever the term of valuation or anything related to it is mentioned in the report is only for illustration purpose in relation to pricing assessment and should not be construed as pure valuation assignment or for any other purpose. The main scope focused in this report is Project status.
- g. This Project Tie-up is done for the property found on as-is-where basis as shown on the site by the Bank/ customer of which photographs is also attached with the report.
- h. Reference of the property is also taken from the copies of the documents/ information which interested organization or customer could provide to us out of the standard checklist of documents sought from them and further based on our assumptions and limiting conditions. All such information provided to us has been relied upon in good faith and we have assumed that it is true and correct. However, we do not vouch the absolute correctness of the property identification, exact address, physical conditions, etc. based on the documents provided to us since property shown to us may differ on site Vs as mentioned in the documents or incorrect/ fabricated documents may have been provided to us.
- i. Legal aspects for e.g., investigation of title, ownership rights, lien, charge, mortgage, lease, verification of documents from originals or from any Govt. department, etc. has to be taken care by legal experts/ Advocates and same has not been done at our end.
- j. The pricing assessment of an asset is an estimate of the worth of that asset which is arrived at by the Valuer in his expert opinion after factoring in multiple parameters and externalities. This may not be the actual price of that asset and the market may discover a different price for that asset.
- k. This report only contains opinion based on technical & market information which came to our knowledge during the course of the assignment. It doesn't contain any recommendations.
- l. This report is prepared following our Standard Operating Procedures & Best Practices and will be subject to Limitations, Conditions, Valuer's Remarks, Important Notes, Valuation TOS and basis of computation & working as described above.
- m. The use of this report will become valid only after payment of full fees as per the Payment Terms. Using this report or any part content created in this report without payment of charges will be seen as misuse and unauthorized use of the report.

o. IMPORTANT KEY DEFINITIONS

Fair Value suggested by the competent Valuer is that prospective estimated amount in his expert & prudent opinion of the subject asset/ property without any prejudice after he has carefully & exhaustively evaluated the facts & information came in front of him or which he could reasonably collect during the course of the assessment related to the subject asset on an as-is, where-is basis in its existing conditions, with all its existing advantages & disadvantages and its potential possibilities which is just & equitable at which the subject asset/ property should be exchanged between a willing buyer and willing

seller at an arm's length transaction in an open & unrestricted market, in an orderly transaction after proper marketing, wherein the parties, each acted knowledgeably, prudently without any compulsion on the date of the Report.

Fair Value without using the term "Market" in it describes that the value suggested by the Valuer may not mandatorily follow or may not be in complete consonance to the established Market in his expert opinion. It may or may not follow market dynamics. But if the suggested value by the valuer is not within the prevailing Market range or is assessed for an asset is located in an un-established Market then the valuer will give reasonable justification & reasoning that for what reasons the value suggested by him doesn't follow the prevailing market dynamics.

Fair Market Value suggested by the competent Valuer is that prospective estimated amount in his expert & prudent opinion of the subject asset/ property without any prejudice in consonance to the Market dynamics after he has carefully & exhaustively evaluated the facts & information came in front of him or which he could reasonably collect during the course of assessment related to the subject asset on an as-is, where-is basis in its existing conditions, with all its existing advantages & disadvantages and its potential possibilities which is just & equitable at which the subject asset/ property should be exchanged between a willing buyer and willing seller at an arm's length transaction in an open & unrestricted market, in an orderly transaction after proper marketing, wherein the parties, each acted knowledgeably, prudently without any compulsion on the date of the Report.

Here the words "in consonance to the established Market" means that the Valuer will give opinion within the realms & dynamics of the prevailing market rates after exhaustively doing the micro market research. However due to the element of "Fair" in it, valuer will always look for the factors if the value should be better than the market realms which is just & equitable backed by strong justification and reasoning.

Market Value suggested by the competent Valuer is that prospective estimated amount which is average price of the similar comparable assets prevailing in an open & established market during the near period of the date of valuation at which the subject asset/ property should be exchanged between a willing buyer and willing seller on an as-is, where-is basis in its existing conditions, with all its existing advantages & disadvantages and its potential possibilities at an arm's length transaction in an open, established & unrestricted market, in an orderly transaction, wherein the parties, each acted without any compulsion on the date of the Valuation.

Using the term "Market Value" without "Fair" omits the elements of proper marketing, acting knowledgeably & prudently.

Market and market participants can be sentimental, inclined towards the transaction without the element of complete knowledge & prudence about facts or due diligence of the asset therefore "each acted knowledgeably, prudently" has been removed from the marker Value definition.

Realizable Value is that minimum prospective estimated value of the asset/ property which it may be able to fetch at the time of actual property transaction factoring in the element of discount due to the prospects of deep negotiations between the buyer & seller when the parties in-principally find Fair Market Value reasonable and sits together to close the deal and the transaction across the table. Discount percentage on the Fair Market Value due to negotiation will depend on the nature, size, various salability prospects of the subject asset, the needs of the buyer & the seller and kind of payment terms. In some of the cases Realizable and Fair Market Value may also be equal.

Distress Sale Value* is that value when the property is attached with any process such as mortgaged financing, financial or operational dues which is under any stress condition or situation and the stakeholders are under process of finding resolution towards it to save the property from being attached to a formal recovery process. In this type of sale, minimum fetch value assessed will always be less than the estimated Fair Market Value where the discount of percentage will depend upon various circumstances and factors such as nature, size, salability prospects of the property and kind of encumbrance on the property. In this type of sale, negotiation power of the buyer is always more than

	<p><i>the seller and eagerness & pressure of selling the property will be more on the seller than the buyer.</i></p> <p>Liquidation Value is the amount that would be realized when an asset or group of assets are sold due to any compulsion or constraints such as in a recovery process guided by statute, law or legal process, clearance sale or any such condition or situation thereof where the pressure of selling the asset/ property is very high to realize whatever maximum amount can be from the sale of the assets in a limited time for clearance of dues or due to closure of business. In other words, this kind of value is also called as forced sale value.</p> <p>Difference between Costs, Price & Value: Generally, these words are used and understood synonymously. However, in reality each of these has a completely different meaning, premise and also having different definitions in professional & legal terms. Therefore, it is our professional responsibility to describe the definitions of these words to avoid ambiguity & confusion in the minds of the user of this report.</p> <p>The Cost of an asset represents the actual amount spend in the construction/ actual creation of the asset.</p> <p>The Price is the amount paid for the procurement of the same asset.</p> <p>The Value is defined as the present worth of future rights in the property/ asset and is a hypothetical or notional price that buyers and sellers are most likely to conclude for a good or service. Value is not a fact, but an estimate of the likely price to be paid for a good or service at a given time in accordance with a particular definition of value.</p> <p>Therefore, in actual for the same asset/ property, cost, price & value remain different since these terms have different usage & meaning.</p>
p.	<p>Enclosures with the Report:</p> <ul style="list-style-type: none"> • Enclosure I: Screenshot of the price trend references of the similar related properties available on public domain • Enclosure II: Google Map Location • Enclosure III: Photographs of the property • Enclosure IV: Copy of Circle Guideline Rate • Enclosure V: Other Relevant Documents/Articles taken for reference Enclosure VI: Consultant's Remarks

Declaration	<p>a. The information provided by us is true and correct to the best of our knowledge and belief.</p> <p>b. The analysis and conclusions are limited by the reported assumptions, limiting conditions, remarks.</p> <p>c. Firm have read the Handbook on Policy, Standards and Procedures for Real Estate Valuation by Banks and HFIs in India, 2009 issued by IBA and NHB, fully understood the provisions of the same and followed the provisions of the same to the best of our ability and this report is in conformity to the Standards of Reporting enshrined in the above Handbook as much as practically possible in the limited time available. Procedures and standards adopted in carrying out the assessment is mentioned in Part-F of the report which may have certain departures to the said IBA and IVS standards in order to provide better, just & fair <i>assessment</i> as per the purpose.</p> <p>d. No employee or member of R.K Associates has any direct/ indirect interest in the property.</p> <p>e. Our authorized surveyor Deepak Joshi has visited the subject property on 10/9/2024 in the presence of the owner's representative with the permission of owner.</p> <p>f. Firm is an approved Valuer of the Bank.</p>
--------------------	---




PROJECT TIE-UP REPORT

HARIDWAR ONE

- | | |
|--|---|
| | <p>g. We have not been depanelled or removed from any Bank/Financial Institution/Government Organization at any point of time in the past.</p> <p>h. We have submitted the Valuation Report directly to the Bank.</p> |
|--|---|

A



IMPORTANT NOTES

DEFECT LIABILITY PERIOD - In case of any query/ issue or escalation you may please contact Incident Manager by writing at valuers@rkassociates.org. We try our level best to ensure maximum accuracy in the Calculations done, Rates adopted and various other data points & information mentioned in the report but still can't rule out typing, human errors, assessment or any other mistakes. In case you find any mistake, variation, discrepancy or inaccuracy in any data point mentioned in the report, please help us by bringing all such points into our notice in writing at valuers@rkassociates.org within 30 days of the report delivery, to get these rectified timely, failing which R.K Associates shouldn't be held responsible for any inaccuracy in any manner. Also, if we do not hear back anything from you within 30 days, we will assume that the report is correct in all respect and no further claim of any sort will be entertained thereafter. We would welcome and appreciate your feedback & suggestions in order to improve our services.

Our **DATA RETENTION POLICY** is of **ONE YEAR**. After this period, we remove all the concerned records related to the assignment from our repository. No clarification or query can be answered after this period due to unavailability of the data.



COPYRIGHT FORMAT - This report is prepared on the copyright format of R.K Associates to serve our clients in the best possible way. Legally no one can copy or distribute this format without prior approval from R.K Associates. It is meant only for the organization as mentioned on the cover page of this report. Distribution or use of this format or any content of this report wholly or partially other than R.K Associates will be seen as unlawful act and necessary legal action can be taken against the defaulters.

IF REPORT IS USED FOR BANK/ FIs

NOTE: As per IBA Guidelines in case the valuation report submitted by the valuer is not in order, the banks / FIs shall bring the same to the notice of the valuer within 15 days of submission for rectification and resubmission. In case no such communication is received, it shall be presumed that the valuation report has been accepted.


At our end we have not verified the authenticity of any documents provided to us. Bank is advised to verify the genuineness of the property documents before taking any credit decision.

Terms of Services & Consultant's Important Remarks are available at www.rkassociates.org for reference.

SURVEY ANALYST	ENGINEERING ANALYST	REVIEWER
Deepak Joshi	Anirban Roy	Anil Kumar
		




ENCLOSURE 1: PRICE TREND REFERENCES OF THE SIMILAR RELATED PROPERTIES AVAILABLE ON PUBLIC DOMAIN





2+ Photos
Updated Jul 08, '24

✓ POPULAR PROJECT

1 BHK Flat for Sale in Haridwar One, Bhupat Wala, Haridwar
Haridwar One

 SUPER AREA
600 sqft


 FLOOR
1 out of 8

 TRANSACTION
Resale

Owner: Sanjay Soni


Club house, Sky walk way, Terrist Garden, Gated Society, 3 Tier Security The 1 BHK flat is ...

₹ 44 Lac
₹7,333 per sqft

 MB Prime
Exclusive Owner Property

Unlock With Prime


Get Phone No.





5+ Photos
Updated 3 months ago

✓ POPULAR PROJECT

1 BHK Flat for Sale in Haridwar One, Bhupat Wala, Haridwar
Haridwar One

 SUPER AREA
600 sqft

 STATUS
Ready to Move


 FLOOR
8 out of 8

Owner: Rashmi Saini

Last Facing Property

Check out this 1 BHK apartment for sale at the well connected Bhupat Wala locality in ...

₹ 44 Lac
₹7,333 per sqft

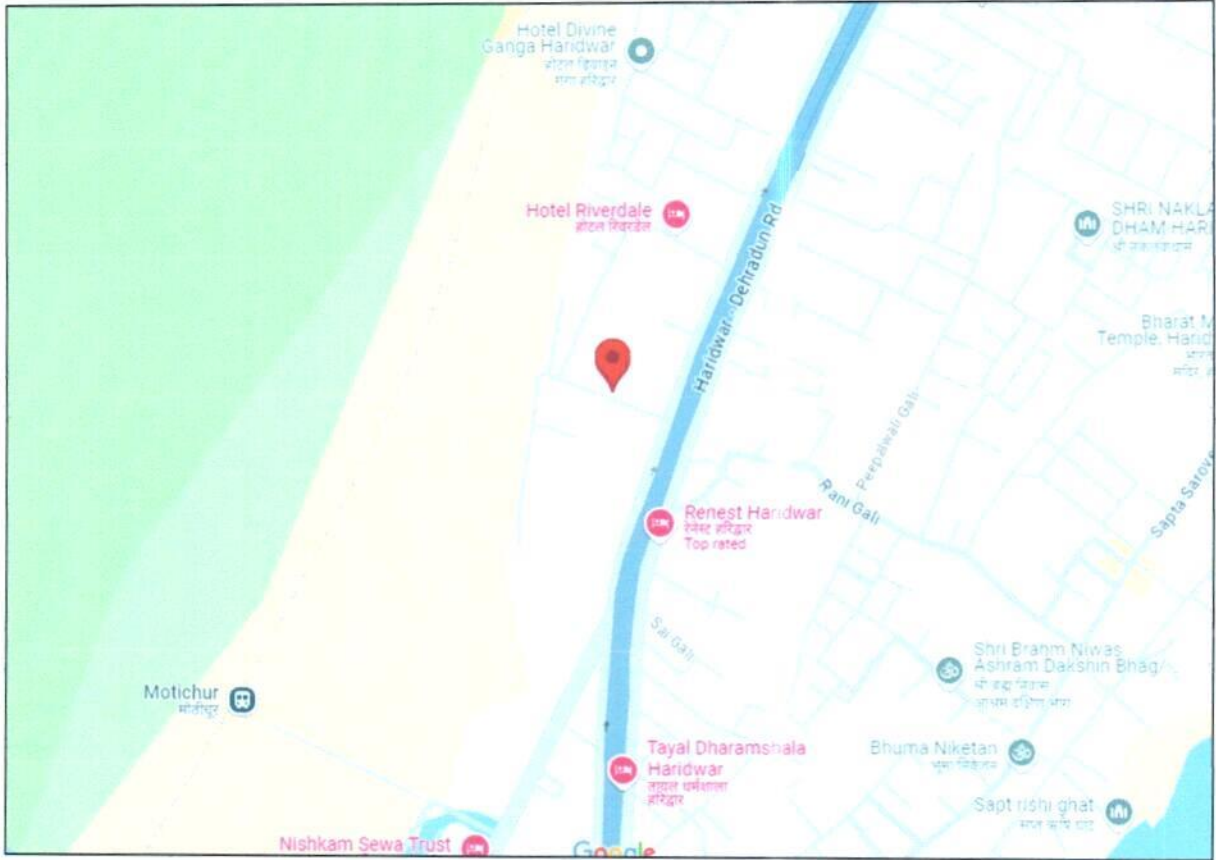
 MB Prime
Exclusive Owner Property

Unlock With Prime

Get Phone No.



ENCLOSURE 2: GOOGLE MAP LOCATION



(Circular stamp of R.K. Associates Valuers & Techno Engineers Pvt. Ltd. with a signature across it)

ENCLOSURE 3: PHOTOGRAPHS OF THE PROPERTY



Handwritten signature and a circular stamp of R.K. Associates Valuers & Techno Engineering Consultants Pvt. Ltd.

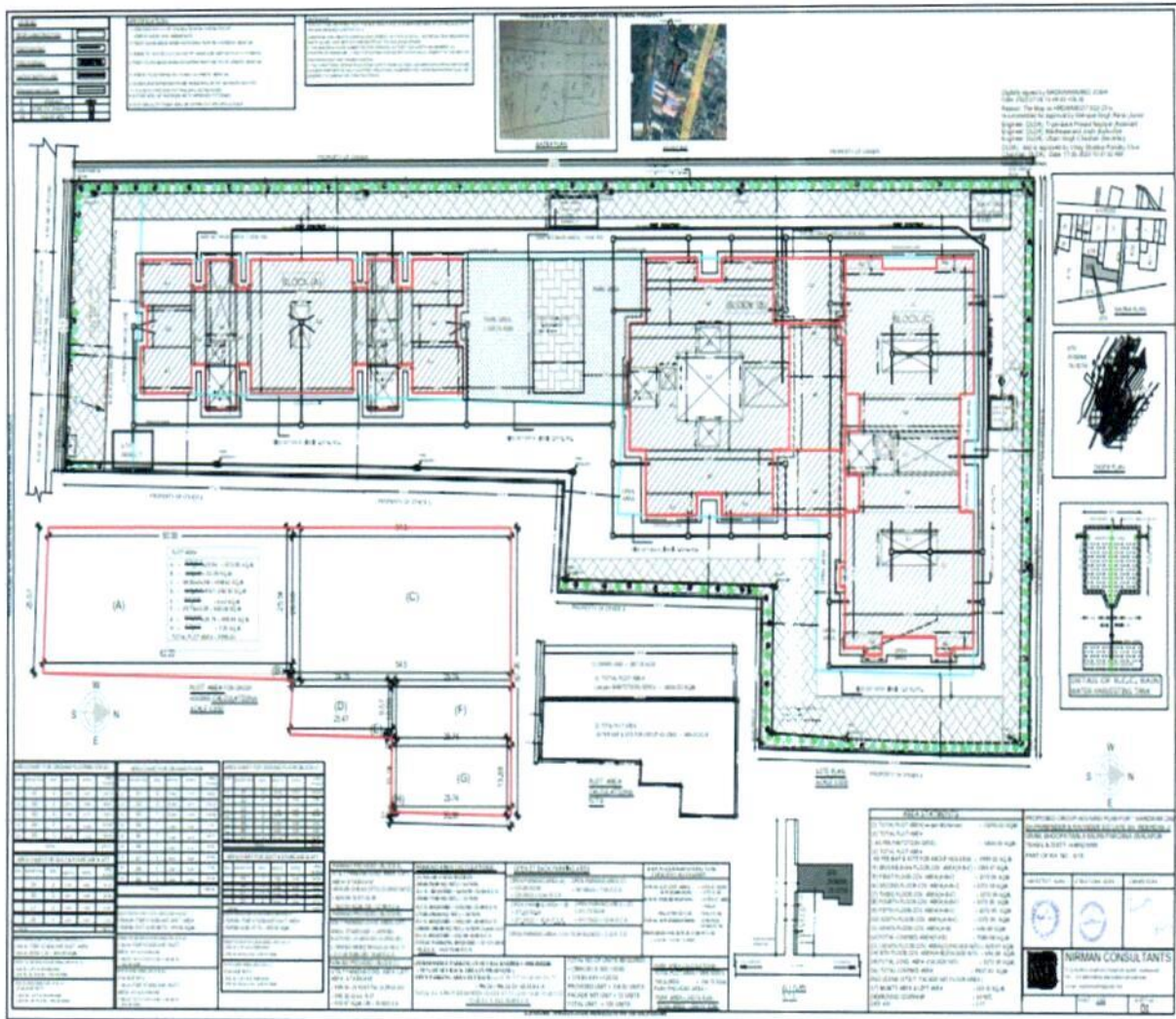
ENCLOSURE: 4- COPY OF CIRCLE RATE

क्र.सं.	प्रमुख मार्ग की श्रेणी	प्रमुख मार्ग का नाम	सामान्य दर (BASE RATE)							
			कुचि भूमि दर (हैलाख प्रति हेक्टेयर) सड़क पर 200 मीटर की दूरी तक	अकुचि भूमि (प्रति वर्ग मीटर)		बहुमंजलीय आवासीय भवन में स्थित आवासीय फ्लैट (सुपर एरिया प्रति वर्ग मीटर) (सड़क पर 200 की दूरी तक)	वाणिज्यिक भवन की दर (सुपर एरिया प्रति वर्ग मीटर)		गैर वाणिज्यिक भवन की दर (प्रति वर्ग मीटर)	
				सड़क से 50 मीटर की दूरी तक	सड़क पर 50 मीटर से आगे 200 मीटर की दूरी तक		दुकान/ रेस्टोरेंट/ कार्यालय प्रतिष्ठान	अन्य वाणिज्यिक प्रतिष्ठान	प्रथम श्रेणी (लिनटर पोश)	द्वितीय श्रेणी (टीन पोश)
1	2	3	4	5	6	7	8	9	10	11
3	C-7	खड़खड़ी रोड (दुधधारी चौक से भीमगोड़ा पुलिस चौक पोस्ट तक) (लॉट नं-2 भोपालबाग) हरिद्वार, शान्तिबाग, भागीरथीनगर, जलविन्दर एन्क्लेव, नगाविहार ओम विहार एराडीपुरम बाबा दुधधारी, उत्तम बस्ती, धर्मपुरम कालीनी, रायम विहार, जीठडीपुरम, मायत्री विहार, स्वामसीक/ (लॉट नं-3 दुर्गानगर) मुखिया चौक पावनधाम, वैद मिर्जातन, अचवाल धर्महाला दुर्गानगर, विष्णुधाम धाम/ (लॉट नं-4 खड़खड़ी) कोरादेवी बस्ती, बराना गली कुंज गली, कृष्ण गली, बागरी नदी खड़खड़ी/ (लॉट नं-6 भीमगोड़ा) ब्लेडी रोडवाई किमम, पन्तड़ीप, शमशान धाट, किर्न मिर्जातन, जयराज आश्रम भीमगोड़ा नई बस्ती भीमगोड़ा गुराई गली		45000	40000	64500	150000	125000	14000	12000
	C-8	पावन धाम रोड (अधिकेश रोड पर पावनधाम चौराहे से बांगरी नदी के पुल तक) (लॉट नं-3 दुर्गानगर) मुखिया चौक पावनधाम वैद मिर्जातन अचवाल धर्महाला दुर्गानगर, विष्णुधाम धाम								

(बीर सिंह बुदियाल)
अपर जिलाधिकारी (वित्त एवं राजस्व),
हरिद्वार।

ENCLOSURE 5: OTHER RELEVANT DOCUMENTS

DOCUMENT 1: APPROVED PLAN



DOCUMENT 2: RERA CERTIFICATE

UTTARAKHAND REAL ESTATE REGULATORY AUTHORITY

FORM 'C'

[See rule 5(1)]

REGISTRATION CERTIFICATE OF PROJECT


1. This registration is granted under section 5 of the act to the following project under project registration number **UKRSP07230000511**
Company firm / society / company / competent authority **Eth Infra private Limited** having its registered office / principal place of business at
Gaziwala , Pargana Nazibabad , HARIDWAR, Haridwar, Uttarakhand Project Name **HARIDWAR ONE** and Address **Khasra No 4/18 Gram
Bhoopatwala Kahan, Pargana Jwalapur , Haridwar, Haridwar, Uttarakhand**

2. This registration is granted subject to the following conditions, namely :-

- (i) The promoter shall enter into an agreement for sale with the allottees as prescribed by the appropriate Government.
- (ii) The promoter shall execute and register a conveyance deed in favour of the allottee or the association of the allottees, as the case may be, of the apartment, plot or building, as the case may be, or the common areas as per section 17.
- (iii) The promoter shall deposit seventy per cent. of the amounts realised by the promoter in a separate account to be maintained in a schedule bank to cover the cost of construction and the land cost to be used only for that purpose as per sub-clause (D) of clause (I) of sub-section (2) of section 4.
- (iv) The registration shall be valid for a period of 04 years 11 months commencing from 11-07-2023 and ending with 03-07-2028 unless renewed by the Real Estate Regulatory Authority in accordance with the Act and the rules made thereunder.
- (v) The promoter shall comply with the provisions of the Act and the rules and regulations made thereunder.
- (vi) The promoter shall not contravene the provisions of any other law for the time being in force as applicable to the project.

3. If the above mentioned conditions are not fulfilled by the promoter, the Authority may take necessary action against the promoter including revoking the registration granted herein, as per the Act and the rules and regulations made thereunder.

Date: 11-07-2023
Place: Dehradun



DOCUMENT 3FIRE NOC

सेवा में,

मुख्य अग्निशमन अधिकारी
हरिद्वार।

महोदय,

कृपया मैसर्स हरिद्वार बन्, आवेदक श्री परमिन्दर पुत्र स्व० श्री ईन्द्रदास, खसरा नं० 4/18, साधुवेला उत्तम बस्ती ग्राम भूपतवाला कंला परगना ज्वालापुर सहस्रील व जिला हरिद्वार में चुप हाउसिंग निर्माण हेतु उपलब्ध कराये गये प्रार्थना पत्र दिनांक 25.06.2017 पर आपके पृष्ठांकन आदेश दिनांक 26.06.2017 के अनुपालन उपलब्ध भवन निर्माण हेतु उपयुक्त है, प्रस्तावित स्थल तक अग्निशमन वाहन आसानी से आ-जा सकता है, प्रस्तावित भवन मानचित्र के अनुसार निर्माण कार्य कराने में कोई आपत्ति नहीं है, स्वामी/प्रबन्धन द्वारा भवन के अध्यासन से पूर्व निम्नांकित व्यवस्थाएँ कर ली जाये-

1. भवन का निर्माण भूकम्परोधी तकनीकी पर आधारित हो।
2. सीढ़िया रेलिंग युक्त हों तथा लकड़ी की फिटिंग्स पर अग्नि निरोधक पेन्ट कराया जाये।
3. भवन में विद्युत व्यवस्था एम०बी०सी पर आधारित हो।
4. प्रस्तावित भवन में एम०बी०सी 2005 के भाग-4 में उल्लेखित प्रावधानों के अनुरूप पर्याप्त सैटबैक का प्रावधान किया जाये।
5. टैरिस पर 20,000 ली० पानी रिजर्व टैंक में रखा जाये तथा प्रत्येक तल पर 30 मी० लम्बी होज रील का प्राविधान किया जाये तथा होजरीलों में प्रेशर युक्त पानी प्राप्त करने के लिए 450 ली० प्रतिमिनट क्षमता का पम्प लगाया जाये।
6. प्रस्तावित भवन में एम०बी०सी 2005 के भाग-4 निहित प्रावधानों के अनुरूप पर्याप्त क्षमता का भूमिगत टैंक ऐसे स्थान पर स्थापित किया जाये जहाँ अग्निशमन का भारी वाहन सुगमता से पहुँच सके, उस पर पर्याप्त क्षमता के मेन/डीजल/जोकी पम्प का प्रावधान कर रिंग मेन्स पर प्रत्येक 100 फीट की दूरी पर माई हाईड्रेंट एवं होजबॉक्स बनाकर प्रत्येक होजबॉक्स में 02-02 होजपाईप तथा 01-01 सफाये का प्रावधान किया जाये तथा प्रत्येक तल पर हाईड्रेंट का प्रावधान किया जाये।
7. प्रस्तावित भवन में विद्युत व्यवस्था के अतिरिक्त वैकल्पिक प्रकाश व्यवस्था का भी प्रावधान किया जाये।
8. भवन में एम०बी०सी 2005 के मानकों के अनुरूप प्रत्येक तल पर फायर एक्सटिंग्यूशर का प्रावधान किया जाये।
9. विद्युत पैनल पर 4.5 कि०घा० क्षमता सी.ओ.डू. फायर एक्सटिंग्यूशर तथा जनरेटर कम में 50 ली० क्षमता फ्लेम ट्रोली का प्रावधान किया जाये।
10. भवन में नियमानुसार आपातकालीन निकास द्वार होना आवश्यक है।
11. प्रस्तावित भवन में स्मोक डिटेक्टर एवं ऑटोमैटिक फायर अलार्म सिस्टम का प्रावधान किया जाये।
12. प्रत्येक भवन के प्रत्येक ब्लॉक की सतह लगभग 50 टन भार वाले एवं लगभग 50 फीट ऊँचाई के हाईड्रोलिक प्लेट फार्म का भार सहन करने हेतु भवन की सतह की मजबूती होनी आवश्यक है तथा हाईड्रोलिक मशीन को घूमने के लिए पर्याप्त सैट बैक का प्रावधान किया जाये।
13. भवन में यदि लिफ्ट का प्रावधान किया जाता है तो लिफ्ट की दीवारें कम से कम 02 घण्टे तक फायर रेटिंग क्षमता की होनी आवश्यक है।
14. भवन को प्रयोग में लाने से पूर्व उपरोक्त वर्णित व्यवस्थाओं का निरीक्षण इस कार्यालय से कराया जाये।

अतः उपरोक्त अनुबन्ध के साथ मैसर्स हरिद्वार बन्, खसरा नं० 4/18, साधुवेला उत्तम बस्ती ग्राम भूपतवाला कंला परगना ज्वालापुर सहस्रील व जिला हरिद्वार में आवेदक श्री परमिन्दर कुमार पुत्र स्व० श्री ईन्द्रदास जी को उपरोक्त अंकित व्यवस्थाओं के साथ प्रस्तावित उक्त स्थल पर चुप हाउसिंग निर्माण कार्य हेतु संस्तुति सहित आपका इस अनुबन्ध के साथ यही जाती है, कि उपरोक्तानुसार समस्त सुखी व्यवस्थाएँ निर्माण पूर्ण होने तक प्रत्येक दशा में पूर्ण कर ली जाए।

पत्रांक न-1/फा०स००८०/17
दिनांक जुलाई 10, 2017।



(दानीराम)
अग्निशमन अधिकारी
हरिद्वार



PROJECT TIE-UP REPORT

HARIDWAR ONE

DOCUMENT 4: TIR

 Thakral & Thakral E-mail-advocate.thakral1at@gmail.com			
Gyaaneshwar Thakral M.A. (Eng.), LL.M. Advocate & Notary Mobile No. : 9219156533			
Ref. No.	Annexure - B Report of Investigation of Title in respect of immovable property		
1.	a) Name of the Branch/ Business Unit/Office seeking opinion. b) Reference No. and date of the letter under the cover of which the documents tendered for scrutiny are forwarded. c) Name of the borrower.	The Chief Manager, State Bank of India, Sector 1, Noida, Haridwar Branch, Haridwar. As per Bank's Instructions. Shri. Ramendra Kumar, S/o. Shri. Ramendra Kumar, P.O. No. 100, Sector 1, Noida, Haridwar Branch, Haridwar.	
2.	a) Type of loan. b) Type of property.	As above. A Non-Agricultural/Residential Property.	
3.	a) Name of the bank/company/person offering the property as security. b) Constitution of the bank/company/person/body/authority offering the property for creation of charge. c) State as to under what capacity is security offered (whether as joint applicant as borrower or as guarantor, etc.)	N.A. as the TIR is being submitted only for approval of Group Housing Residential Project in the name of "Haridwar One", situated in village Bhagatwala Kalan, District Haridwar, Tehsil & District Haridwar. N.A. as the TIR is being submitted only for approval of Group Housing Residential Project in the name of "Haridwar One", situated in village Bhagatwala Kalan, District Haridwar, Tehsil & District Haridwar.	
4.	a) Value of Loan (Rs. in Crores).	Rs. 100.00	
5.	Complete or full description of the immovable property offered as security including the following details: a) Survey No. b) Size/Measure (in terms of land property). c) District/ area including plot/ built up area in case of house property. d) Location like name of the place, village, city, registration, sub-district etc. Boundaries.	A Non-Agricultural/Residential Property having full title, situated in village Bhagatwala Kalan, District Haridwar, Tehsil & District Haridwar. The property is situated in village Bhagatwala Kalan, District Haridwar, Tehsil & District Haridwar. The property is situated in village Bhagatwala Kalan, District Haridwar, Tehsil & District Haridwar. The property is situated in village Bhagatwala Kalan, District Haridwar, Tehsil & District Haridwar.	
6.	a) Particulars of the documents scrutinized serially and chronologically. b) Nature of documents verified and as to whether they are originals or certified copies or registration extracts etc. certified. Note: Only originals or certified extracts from the registration/land/ revenue/ other authorities be mentioned.	1. Copy of Khatauni belonging to Khatauni No. 40/19 & Khatauni No. 4/17, Village Bhagatwala Kalan, Pargana Bhagatwala Kalan, District Haridwar. 2. Original registered Collaboration Agreement dated 14.03.2022 registered in book no. 01 old 01/17 pages 191-211 as serial no. 2025 dated 14.03.2022 in the office of sub registrar Haridwar associated to name Shri. Ramendra Kumar S/o Shri. Ramendra Kumar, P.O. No. 100, Sector 1, Noida, Haridwar Branch, Haridwar.	
Office:	Gokul Lane, Opp. Tehsil Campus, Jwalapur, Haridwar - 249407		
Haridwar:	Chamber No. 54, District Courts Road, Haridwar - 249403		
Roorkee:	Chamber No. 05, Tehsil Campus Roorkee (Haridwar) - 247602		
Lahore:	Chamber No. 4, Tehsil Campus Lahore (Haridwar) - 247603		
Nainital:	Lawyer's Chamber, Court Campus, Nainital - 263601		

ENCLOSURE 6: CONSULTANT'S REMARKS

1.	This Tie up report is done for the asset found on as-is-where basis which owner/ owner representative/ client/ bank has shown/ identified to us on the site unless otherwise mentioned in the report of which some reference has been taken from the information/ data given in the copy of documents provided to us and informed verbally or in writing out of the standard checklist of documents sought from the client & its customer which they could provide within the reasonable expected time out of the standard checklist of documents sought from them and further based on certain assumptions and limiting conditions. The information, facts, documents, data which has become primary basis of the report has been supplied by the client which has been relied upon in good faith and is not generated by the Valuer.
2.	The client/ owner and its management/ representatives warranted to us that the information they have supplied was complete, accurate and true and correct to the best of their knowledge. All such information provided to us either verbally, in writing or through documents has been relied upon in good faith and we have assumed that it is true & correct without any fabrication or misrepresentation. I/We shall not be held liable for any loss, damages, cost or expenses arising from fraudulent acts, misrepresentations, or willful default on part of the owner, company, its directors, employee, representative or agents.
3.	Legal aspects for eg. Investigation of title, ownership rights, lien, charge, mortgage, lease, sanctioned maps, verification of documents provided to us such as title documents, Map, etc. from any concerned Govt. office etc. have to be taken care by legal expert/ Advocate and same is not done at our end. It is assumed that the concerned Lender/ Financial Institution has asked for the Project tie up report of that property after satisfying the authenticity of the documents given to us for which the legal verification has been already taken and cleared by the competent Advocate before requesting for the tie up report. I/ We assume no responsibility for the legal matters including, but not limited to, legal or title concerns.
4.	In the course of the preparation of this tie up report, we were provided with both written and verbal information. We have however, evaluated the information provided to us through broad inquiry, analysis and review but have not carried out a due diligence or audit of the information provided for the purpose of this engagement. Our conclusions are based on the assumptions and other information provided to us by the client during the course of the assessment.
5.	Getting cizra map or coordination with revenue officers for site identification is a separate activity and is not part of the tie up report services and same has not been done in this report unless otherwise stated.
6.	We have made certain assumptions in relation to facts, conditions & situations affecting the subject of, or approach to this exercise that has not been verified as part of the engagement rather, treated as "a supposition taken to be true". If any of these assumptions prove to be incorrect then our estimate on value will need to be reviewed.
7.	This is just an opinion report based on technical & market information having general assessment & opinion on the indicative, estimated Market Value of the property for which Bank has asked to conduct the tie up report. It doesn't contain any other recommendations of any sort including but not limited to express of any opinion on the suitability or otherwise of entering into any transaction with the borrower.
8.	We have relied on the data from third party, external sources & information available on public domain to conclude this tie up report. These sources are believed to be reliable and therefore, we assume no liability for the truth or accuracy of any data, opinions or estimates furnished by others that have been used in this analysis. Where we have relied on the data, opinions or estimates from external sources, reasonable care has been taken to ensure that such data is extracted from authentic sources, however we still can't vouch its authenticity, correctness, or accuracy.
9.	Analysis and conclusions adopted in the report are limited to the reported assumptions, conditions and information came to our knowledge during the course of the work and based on the Standard Operating Procedures, Best Practices, Caveats, Limitations, Conditions, Remarks, Important Notes, Valuation TOR and definition of different nature of values.
10.	Value varies with the Purpose/ Date/ Asset Condition & situation/ Market condition, demand & supply, asset utility prevailing on a particular date/ Mode of sale. The indicative & estimated prospective Value of the asset given in this report is restricted only for the purpose and other points mentioned above prevailing on a particular date as mentioned in the report. If any of these points are different from the one mentioned aforesaid in the Report then this report should not be referred.
11.	Our report is meant ONLY for the purpose mentioned in the report and should not be used for any other purpose. The Report should not be copied or reproduced for any purpose other than the purpose for which it is prepared for. I/we do not take any responsibility for the unauthorized use of this report.
12.	We owe responsibility only to the authority/client that has appointed us as per the scope of work mentioned in the report. We will not be liable for any losses, claims, damages or liabilities arising out of the actions taken, omissions or advice given by any other person. In no event shall we be liable for any loss, damages, cost or expenses arising in any way from fraudulent acts, misrepresentations or willful default on part of the client or companies, their directors, employees or agents.
13.	This report is having limited scope as per its fields & format <u>to provide only the general basic idea of the value of the property prevailing in the market</u> based on the site inspection and documents/ data/ information provided by the client. The suggested indicative prospective estimated value should be considered only if transaction is happened as <u>free market transaction</u> .
14.	The sale of the subject property is assumed to be on an all cash basis. Financial arrangements would affect the price at which the property may sell for if placed on the market.
15.	The actual realizable value that is likely to be fetched upon sale of the asset under consideration shall entirely depend on the demand and supply of the same in the market at the time of sale.
16.	While our work has involved an analysis & computation of project pricing, it does not include detailed estimation, design/ technical/ engineering/ financial/ structural/ environmental/ architectural/ compliance survey/ safety audit & works in accordance with generally accepted standards of audit & other such works. The report in this work is not investigative in nature. It is mere an opinion on the likely estimated price based on the facts & details presented to us by the client and third party market information came in front of us within the limited time of this assignment, which may vary from situation to situation.

17.	Where a sketched plan is attached to this report, it does not purport to represent accurate architectural plans. Sketch plans and photographs are provided as general illustrations only.
18.	Documents, information, data including title deeds provided to us during the course of this assessment by the client is reviewed only upto the extent required in relation to the scope of the work. No document has been reviewed beyond the scope of the work. These are not reviewed in terms of legal rights for which we do not have expertise. Wherever any information mentioned in this report is mentioned from the documents like owners name, etc., it is only for illustration purpose and may not necessary represent accuracy.
19.	The report assumes that the borrower/company/business/asset complies fully with relevant laws and regulations applicable in its area of operations and usage unless otherwise stated, and that the companies/business/assets is managed in a competent and responsible manner. Further, as specifically stated to the contrary, this report has given no consideration to matters of a legal nature, including issues of legal title and compliance with relevant laws, and litigations and other contingent liabilities that are not recorded/reflected in the documents/ details/ information/ data provided to us.
20.	This tie up report is not a qualification for accuracy of land boundaries, schedule (in physical terms), dimensions & identification. For this land/ property survey report can be sought from a qualified private or Govt. surveyor.
21.	This tie up report is prepared based on the facts of the property on the date of the survey. Due to possible changes in market forces, socio-economic conditions, property conditions and circumstances, this tie up report can only be regarded as relevant as at the reported date. Hence before financing, Banker/ FI should take into consideration all such future risk and should loan conservatively to keep the advanced money safe in case of the downward trend of the property value.
22.	Cost assessment of the same asset/ property can fetch different values under different circumstances & situations. For eg. Cost assessment of a running/ operational shop/ hotel/ factory will fetch better value and in case of closed shop/ hotel/ factory it will have considerable lower value. Similarly, an asset sold directly by an owner in the open market through free market transaction then it will fetch better value and if the same asset/ property is sold by any financier due to encumbrance on it, will fetch lower value. Hence before financing, Lender/ FI should take into consideration all such future risks while financing and take decision accordingly.
23.	Tie up report has been prepared for the property identified to us by the owner/ owner representative. At our end we have just visually matched the land boundaries, schedule (in physical terms) & dimensions of the property with reference to the documents produced for perusal. Method by which identification of the property is carried out is also mentioned in the report clearly. Responsibility of identifying the correct property to the Valuer/ its authorized surveyor is solely of the client/ owner for which the report is prepared. It is requested from the Bank to cross check from their own records/ information if this is the same property for which tie up has to be carried out to ensure that owner has not misled the Valuer company or misrepresented the property due to any vested interest. Where there is a doubt about the precision position of the boundaries, schedule, dimensions of site & structures, it is recommended that a Licensed Surveyor be contacted.
24.	In India more than 70% of the geographical area is lying under rural/ remote/ non municipal/ unplanned area where the subject property is surrounded by vacant lands having no physical demarcation or having any display of property survey or municipal number / name plate on the property clearly. Even in old locations of towns, small cities & districts where property number is either not assigned or not displayed on the properties clearly and also due to the presence of multiple/ parallel departments due to which ownership/ rights/ illegal possession/ encroachment issues are rampant across India and due to these limitations at many occasions it becomes tough to identify the property with 100% surety from the available documents, information & site whereabouts and thus chances of error, misrepresentation by the borrower and margin of chances of error always persists in such cases. To avoid any such chances of error it is advised to the Bank to engage municipal/ revenue department officials to get the confirmation of the property to ensure that the property shown to Valuer/ Banker is the same as for which documents are provided.
25.	If this Project Tie up report is prepared for the Flat/ dwelling unit situated in a Group Housing Society or Integrated Township then approvals, maps of the complete group housing society/ township is out of scope of this report and this report will be made for the specific unit based on the assumption that complete Group Housing Society/ Integrated Township and the subject unit must be approved in all respect.
26.	Due to fragmented & frequent change in building/ urban planning laws/ guidelines from time to time, different laws/ guidelines between regions/ states and no strict enforceability of Building Bye-Laws in India specially in non-metro and scale b & c cities & Industrial areas, property owners many times extend or make changes in the covered area/ layout from the approved/ applicable limits. There are also situations where properties are decades old when there was no formal Building Bye-Laws applicable the time when the construction must have been done. Due to such discrete/ unplanned development in many regions sometimes it becomes tough for the Valuer to determine the exact lawful situation on ground. Unless otherwise mentioned in the report, the covered area present on the site as per site survey will be considered in the report.
27.	Area of the large land parcels of more than 2500 sq.mtr or of uneven shape in which there can be practical difficulty in sample measurement, is taken as per property documents which has been relied upon unless otherwise stated.
28.	Drawing Map, design & detailed estimation of the property/ building is out of scope of the Project tie up services.
29.	Cost assessment is a subjective field and opinion may differ from consultant to consultant. To check the right opinion, it is important to evaluate the methodology adopted and various data point/ information/ factors/ assumption considered by the consultant which became the basis for the Project tie up report before reaching to any conclusion.
30.	Although every scientific method has been employed in systematically arriving at the value, there is, therefore, no indisputable single value and the estimate of the value is normally expressed as falling within a likely range.
31.	Value analysis of any asset cannot be regarded as an exact science and the conclusions arrived at in many cases will, of necessity, be subjective and dependent on the exercise of individual judgment. Given the same set of facts and using the same assumptions, expert opinions may differ due to the number of separate judgment decisions, which have to be made. Therefore, there can be no standard formula to establish an indisputable exchange ratio. In the event of a transaction, the actual transaction value achieved may be higher or lower than our indicative analysis of value depending upon the circumstances of the transaction. The knowledge, negotiability and motivations of the buyers and sellers, demand & supply prevailing in the market and the applicability of a discount or premium for control will also affect actual price achieved. Accordingly, our indicative analysis of value will not necessarily be the price at which any agreement proceeds. The final transaction price is something on which the parties themselves have to agree. However,

PROJECT TIE-UP REPORT

HARIDWAR ONE

	our pricing analysis can definitely help the stakeholders to take informed and wise decision about the Value of the asset and can help in facilitating the arm's length transaction.
32.	This cost assessment is conducted based on the macro analysis of the asset/ property considering it in totality and not based on the micro, component, or item wise analysis. Analysis done is a general assessment and is not investigative in nature.
33.	This report is prepared on the V-L10 (Project Tie Up format) _V_10.2_2022 Tie up format as per the client requirement and scope of work. This report is having limited scope as per its fields & format to provide only the general estimated & indicative basic idea of the value of the property prevailing in the market based on the information provided by the client. No detailed analysis, audit or verification has been carried out of the subject property. There may be matters, other than those noted in this report, which might be relevant in the context of the transaction and which a wider scope might uncover.
34.	This is just an opinion report and doesn't hold any binding on anyone. It is requested from the concerned Client/ Bank/ Financial Institution which is using this report for mortgaging the property that they should consider all the different associated relevant & related factors & risks before taking any business decision based on the content of this report.
35.	All Pages of the report including annexures are signed and stamped from our office. In case any paper in the report is without stamp & signature then this should not be considered a valid paper issued from this office.
36.	As per IBA Guidelines & Bank Policy, in case the valuation report submitted by the valuer is not in order, the banks / FIs shall bring the same to the notice of the valuer within 15 days of submission for rectification and resubmission. In case no such communication is received, it shall be presumed that the valuation report has been accepted.
37.	Defect Liability Period is 15 DAYS. We request the concerned authorized reader of this report to check the contents, data, information, and calculations in the report within this period and intimate us in writing at valuers@rkassociates.org within 15 days of report delivery, if any corrections are required or in case of any other concern with the contents or opinion mentioned in the report. If no intimation is received within 15 (Fifteen) days in writing from the date of issuance of the report, then it shall be considered that the report is complete in all respect and has been accepted by the client upto their satisfaction & use and further to which R.K Associates shall not be held responsible in any manner. After this period no concern/ complaint/ proceedings in connection with the Valuation Services will be entertained due to possible change in situation and condition of the property.
38.	Though adequate care has been taken while preparing this report as per its scope, but still we can't rule out typing, human errors, over sightedness of any information or any other mistakes. Therefore, the concerned organization is advised to satisfy themselves that the report is complete & satisfactory in all respect. Intimation regarding any discrepancy shall be brought into our notice immediately. If no intimation is received within 15 (Fifteen) days in writing from the date of issuance of the report, to rectify these timely, then it shall be considered that the report is complete in all respect and has been accepted by the client upto their satisfaction & use and further to which R.K Associates shall not be held responsible in any manner.
39.	Our Data retention policy is of ONE YEAR . After this period we remove all the concerned records related to the assignment from our repository. No clarification or query can be answered after this period due to unavailability of the data.
40.	This Project tie up report is governed by our (1) Internal Policies, Processes & Standard Operating Procedures, (2) R.K Associates Quality Policy, (3) Valuation & Survey Best Practices Guidelines formulated by management of R.K Associates, (4) Information input given to us by the customer and (4) Information/ Data/ Facts given to us by our field/ office technical team. Management of R.K Associates never gives acceptance to any unethical or unprofessional practice which may affect fair, correct & impartial assessment and which is against any prevailing law. In case of any indication of any negligence, default, incorrect, misleading, misrepresentation or distortion of facts in the report then we request the user of this report to immediately or atleast within the defect liability period to bring all such act into notice of R.K Associates management so that corrective measures can be taken instantly.
41.	R.K Associates never releases any report doing alterations or modifications by pen. In case any information/ figure of this report is found altered with pen then this report will automatically become null & void.
42.	We are fully aware that based on the opinion of value expressed in this report, we may be required to give testimony or attend court / judicial proceedings with regard to the subject assets, although it is out of scope of the assignment, unless specific arrangements to do so have been made in advance, or as otherwise required by law. In such event, the party seeking our evidence in the proceedings shall bear the cost/professional fee of attending court / judicial proceedings and my / our tendering evidence before such authority shall be under the applicable laws.
43.	The final copy of the report shall be considered valid only if it is in hard copy on the company's original letter head with proper stamp and sign on it of the authorized official upon payment of the agreed fees. User shall not use the content of the report for the purpose it is prepared for only on draft report, scanned copy, email copy of the report and without payment of the agreed fees. In such a case the report shall be considered as unauthorized and misused.

[Handwritten signature]

