

REPORT FORMAT: V-L16 (Project Tie Up format) _ V _ 10_2_2022

CASE NO. VIS (2024-25)-PL557-498-710

DATED: 09/12/2024

PROJECT TIE-UP REPORT

OF

NATURE OF ASSETS	GROUP HOUSING PROJECT
CATEGORY OF ASSETS	RESIDENTIAL
TYPE OF ASSETS	GROUP HOUSING SOCIETY
NAME OF PROJECT	M3M ANTALYA HILLS PHASE I

SITUATED AT
M3M ANTALYA HILLS PHASE I, SECTOR-79, GURUGRAM

DEVELOPER/ PROMOTER
M/S LOON LAND DEVELOPMENT LTD.

REPORT PREPARED FOR

STATE BANK OF INDIA, HLST BRANCH, GURUGRAM, HARYANA

▪ Corporate Valuers

▪ Business/ Enterprise/ Equity Valuations

▪ Lender's Independent Engineers (LIE)

▪ Techno Economic Viability Consultants (TEV)

▪ Agency for Specialized Account Monitoring (SAM)

▪ Project Techno-Financial Advisors

▪ Chartered Engineers

▪ Industry/ Trade Rehabilitation Consultants

▪ NPA Management

▪ Panel Valuer & Techno Economic Consultants for PSU
Banks

*Important: In case of any query/ issue/ concern or escalation you may please contact Incident Manager @
valuers@rkassociates.org. We will appreciate your feedback in order to improve our services.*

*NOTE: As per IBA Guidelines please provide your feedback on the report within 15 days of its submission after which
report will be considered to be accepted & correct.*

Terms of Services & Consultant's Important Remarks are available at www.rkassociates.org for reference.

CORPORATE OFFICE:

D-39, 2nd floor, Sector 2, Noida-201301

Ph - +91-0120-4110117, 4324647, +91 - 9958632707


E-mail - valuers@rkassociates.org | Website: www.rkassociates.org

PART A

SNAPSHOT OF THE GROUP HOUSING PROJECT



SITUATED AT
M3M ANTALYA HILLS PHASE I, SECTOR-79, GURUGRAM



[Handwritten signature]



PART B

SUMMARY OF THE PROJECT TIE-UP REPORT

Name & Address of Branch	State Bank of India, HLST Branch, Gurugram, Haryana.
Name of Project	M3M Antalya Hills Phase I, Sector-79, Gurugram
Work Order No. & Date	Via email Dated 20/11/2024

SR. NO.	CONTENTS	DESCRIPTION		
1.	GENERAL DETAILS			
i.	Report prepared for	State Bank of India, HLST Branch, Gurugram, Haryana.		
ii.	Name of Developer/ Promoter	M/s. Loon Land Development Ltd.		
iii.	Registered Address of the Developer as per MCA website	Regd. Office: Office No. 1221-A, Devika Tower, 12 th Floor, 6, Nehru Place. New Delhi-110018		
iv.	Type of the Property	Group Housing Society		
v.	Type of Report	Project Tie-up Report		
vi.	Report Type	Project Tie-up Report		
vii.	Date of Inspection of the Property	30 November 2024		
viii.	Date of Assessment	9 December 2024		
ix.	Date of Report	9 December 2024		
x.	Property Shown by	Name	Relationship with Owner	Contact Number
		Mr. Shishir Khmar	Employee	+91-8376848355
xi.	Purpose of the Report	Project Tie-up Report		
xii.	Scope of the Report	Opinion on general assessment of flat cost and Market Price of flat inventory for Project Tie-up.		
xiii.	Out-of-Scope of Report	a) Verification of authenticity of documents from originals or cross checking from any Govt. department is not done at our end. b) Legal aspects of the property are out-of-scope of this report. c) Identification of the property is only limited to cross verification from its boundaries at site if mentioned in the provided documents. d) Getting cizra map or coordination with revenue officers for site identification is not done at our end. e) Measurement is only limited up to sample random measurement. f) Measurement of the property as a whole is not done at our end. g) Designing and drawing of property maps and plans is out of scope of the work. h) Valuation techniques and principles.		
xiv.	Documents provided for perusal	Documents Requested	Documents Provided	Documents Reference No.
		Total Documents requested.	Total Documents provided.	



		NOC's	NOC's	Refer to table attached on page no. 15	
		Approved Map	Layout Plan	Approved by superintendent engineer, HSVP, Panchkula.	
		RERA Registration certificate	Copy of RERA Registration Certificate	RERA-GRG-PROJ-1242-2022	
		License	LC-V	License No.194 of 2022	
xv.	Identification of the property	<input type="checkbox"/>	Cross checked from boundaries of the property or address mentioned in the deed		
		<input type="checkbox"/>	Done from the name plate displayed on the property		
		<input checked="" type="checkbox"/>	Identified by the Owner's representative		
		<input type="checkbox"/>	Enquired from local residents/ public		
		<input type="checkbox"/>	Identification of the property could not be done properly		
		<input type="checkbox"/>	Survey was not done	NA	

2.	SUMMARY	
i.	Total Prospective Fair Market Value	Rs. 427,00,00,000/-
ii.	Total Expected Realizable/ Fetch Value	Rs. 362,95,00,000/-
iii.	Total Expected Distress/ Forced Sale Value	Rs. 320,25,00,000/-
iv.	Total No. of Dwelling units	Residential – 636 DU
v.	Carpet area of the project/Carpet	5,38,716.01 sq.ft.
vi.	Saleable Area of the Project	9,47,596 sq.ft.
vii.	Total Inventory Cost as on "Date of Assessment"	Rs. 1,042.36 to 1,231.87 cr.

3.	ENCLOSURES	
i.	Enclosure 1	Screenshot of the price trend references of the similar related properties available on public domain
ii.	Enclosure 2	Google Map
iii.	Enclosure 3	Photographs of The property
iv.	Enclosure 4	Copy of Circle Rate
v.	Enclosure 5	Other Important documents taken for reference
vi.	Enclosure 6	Consultant's Remarks
vii.	Enclosure 7	Survey Summary Sheet

[Handwritten Signature]
[Red Circular Stamp: R.K. Associates Valuers & Techno Engineers Consultants Pvt. Ltd.]

PART C

CHARACTERISTICS DESCRIPTION OF THE PROJECT

1. BRIEF DESCRIPTION OF THE PROJECT

This project tie-up report is prepared for the Group Housing Project by the name of "M3M Antalya Hills Phase 1", which is planned to develop on total licensed area of 8.711 acres/ 35,248.12 sq.mtr, however as per RERA certificate. the land area of the subject project is 5.215 acres/ 21,104.356 sq. mtr.

The project is being developed by M/s. Loon Land Development Limited with all the basic amenities in the project. The subject project comprises a total of 159 Plots. Each plot is Proposed to be developed in the configuration of B+S+4 floors with all the basic and modern amenities. The total no. of units which are proposed in the projects counts to be 636 DU's as per the RERA., details of the same are as follows:

Plot Type	Configuration	Saleable area per DU (In Sq Mt)	Saleable area per DU (In Sq ft)	Units on one type of plot	
A	3.5 BHK	141.96	1528	376	
A1	3.5 BHK	151.34	1629	60	
A2	3.5 BHK	144.46	1555	40	
B	2.5 BHK	109.16	1175	32	
B1	2.5 BHK	107.30	1155	28	
C	3.5 BHK	151.90	1635	32	
D	2.5 BHK	105.72	1138	20	
P	2.5 BHK	99.78	1074	4	
		117.15	1261	4	
		118.45	1275	4	
		124.12	1336	4	
		138.61	1492	4	
		150.97	1625	4	
		157.75	1698	4	
	3.5 BHK	111.58	1201	4	
		116.50	1254	4	
		135.73	1461	4	
		154.78	1666	4	
		156.45	1684	4	
		Total			636

As per the site, the status of construction is as given below:

S.no	Plot Type	No. of Plots	Construction Status
1	A	94	Super-structure is completed & Finishing work is under progress
2	A1	15	In 4 plots structure is completed till 3rd floor. In 11 plots structure is completed till 2nd floor.
3	A2	10	Super-structure is completed & Finishing work in under progress
4	B	8	Super-structure is completed & Finishing work in under progress
5	B1	7	Structures are completed till Stilt. Plot no. B1-7 is on hold because of the working space
6	C	8	Super-structure is completed & Finishing work is under progress

PROJECT TIE-UP REPORT M3M ANTALYA HILLS PHASE I

7	D	5	Super-structure is completed & Finishing work is under progress
8	P1	1	Excavation & Foundation PCC work is under progress
9	P2	1	Excavation & Foundation PCC work is under progress
10	P3	1	Excavation & Foundation PCC work is under progress
11	P4	1	Super-structure is completed & Finishing work is under progress
12	P5	1	Super-structure is completed & Finishing work is under progress
13	P6	1	Super-structure is completed & Finishing work is under progress
14	P7	1	Super-structure is completed & Finishing work is under progress
15	P8	1	Structure completed till 2nd Floor. 3rd floor structure work is under progress
16	P9	1	It is on hold because of the working space
17	P10	1	It is on hold because of the working space
18	P11	1	Finishing work is under progress
19	P12	1	Structure completed till 2nd Floor. 3rd floor structure work is under progress
TOTAL		159	

The subject project is located in Sector-79, Gurugram, Haryana which is a fast growing and developing area. Some new group housing & Plotting projects are planned for development in near vicinity. Nearest Metro station is Millennium City Center which is ~11 km. from the subjected property. All the basic and civic amenities are available in the nearby vicinity of the subject project. The access road to the subject property is internal road with a width of 60 feet, which further connects to the NH-48 which is at a distance of ~3 KM.

In case of discrepancy in the address mentioned in the property documents and the property shown to us at the site due to change in zoning or administrative level at the site or client misled the valuer by providing the fabricated document, the progress assessment should be considered of the property shown to us at the site of which the photographs are also attached. Our responsibility will be only related to the progress assessment of the property shown to us on the site and not regarding matching from the documents or searching the property from our own. Banker to verify from district administration/ tehsil level the identification of the property if it is the same matching with the document pledged.

This is a Project Tie-up report. Scope of work is opinion on general assessment of Project cost and Market Price of Flats inventory for Project Tie-up Wherever the term of valuation or anything related to it is mentioned in the report, it is only for illustration purpose in relation to pricing assessment and should not be construed as pure valuation assignment or for any other purpose.

This report only contains general assessment & opinion on the Guideline Value and the indicative, estimated Market Value of the property found on as-is-where basis on site for which the Bank/ customer has shown & asked us to conduct the assessment for which photographs is also attached with the report. No legal aspects in terms of ownership or any other legal aspect is taken into consideration. It doesn't contain any due-diligence other than the assessment of the property shown to us on site. Information/ data/ documents given to us by Bank/ client has been relied upon in good faith. This report doesn't contain any other recommendations of any sort.

2. LOCATION CHARACTERISTICS OF THE PROPERTY

i.	Nearby Landmark	Godrej Arya 101
----	-----------------	-----------------




ii.	Name of similar projects available nearby with distance from this property	M3M Antalya Hills Phase II			
iii.	Postal Address of the Project	M3M Antalya Hills Phase I, Sector-79, Gurugram			
iv.	Independent access/ approach to the property	Clear independent access is available			
v.	Google Map Location of the Property with a neighborhood layout map	Enclosed with the Report Coordinates or URL: 28°21'27.6"N 76°58'20.4"E			
vi.	Description of adjoining property	Other Group Housing Projects			
vii.	Plot No. / Survey No.	---			
viii.	Village/ Zone	Sector-79			
ix.	Sub registrar	Gurugram			
x.	District	Gurugram, Haryana			
xi.	City Categorization	Metro City	Urban		
	Type of Area	Residential Area			
xii.	Classification of the area/Society	Middle Class (Ordinary)	Urban developing		
	Type of Area	Within urban developing zone			
xiii.	Characteristics of the locality	Good	Within urban developing zone		
xiv.	Property location classification	Good location within locality	On Wide Road	Near to Highway	
xv.	Property Facing	West Facing			
xvi.	DETAILS OF THE ROADS ABUTTING THE PROPERTY				
	a) Main Road Name & Width	NH-48	Approx. 180 feet		
	b) Front Road Name & width	Internal Road	Approx. 60 feet		
	c) Type of Approach Road	Bituminous Road			
	d) Distance from the Main Road	Approx. ~3 km.			
xvii.	Is property clearly demarcated by permanent/ temporary boundary on site	Yes, Demarcated			
xviii.	Is the property merged or colluded with any other property	No			
xix.	BOUNDARIES SCHEDULE OF THE PROPERTY				
	a)	Are Boundaries matched	No, boundaries are not mentioned in the documents.		
	b)	Directions	As per Title Deed/TIR	Actual found at Site	
		East	---	Open land	
		West	---	Other land	
North		---	Road / Entry		
	South	---	Road / Godrej Project		

3.	TOWN PLANNING/ ZONING PARAMETERS			
i.	Planning Area/ Zone	DTCP Gurgaon Manesar Urban Complex FDP		
ii.	Master Plan currently in force	DTCP Gurgaon Manesar Urban Complex FDP 2031		
iii.	Municipal limits	Gurgaon Municipal Corporation		
iv.	Developmental controls/ Authority	Haryana Urban Development Authority (HUDA)		
v.	Zoning regulations	Residential zone		

PROJECT TIE-UP REPORT

M3M ANTALYA HILLS PHASE I

vi.	Master Plan provisions related to property in terms of Land use	Residential
vii.	Any conversion of land use done	NA
viii.	Current activity done in the property	
ix.	Is property usage as per applicable zoning	Yes, used as residential as per zoning.
x.	Any notification on change of zoning regulation	No
xi.	Street Notification	Residential
xii.	Status of Completion/ Occupational certificate	NA
xiii.	Comment on unauthorized construction if any	Cannot comment since approved building plan not provided
xiv.	Comment on Transferability of developmental rights	As per regulation of DTCP
xv.	Comment on the surrounding land uses & adjoining properties in terms of uses	The surrounding properties are currently being used for residential purpose and many group housing project are within the locality.
xvi.	Comment of Demolition proceedings if any	NA
xvii.	Comment on Compounding/ Regularization proceedings	No information available
xviii.	Any information on encroachment	None as per visual observation.
xix.	Is the area part of unauthorized area/ colony	No information Provided.

4. LEGAL ASPECTS OF THE PROPERTY

i.	Ownership documents provided	License	Sale Deed	---
ii.	Names of the Developer/Promoter	M/s. Loon Land Development Limited		
iii.	Constitution of the Property	Free hold, complete transferable rights		
iv.	Agreement of easement if any	Not required		
v.	Notice of acquisition if any and area under acquisition	No such information came in front of us and could not be found on public domain		
vi.	Notification of road widening if any and area under acquisition	No such information came in front of us and could not be found on public domain		
vii.	Heritage restrictions, if any	No		
viii.	Comment on Transferability of the property ownership	Free hold, complete transferable rights		
ix.	Comment on existing mortgages/ charges/ encumbrances on the property, if any	No Information provided.	NA	
x.	Comment on whether the owners of the property have issued any guarantee (personal or corporate) as the case may be	No Information provided	NA	
xi.	Building Plan sanction:			
	a) Authority approving the plan	Director Town and Country Planning, Haryana		
	b) Any violation from the approved Building Plan	Cannot comment since approved building plan not provided		




PROJECT TIE-UP REPORT
M3M ANTALYA HILLS PHASE I


xii.	Whether Property is Agricultural Land if yes, any conversion is contemplated	No not an agricultural property.	
xiii.	Whether the property SARFAESI complaint	Yes	
xiv.	Information regarding municipal taxes (<i>property tax, water tax, electricity bill</i>)	Tax name	No information provided
		Receipt number	No information provided
		Receipt in the name of	No information provided
		Tax amount	No information provided
xv.	Observation on Dispute or Dues if any in payment of bills/ taxes	No information provided	
xvi.	Is property tax been paid for this property	No information provided	
xvii.	Property or Tax Id No.	No information provided	
xviii.	Whether entire piece of land on which the unit is set up / property is situated has been mortgaged or to be mortgaged	No information provided	
xix.	Property presently occupied/ possessed by	Developer	
xx.	Title verification	Title verification to be done by competent advocate as the same is out of our scope of work.	
xxi.	Details of leases if any	NA.	

5. SOCIO - CULTURAL ASPECTS OF THE PROPERTY

i.	Descriptive account of the location of the property in terms of social structure of the area in terms of population, social stratification, regional origin, age groups, economic levels, location of slums/squatter settlements nearby, etc.	Urban Developing Area	
ii.	Whether property belongs to social infrastructure like hospital, school, old age homes etc.	No	

6. FUNCTIONAL AND UTILITARIAN SERVICES, FACILITIES & AMENITIES

i.	Drainage arrangements	Yes			
ii.	Water Treatment Plant	No			
iii.	Power Supply arrangements	Permanent	Yes		
		Auxiliary	Yes		
iv.	HVAC system	No			
v.	Security provisions	Yes			
vi.	Lift/ Elevators	Yes			
vii.	Compound wall/ Main Gate	Yes			
viii.	Whether gated society	Yes			
ix.	Car parking facilities	Yes			
x.	Internal development				
	Garden/ Park/ Land-scaping	Water bodies	Internal roads	Pavements	Boundary Wall
	Yes, Proposed	Yes, Proposed	Yes	Yes	Yes



7. INFRASTRUCTURE AVAILABILITY


i.	Description of Water Infrastructure availability in terms of:						
	a) Water Supply	Yes					
	b) Sewerage/ sanitation system	Yes					
	c) Storm water drainage	Yes					
ii.	Description of other Physical Infrastructure facilities in terms of:						
	a) Solid waste management	Yes, by the municipal corporation					
	b) Electricity	Yes					
	c) Road and Public Transport connectivity	Yes					
	d) Availability of other public utilities nearby	Transport, Market, Hospital etc. available in close vicinity					
iii.	Proximity & availability of civic amenities & social infrastructure						
	School	Hospital	Market	Bus Stop	Railway Station	Metro	Airport (IGI)
	~3 km.	~1 km	~1 km	~3 km	~10 km	~11 km	~ 35 km
iv.	Availability of recreation facilities (parks, open spaces etc.)	It is a developing area and recreational facilities might be planned to be developed nearby.					

8. MARKETABILITY ASPECTS OF THE PROPERTY:

i.	Location attribute of the subject property	Good					
ii.	Scarcity	Similar kind of properties are easily available in this area.					
iii.	Market condition related to demand and supply of the kind of the subject property in the area.	Good demand of such properties in the market.					
iv.	Any New Development in surrounding area.	Yes	Residential housing colonies are developed nearby				
v.	Any negativity/ defect/ disadvantages in the property/ location.	No					
vi.	Any other aspect which has relevance on the value or marketability of the property	No					

9. ENGINEERING AND TECHNOLOGY ASPECTS OF THE PROPERTY:

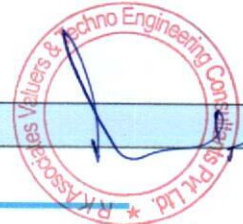
i.	Type of construction & design	RCC Framed Structure					
ii.	Method of construction	Construction Done, Using Professional Contractor, Workmanship, Based On Architect Plan					
iii.	Specifications						
	a) Class of construction	Class B construction (Good)					
	b) Appearance/ Condition of structures	Internal - Internal finishing Good External - Good					
	c) Roof	Floors/ Blocks			Type of Roof		
		Low rise Building			RCC		
		Maximum Floors up to B+S+ 4			RCC		
	d) Floor height	Approx. 10 feet					
	e) Type of flooring	Vitrified / Laminated Wooden Flooring / Ceramic Tile					
	f) Doors/ Windows	Aluminium framed window and wooden door					



PROJECT TIE-UP REPORT

M3M ANTALYA HILLS PHASE I

	g) Interior Finishing	Neatly plastered and putty coated walls	
	h) Exterior Finishing	Neatly plastered & putty coated walls	
	i) Interior decoration/ Special architectural or decorative feature	Good looking interiors. Medium use of interior decoration.	
	j) Class of electrical fittings	Internal/ Normal quality fittings	
	k) Class of sanitary & water supply fittings	Normal quality fittings	
iv.	Maintenance issues	No	
v.	Age of building/ Year of construction	~1 to 2 years	~2022-2024
vi.	Total life of the structure/ Remaining life expected	Approx. 70 years	Approx. 68-70 years
vii.	Extent of deterioration in the structure	No.	
viii.	Protection against natural disasters viz. earthquakes etc.	All the structures are asumed to be designed for seismic consideration for Zone IV	
ix.	Visible damage in the building if any	No	
x.	System of air conditioning	As per requirement by individual flat owners on their own.	
xi.	Provision of firefighting	Yes	
xii.	Status of Building Plans/ Maps	Approved Building Map/Plans not provided.	
	a) Is Building as per approved Map	NA	
	b) Details of alterations/ deviations/ illegal construction/ encroachment noticed in the structure from the original approved plan	<input type="checkbox"/> Permissible Alterations	---
		<input type="checkbox"/> Not permitted alteration	---
	c) Is this being regularized	NA	
10.	ENVIRONMENTAL FACTORS:		
i.	Use of environment friendly building materials like fly ash brick, other green building techniques if any	No information provided	
ii.	Provision of rainwater harvesting	No information provided	
iii.	Use of solar heating and lighting systems, etc.	No	
iv.	Presence of environmental pollution in the vicinity of the property in terms of industries, heavy traffic, etc. if any	Yes, normal vehicle & Construction pollution are present in atmosphere	
11.	ARCHITECTURAL AND AESTHETIC QUALITY OF THE PROPERTY:		
i.	Descriptive account on whether the building is modern, old fashioned, etc., plain looking or with decorative elements, heritage value if applicable, presence of landscape elements, etc.	Modern structure/ Proposed	
12.	PROJECT DETAILS:		




PROJECT TIE-UP REPORT
M3M ANTALYA HILLS PHASE I

a.	Name of the Developer	M/s. Loon Land Development Ltd.
b.	Name of the Project	M3M Antalya Hills Phase I
c.	Total no. of Dwelling units	636 Residential Flats
d.	Developer market reputation	Established Builder with years long experience in market and have successfully delivered multiple Projects.
e.	Name of the Architect	1. Ar.Parveen Kumar Sharma for demarcation and layout plan CA/2014/65167 2. Pankaj Sangwan Associates for Building and Floor Plan CA/95/18330
f.	Architect Market Reputation	Established Architect with years long experience in market and have successfully delivered multiple Projects.
g.	Proposed completion date of the Project	31-12-2025 (As per RERA)
h.	Progress of the Project	Please refer the sheet attached in brief description
i.	Other Salient Features of the Project	<input checked="" type="checkbox"/> High end modern apartment, <input type="checkbox"/> Ordinary Apartments, <input type="checkbox"/> Affordable housing, <input checked="" type="checkbox"/> Club, <input checked="" type="checkbox"/> Swimming Pool, <input checked="" type="checkbox"/> Play Area, <input checked="" type="checkbox"/> Walking Trails, <input checked="" type="checkbox"/> Gymnasium, <input checked="" type="checkbox"/> Convenient Shopping, <input checked="" type="checkbox"/> Parks, <input checked="" type="checkbox"/> Multiple Parks, <input checked="" type="checkbox"/> Kids Play Area,


[A large, faint blue signature or scribble is present across the middle of the page.]

[Handwritten signature in blue ink.]



PART C **AREA DESCRIPTION OF THE PROPERTY**

1.	Licensed Area of the project	8.7111 acres / 35,252.571 sq.mtr. (As per RERA)		
2.	Land Area of the Project	5.215 acres/ 21,104.356 sq.mtr. (As per RERA)		
3.	Ground Coverage Area	Permitted	16,044.88 sq.mtr. (75%) (As per architect plan provided)	
		Proposed	15,100.52 sq.mtr. (As per architect plan provided)	
Covered Built-up Area	UNDER FAR		PROPOSED (In m²)	ACHIEVED STATUS As per Site Visit/Map
	Total	Proposed	54,528.02 sq. mtr / 5,86,934 sq. ft.	Please refer to sheet attached in Brief description
		Permitted	55,505.75 sq.mtr/ 5,97,458 sq.ft.	
	UNDER NON-FAR		Proposed (In m²)	ACHIEVED STATUS As per Site Visit/Map
	Proposed NON-FAR area		36,815.56 sq.mtr/ 3,96,279.01 sq.ft	Please refer to sheet attached in Brief description
	Total Gross Built Up Area		91,343.58 sq.mtr/ 9,83,213.16 sq.ft.	
4.	Open/ Green Area	Proposed	---	
		Permitted	---	
5.	Density	Proposed	154.86 PPA	
		Permitted	240-400 PPA	
6.	Carpet Area	5,38,716.01 sq. ft (As per inventory provided)		
7.	Super Area	8,79,488 sq.ft (As per inventory provided)		



[Handwritten signature]




Total Blocks/ Floors			
	Approved as per Building Plan	Actually, provided for (As per Scope of Work)	Current Status
1.	B+S+4 th Floor (As per Architect plan)	B+S+4 th Floor	Please refer to sheet attached in Brief description
2.	Total no. of Flats/ Units	Total No. of Flats = 636 DU	
3.	Type of Flats	2.5 BHK & 3.5 BHK	
4.	Land Area considered	5.215 acres (As per RERA)	
5.	Area adopted on the basis of	Land Area Adopted based on RERA Certificate	
6.	Remarks & observations, if any	---	
7.	Constructed Area considered (As per IS 3861-1966)	Built-up Area	91,343.58 sq.mtr/ 9,83,213.16 sq.ft.
	Area adopted on the basis of	Property documents only since site measurement couldn't be carried out due to vastness of the property	
	Remarks & observations, if any	The built-up area is considered as per architect plan provided to us.	

Note:

1. Area measurements considered in the report pertaining to Land & Building is adopted from relevant approved documents only.
2. Area of the large land parcels of more than 2500 sq. mtr or of uneven shape, is taken as per property documents verified with digital survey through google which has been relied upon.
3. Drawing Map, design & detailed estimation of the property/ building is out of scope of our services.

[Handwritten signature]



PART D

PROJECT APPROVAL DETAILS

S. No.	REQUIRED APPROVALS	REFERENCE NO./ DATE	STATUS (Approved/ Applied For/ Pending)
1.	Form LC-V - Formal Grant of License for setting up Group Housing Society from DTCP (HR Govt.)	License No.194 of 2022	Obtained
2.	Approved Layout Plans from HSVP	Dated: 27/02/2023	Obtained
3.	RERA Certificate	Memo No. RERA-GRG-PROJ-1242-2022	Obtained
4.	Environmental Clearance	File No. SEIAA/HR/2022/188 Date:07/12/2022	Obtained
5.	Pollution NOC	HSPCB/Consent/:329962323GUSOCTE315762 47	Obtained
6.	Forest NOC	Reference No. (SRN): -XH0-P3W-XEFR Dated:15/03/2022	Obtained
7.	Assurance letter for Sewerage Connection	Memo No.GMDA/SEW/2022/1210 Dated:27/10/2022	Obtained
8.	Electricity Connection Certificate	Memo No.ch.69/Drg.PLC Dated 02/12/2022	Obtained
9.	Assurance letter for Storm Water Connection	Memo No.GMDA/Drainage/2022/1792 Dated:24/11/2022	Obtained
10.	Assurance of water supply of drinking water	Memo No.EE (Proj)/GMDA /2022/718 Dated:11/11/2022	Obtained

***Note: The following details have been obtained and taken from documents provided by the client/bank.**



PART E



PROCEDURE OF ASSESMENT

1. GENERAL INFORMATION

i.	Important Dates	Date of Inspection of the Property	Date of Assessment	Date of Report
		30 November 2024	9 December 2024	9 December 2024
ii.	Client	State Bank of India, HLST Branch, Gurugram, Haryana.		
iii.	Intended User	State Bank of India, HLST Branch, Gurugram, Haryana.		
iv.	Intended Use	Opinion on general assessment of Project cost and Market Price of Flats inventory for Project Tie-up.		
v.	Purpose of Report	For Project Tie-up for individual Flat Financing		
vi.	Scope of the Assessment	Non binding opinion on the cost assessment of the project, ascertaining the Construction status of the project and Market Price of the Flats Inventory for which bank has asked us to do Project Tie up report.		
vii.	Restrictions	This report should not be referred for any other purpose, by any other user and for any other date other than as specified above.		
viii.	Manner in which the property is identified	<input type="checkbox"/>	Done from the name plate displayed on the property	
		<input type="checkbox"/>	Identified by the owner	
		<input checked="" type="checkbox"/>	Identified by the owner's representative	
		<input type="checkbox"/>	Enquired from local residents/ public	
		<input type="checkbox"/>	Cross checked from the boundaries/ address of the property mentioned in the documents provided to us	
		<input type="checkbox"/>	Identification of the property could not be done properly	
		<input type="checkbox"/>	Survey was not done	
ix.	Type of Survey conducted	Only photographs taken (No sample measurement verification),		


2. ASSESSMENT FACTORS

i.	Nature of the Report	Project Tie-up		
ii.	Nature/ Category/ Type/ Classification of Asset under Valuation	Nature	Category	Type
		Real estate	Residential	Housing
		Classification	Residential Group Housing	
iii.	Basis of Inventory assessment (for Project Tie up Purpose)	Primary Basis	Market Price Assessment & Govt. Guideline Value	
		Secondary Basis	Not Applicable	
iv.	Present market state of the Asset assumed Total No. of Dwelling Units	Under Normal Marketable State		
		Reason: Asset under free market transaction state		





v.	Property Use factor	Current/ Existing Use	Highest & Best Use <i>(In consonance to surrounding use, zoning and statutory norms)</i>	Considered for Assessment	
		Residential	Residential	Residential	
vi.	Legality Aspect Factor	<p>Assumed to be fine as per copy of the documents & information produced to us. However, Legal aspects of the property of any nature are out-of-scope of the Services. In terms of the legality, we have only gone by the documents provided to us in good faith.</p> <p>Verification of authenticity of documents from originals or cross checking from any Govt. dept. have to be taken care by Legal expert/ Advocate.</p>			
vii.	Land Physical Factors	Shape		Size	
		Irregular		Large	
viii.	Property Location Category Factor	City Categorization	Locality Characteristics	Property location characteristics	Floor Level
		Metro City	Good	On Wide Road	B+S+4
		Urban developing	Within urban developing zone	Near to Highway	
			Within urban developing zone	Road Facing	
		Property Facing			
		North Facing			
ix.	Physical Infrastructure availability factors of the locality	Water Supply	Sewerage/ sanitation system	Electricity	Road and Public Transport connectivity
		Yes	Yes	Yes	Easily available
		Availability of other public utilities nearby		Availability of communication facilities	
		Transport, Market, Hospital etc. are available in close vicinity		Major Telecommunication Service Provider & ISP connections are available	
x.	Social structure of the area (in terms of population, social stratification, regional origin, age groups, economic levels, location of slums/ squatter settlements nearby, etc.)	Urban Developing area			
xi.	Neighbourhood amenities	Good			

xii.	Any New Development in surrounding area	Some new group housing & plotting projects are planned for development in near vicinity.		
xiii.	Any specific advantage/ drawback in the property	Not as such		
xiv.	Property overall usability/ utility Factor	Good		
xv.	Do property has any alternate use?	No		
xvi.	Is property clearly demarcated by permanent/ temporary boundary on site	Yes demarcated properly.		
xvii.	Is the property merged or colluded with any other property	No Comments: ---		
xviii.	Is independent access available to the property	Clear independent access is available		
xix.	Is property clearly possessable upon sale	Yes		
xx.	Best Sale procedure to realize maximum Value for inventory sale (in respect to Present market state or premise of the Asset as per point (iv) above)	Market Value		
		Free market transaction at arm's length wherein the parties, after full market survey each acted knowledgeably, prudently and without any compulsion.		
xxi.	Hypothetical Sale transaction method assumed for the inventory cost analysis	Market Value		
		Free market transaction at arm's length wherein the parties, after full market survey each acted knowledgeably, prudently and without any compulsion.		
xxii.	Approach & Method Used for inventory cost analysis	PROJECT INVENTORY		
		Approach for assessment	Method of assessment	
		Market Approach	Market Comparable Sales Method	
xxiii.	Type of Source of Information	Level 3 Input (Tertiary)		
xxiv.	Market Comparable References on prevailing market Rate/ Price trend of the property and Details of the sources from where the information is gathered	a	Name:	M/s Lord Krishna Properties
			Contact No.:	+91-8882961746
			Nature of reference:	Property dealer
			Size of the Property:	~1150 to 1350 sq.ft super area
			Location:	Antalya Hills Phase 1
			Rates/ Price informed:	Rs.11,000/- to Rs.13,000/- per sq. ft. on super



	(from property search sites & local information)		area.
		Any other details/ Discussion held:	---
		b Name:	M/s. Mantra Properties
		Contact No.:	+91-8053384244
		Nature of reference:	Property dealer
		Size of the Property:	---
		Location:	Nearby subject property
		Rates/ Price informed:	Rs.11,000/- to Rs.13,000/- per sq. ft. on super area.
		Any other details/ Discussion held:	---
xxv.	Adopted Rates Justification	For the market rate of the Flats available in this project and as well as nearby project we have enquired from property dealers in that area and were able to find a Sale rate range of Rs.11,000 /- to Rs.13,000/- per sq. ft. on super built-up area for the project inclusive all charges. The land rate in subject locality is around Rs.1,00,000/- per sq.yds. to Rs.1,40,000/- per sq.yds for smaller developed plots considering the location of the property we are in view to adopt the rate of Rs.1,20,000/- per sq.yds	
xxvi.	OTHER MARKET FACTORS		
	Current Market condition	Normal	
		Remarks: NA	
		Adjustments (-/+): 0%	
	Comment on Property Salability Outlook	Easily sellable	
		Adjustments (-/+): 0%	
	Comment on Demand & Supply in the Market	Demand Good	Supply Adequately available
		Remarks: ----	
		Adjustments (-/+): 0%	
xxvii.	Any other special consideration	Reason: The land reference is available for smaller developed plots.	
		Adjustments (-/+): -40%	
xxviii.	Any other aspect which has relevance on the value or marketability of the property	NA	
		Adjustments (-/+): 0%	
xxix.	Final adjusted & weighted Rates considered for the subject property	<p align="center">Built-up unit Rate= Rs.11,000/- to Rs.13,000/- per sq. ft. on super area Land Rate= Rs. 72,000/- per sq.yds. (After discounting 40%)</p>	
xxx.	Considered Rates Justification	As per the thorough property & market factors analysis as described above, the considered market rates for sale/purchase of flats appears to be reasonable in our opinion.	

[Handwritten Signature]


xxxii. **Basis of computation & working**

- a. In this Project Tie-up report, we have adopted Market rate of Land. However, as such the value of land is immaterial and have no relevance. If any Value/Market rates are enquired for the land then the same has only been given for the reference purpose.
- b. Also, since this is a land allotted for group housing Project on which the developer has started selling the flats which includes the proportionate land portion also in each flat sale and the buyer rights on the land has been created, therefore this cost of land should not be used for Project funding especially considering the land and for Land mortgage process since land can't be sold as such.
- c. Assessment of the asset is done as found on as-is-where basis on the site as identified to us by client/ owner/ owner representative during site inspection by our engineer/s unless otherwise mentioned in the report.
- d. Analysis and conclusions adopted in the report are limited to the reported assumptions, conditions and information came to our knowledge during the course of the work and based on the Standard Operating Procedures, Best Practices, Caveats, Limitations, Conditions, Remarks, Important Notes, Valuation TOR and definition of different nature of values.
- e. For knowing comparable market rates, significant discreet local enquiries have been made from our side based on the hypothetical/ virtual representation of ourselves as both buyer and seller for the similar type of properties in the subject location and thereafter based on this information and various factors of the property, rate has been judiciously taken considering the factors of the subject property, market scenario and weighted adjusted comparison with the comparable properties unless otherwise stated.
- f. References regarding the prevailing market rates and comparable are based on the verbal/ informal/ secondary/ tertiary information which are collected by our team from the local people/ property consultants/ recent deals/ demand-supply/ internet postings are relied upon as may be available or can be fetched within the limited time & resources of the assignment during market survey in the subject location. No written record is generally available for such market information and analysis has to be derived mostly based on the verbal information which has to be relied upon.
- g. Market Rates are rationally adopted based on the facts of the property which came to our knowledge during the course of the assessment considering many factors like nature of the property, size, location, approach, market situation and trends and comparative analysis with the similar assets. During comparative analysis, price assessment metrics is prepared and necessary adjustments are made on the subject asset.
- h. The indicative value has been suggested based on the prevailing market rates that came to our knowledge during secondary & tertiary market research and is not split into formal & informal payment arrangements. Most of the deals takes place which includes both formal & informal payment components. Deals which take place in complete formal payment component may realize relatively less actual transaction value due to inherent added tax, stamp registration liabilities on the buyer.
- i. Secondary/ Tertiary costs related to asset transaction like Stamp Duty, Registration charges, Brokerage, Commission, Bank interest, selling cost, Marketing cost, etc. pertaining to the sale/ purchase of this property are not considered while assessing the indicative estimated Market Value.
- j. This report includes both, Govt. Guideline Value and Indicative Estimated Prospective Market Value as described above. As per the current market practice, in most of the cases, formal transaction takes place for an amount less than the actual transaction amount and rest of the payment is normally done informally.
- k. Area measurements considered Report pertaining to asset/ property is adopted from relevant approved documents or sample site measurement whichever is less unless otherwise mentioned. All area measurements are on approximate basis only.
- l. Area of the large land parcels of more than 2500 sq. mtr. or of uneven shape in which there can be practical difficulty in sample measurement, is taken as per property documents which has been relied

upon unless otherwise stated.

- m. Drawing, Map, design & detailed estimation of the property/ building is out of scope of the services.
- n. Construction rates are adopted based on the present market replacement cost of construction and calculating applicable depreciation & deterioration factor as per its age, existing condition & specifications based on visual observation only of the structure. No structural, physical tests have been carried out in respect of it. No responsibility is assumed for latent defects of any nature whatsoever, which may affect value, or for any expertise required to disclose such conditions.
- o. Construction rates are adopted based on the plinth area rates prevailing in the market for the structure as a whole and not based on item wise estimation or Bills of Quantity method unless otherwise stated.
- p. The condition assessment and the estimation of the residual economic life of the structure are only based on the visual observations and appearance found during the site survey. We have not carried out any structural design or stability study; nor carried out any physical tests to assess structural integrity & strength.
- q. Any kind of unpaid statutory, utilities, lease, interest or any other pecuniary dues on the asset or on its owners has not been factored in the Report.
- r. Project tie-up report is prepared based on the macro analysis of the asset/ property considering it in totality and not based on the micro, component or item wise analysis. Analysis done is a general assessment and is neither investigative in nature nor an audit activity.
- s. Project tie up is done for the asset found on as-is-where basis which owner/ owner representative/ client/ bank has shown to us on site of which some reference has been taken from the information/ data given in the copy of documents provided to us which have been relied upon in good faith and we have assumed that it to be true and correct.

xxxii.

ASSUMPTIONS

- a. Documents/ Information/ Data provided by the client/ property owner or his representative both written & verbally is true and correct without any fabrication and has been relied upon in good faith.
- b. Local verbal enquiries during micro market research came to our knowledge are assumed to be taken on record as true & factual.
- c. The assets and interests therein have been valued free and clear of any liens or encumbrances unless stated otherwise. No hidden or apparent conditions regarding the subject assets or their ownership are assumed to exist. No opinion of title is rendered in this report and a good title is assumed unless stated otherwise.
- d. It is assumed that the concerned Lender/ Financial Institution has asked for the Project Tie up report of that property after satisfying the authenticity of the documents given to us and for which the legal verification has been already taken and cleared by the competent Advocate before requesting for the Project Tie up report. // We assume no responsibility for the legal matters including, but not limited to, legal or title concerns.
- e. Payment condition during transaction in the Project tie up report has been considered on all cash bases which includes both formal & informal payment components as per market trend.
- f. Sale transaction method of the asset is assumed as Free market transaction without any compulsion unless otherwise mentioned while assessing Indicative & Estimated Fair Prospective Market Value of the asset unless otherwise stated.
- g. This Project tie up report is prepared for the specific unit based on the assumption that complete Group Housing Society/ Integrated Township is approved and complied with all relevant laws and the subject unit is also approved within the Group Housing Society/ Township.

xxxiii.

SPECIAL ASSUMPTIONS

None

xxxiv.

LIMITATIONS

None



PROJECT TIE-UP REPORT M3M ANTALYA HILLS PHASE I

3. COST ASSESSMENT OF LAND			
Sr. No.	Particulars	Govt. Circle/ Guideline Value	Land Value
a.	Prevailing Rate range	4 x Rs.2,30,00,000/- per acres. (For Residential Land = 4 x agricultural land)	Rs. 1,00,000/- to Rs. 1,40,000/- per sq.yds.
b.	Deduction on Market Rate	---	---
c.	Rate adopted considering all characteristics of the property	Rs.9,20,00,000/- per acres	Rs. 72,000/- per sq.yds.
d.	Total Land Area/FAR Area considered <i>(documents vs site survey whichever is less)</i>	5.215 acres / 21104.35 sq. mtr	5.215 acres / 21104.35 sq. mtr / 25,240.57 sq.yds
e.	Total Value of land (A)	5.215 acre X Rs.9,20,00,000/- per acres	25,240.57 sq.yds X Rs.72,000/- per sq.yds
		Rs. 47,97,80,000/-	Rs.53,49,87,602/-


4. COST ASSESSMENT OF BUILDING CONSTRUCTION				
Sr. No.	Particulars	EXPECTED BUILDING CONSTRUCTION VALUE		
		FAR Area		NON-FAR Area
	Building Construction Value	Rate range	Rs. 1600/- to 2,000/- per sq. ft.	Rs. 1,400/- to 1,600/- per sq. ft.
		Rate adopted	Rs. 1,800/- per sq. ft.	Rs. 1,500/- per sq. ft.
		Built-up Area	54,528.02 sq. mtr / 5,86,934 sq. ft.	36,815.56 sq.mtr/ 3,96,279.01 sq.ft
		Pricing Calculation	Rs.1800/- per sq.ft. X 5,86,934 sq. ft.	Rs. 1,500/- per sq. ft. X 3,96,279.01 sq.ft.
		Total Value	Rs. 105,64,81,478/-	Rs. 59,44,18,509/-
a.	Depreciation percentage <i>(Assuming salvage value % per year)</i>	NA <i>(Above replacement rate is calculated after deducting the prescribed depreciation)</i>		
b.	Age Factor	NA		
c.	Structure Type/ Condition	RCC framed structure		
d.	Construction Replacement Value (B)	Rs. 165,08,99,987/-		
e.	Guideline Construction Value	9,83,213 sq.ft X Rs. 1,500/- per sq.ft		
		Rs. 147,48,19,741/-		



5. COST ASSESSMENT OF ADDITIONAL BUILDING & SITE AESTHETIC WORKS			
	Particulars	Specifications	Expected Construction Value
a.	Add extra for Architectural aesthetic developments, improvements (Add lump sum cost)	---	---
b.	Add extra for fittings & fixtures (Doors, windows, wood work, cupboards, modular kitchen, electrical/ sanitary fittings)	Approx. 7% of building construction cost	Rs. 11,55,62,999/-
c.	Add extra for services (Water, Electricity, Sewerage, Main gate, Boundary, Lift, Auxiliary power, AC, HVAC, Firefighting etc.)	Approx. 9% of building construction cost	Rs. 14,85,80,999/-
d.	Add extra for internal & external development and other facilities (Internal roads, Landscaping, Pavements, Street lights, Park Area, External area landscaping, Land development, Approach Road, Play Area, etc.)	Approx. 5% of building construction cost	Rs. 8,25,44,999/-
e.	Expected Construction Value (C)	---	Rs. 34,66,88,997/-

6. MARKET/ SALABLE AMOUNT OF THE FLATS


a.	Total No. of DU	Residential- 636 DU
b.	Total Salable Area for Flats (As per inventory sheet provided by client)	Please refer to the inventory.
c.	Launch Price = (approx.) (Including PLC + Car Parking + EDC + IDC + Club & other charges)	No information provided
	Builder's Selling Rate (Excluding PLC + Car Parking + EDC + IDC + Club & other charges)	No information provided
	Market Rate in secondary sale (Including PLC + Car Parking + EDC + IDC + Club & other charges)	Rs 11,000/- to 13,000/- Per Sq. Ft on super area
d.	Remarks	<ul style="list-style-type: none"> The value of the Flats is varying from floor to floor and direction to direction as per information gathered from the public domain & dealers of that area, and it is found that flat rates vary from Rs. 11,000/- to Rs. 13,000/- per sq. ft. (Including PLC + Car Parking + EDC + IDC + Club & other charges) on Super area for the Project and the same seems to be reasonable in our view. Details of the inventory is as provided by the builder. Pricing assessment of the inventory is done based on the prospective number of flats which builder intends to create in this Project as provided by the builder.



INVENTORY ANALYSIS

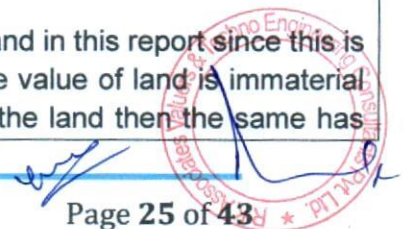
Plot Type	Configuration	Super area per DU (In sq.mtr.)	Super area per DU (In sq.ft.)	Units on one type of plot	Total Saleable area of each type (in sq.ft.)	@Rs.11,000/- per sq. ft. on super built up area (In Cr.)	@Rs.13,000/- per sq. ft. on super built up area (in Cr.)	
A	3.5 BHK	141.96	1528	376	5,74,528	631.98	746.89	
A1	3.5 BHK	151.34	1629	60	97,740	107.51	127.06	
A2	3.5 BHK	144.46	1555	40	62,200	68.42	80.86	
B	2.5 BHK	109.16	1175	32	37,600	41.36	48.88	
B1	2.5 BHK	107.30	1155	28	32,340	35.57	42.04	
C	3.5 BHK	151.90	1635	32	52,320	57.55	68.02	
D	2.5 BHK	105.72	1138	20	22,760	25.04	29.59	
P	2.5 BHK	99.78	1074	4	4,296	4.73	5.58	
		117.15	1261	4	5,044	5.55	6.56	
		118.45	1275	4	5,100	5.61	6.63	
		124.12	1336	4	5,344	5.88	6.95	
		138.61	1492	4	5,968	6.56	7.76	
		150.97	1625	4	6,500	7.15	8.45	
		157.75	1698	4	6,792	7.47	8.83	
	3.5 BHK	111.58	1201	4	4,804	5.28	6.25	
		116.50	1254	4	5,016	5.52	6.52	
		135.73	1461	4	5,844	6.43	7.60	
		154.78	1666	4	6,664	7.33	8.66	
		156.45	1684	4	6,736	7.41	8.76	
	Total				636	9,47,596	1,042.36	1,231.87

[Handwritten Signature]



PROJECT TIE-UP REPORT M3M ANTALYA HILLS PHASE I

7. CONSOLIDATED COST ASSESSMENT OF THE ASSET			
Sr. No.	Particulars	Govt. Circle/ Guideline Value	Indicative & Estimated Prospective Market Value
a.	Land Value (A)	Rs. 47,97,80,000/-	Rs. 227,16,51,565/-
b.	Structure Construction Value (B)	Rs. 147,48,19,741/-	Rs. 165,08,99,987/-
c.	Additional Aesthetic Works Value (C)	---	Rs. 34,66,88,997/-
d.	Total Add (A+B+C)	Rs. 195,45,99,741/-	Rs. 426,92,40,549/-
e.	Additional Premium if any	---	---
	Details/ Justification	---	---
f.	Deductions charged if any	---	---
	Details/ Justification	---	---
g.	Total Indicative & Estimated Prospective Fair Market Value	---	Rs. 426,92,40,549/-
h.	Rounded Off	---	Rs. 427,00,00,000/-
i.	Indicative & Estimated Prospective Fair Market Value in words	---	Rupees Four Hundred Twenty-Seven Crore only
j.	Expected Realizable Value (@ ~15% less)	---	Rs. 362,95,00,000/-
k.	Expected Distress Sale Value (@ ~25% less)	---	Rs. 320,25,00,000/-
l.	Percentage difference between Circle Rate and Market Value	---	---
m.	Likely reason of difference in Circle Value and Fair Market Value in case of more than 20%	Circle rates are determined by the District administration as per their own theoretical internal policy for fixing the minimum valuation of the property for property registration tax collection purpose and Market rates are adopted based on prevailing market dynamics found as per the discrete market enquiries which is explained clearly in Valuation assessment factors.	
n.	Concluding Comments/ Disclosures if any		
	<p>a. The subject property is a Group Housing project.</p> <p>b. We are independent of client/ company and do not have any direct/ indirect interest in the property.</p> <p>c. This Project tie up report has been conducted by R.K Associates Valuers & Techno Engineering Consultants (P) Ltd. and its team of experts.</p> <p>d. In this Project Tie-up report, we have adopted Market Valuation of Land in this report since this is only a tie up report and not a project valuation report. Therefore, the value of land is immaterial and have no relevance. If any Value/Market rates are enquired for the land then the same has</p>		



only been given for the reference purpose.

- e. Also, since this is a land for group housing Project on which the developer has started selling the Flats which includes the proportionate land portion also in each Flat sale and the buyer rights on the land has been created, therefore this cost of land should not be used for Project funding especially considering the land and for Land mortgage process since land can't be sold as such.
- f. This is a Project Tie-up report. Scope of the work is opinion on general assessment of Project cost and Market Price of Flats inventory for Project Tie-up Wherever the term of valuation or anything related to it is mentioned in the report is only for illustration purpose in relation to pricing assessment and should not be construed as pure valuation assignment or for any other purpose. The main scope focused in this report is Project status.
- g. This Project Tie-up is done for the property found on as-is-where basis as shown on the site by the Bank/ customer of which photographs is also attached with the report.
- h. Reference of the property is also taken from the copies of the documents/ information which interested organization or customer could provide to us out of the standard checklist of documents sought from them and further based on our assumptions and limiting conditions. All such information provided to us has been relied upon in good faith and we have assumed that it is true and correct. However, we do not vouch the absolute correctness of the property identification, exact address, physical conditions, etc. based on the documents provided to us since property shown to us may differ on site Vs as mentioned in the documents or incorrect/ fabricated documents may have been provided to us.
- i. Legal aspects for e.g., investigation of title, ownership rights, lien, charge, mortgage, lease, verification of documents from originals or from any Govt. department, etc. has to be taken care by legal experts/ Advocates and same has not been done at our end.
- j. The pricing assessment of an asset is an estimate of the worth of that asset which is arrived at by the Valuer in his expert opinion after factoring in multiple parameters and externalities. This may not be the actual price of that asset and the market may discover a different price for that asset.
- k. This report only contains opinion based on technical & market information which came to our knowledge during the course of the assignment. It doesn't contain any recommendations.
- l. This report is prepared following our Standard Operating Procedures & Best Practices and will be subject to Limitations, Conditions, Valuer's Remarks, Important Notes, Valuation TOS and basis of computation & working as described above.
- m. The use of this report will become valid only after payment of full fees as per the Payment Terms. Using this report or any part content created in this report without payment of charges will be seen as misuse and unauthorized use of the report.



0. IMPORTANT KEY DEFINITIONS

Fair Value suggested by the competent Valuer is that prospective estimated amount in his expert & prudent opinion of the subject asset/ property without any prejudice after he has carefully & exhaustively evaluated the facts & information came in front of him or which he could reasonably collect during the course of the assessment related to the subject asset on an as-is, where-is basis in its existing conditions, with all its existing advantages & disadvantages and its potential possibilities which is just & equitable at which the subject asset/ property should be exchanged between a willing buyer and willing seller at an arm's length transaction in an open & unrestricted market, in an orderly transaction after proper marketing, wherein the parties, each acted knowledgeably, prudently without any compulsion on the date of the Report.

Fair Value without using the term "Market" in it describes that the value suggested by the Valuer may not mandatorily follow or may not be in complete consonance to the established Market in his expert opinion. It may or may not follow market dynamics. But if the suggested value by the valuer is not within the prevailing Market range or is assessed for an asset is located in an un-established Market then the valuer will give reasonable justification & reasoning that for what reasons the value suggested by him doesn't follow the prevailing market dynamics.

Fair Market Value suggested by the competent Valuer is that prospective estimated amount in his expert & prudent opinion of the subject asset/ property without any prejudice in consonance to the Market dynamics after he has carefully & exhaustively evaluated the facts & information came in front of him or which he could reasonably collect during the course of assessment related to the subject asset on an as-is, where-is basis in its existing conditions, with all its existing advantages & disadvantages and its potential possibilities which is just & equitable at which the subject asset/ property should be exchanged between a willing buyer and willing seller at an arm's length transaction in an open & unrestricted market, in an orderly transaction after proper marketing, wherein the parties, each acted knowledgeably, prudently without any compulsion on the date of the Report.

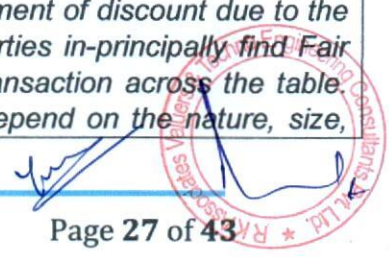
Here the words "in consonance to the established Market" means that the Valuer will give opinion within the realms & dynamics of the prevailing market rates after exhaustively doing the micro market research. However due to the element of "Fair" in it, valuer will always look for the factors if the value should be better than the market realms which is just & equitable backed by strong justification and reasoning.

Market Value suggested by the competent Valuer is that prospective estimated amount which is average price of the similar comparable assets prevailing in an open & established market during the near period of the date of valuation at which the subject asset/ property should be exchanged between a willing buyer and willing seller on an as-is, where-is basis in its existing conditions, with all its existing advantages & disadvantages and its potential possibilities at an arm's length transaction in an open, established & unrestricted market, in an orderly transaction, wherein the parties, each acted without any compulsion on the date of the Valuation.

Using the term "Market Value" without "Fair" omits the elements of proper marketing, acting knowledgeably & prudently.

Market and market participants can be sentimental, inclined towards the transaction without the element of complete knowledge & prudence about facts or due diligence of the asset therefore "each acted knowledgeably, prudently" has been removed from the market Value definition.

Realizable Value is that minimum prospective estimated value of the asset/ property which it may be able to fetch at the time of actual property transaction factoring in the element of discount due to the prospects of deep negotiations between the buyer & seller when the parties in-principally find Fair Market Value reasonable and sits together to close the deal and the transaction across the table. Discount percentage on the Fair Market Value due to negotiation will depend on the nature, size,



various salability prospects of the subject asset, the needs of the buyer & the seller and kind of payment terms. In some of the cases Realizable and Fair Market Value may also be equal.

Distress Sale Value* is that value when the property is attached with any process such as mortgaged financing, financial or operational dues which is under any stress condition or situation and the stakeholders are under process of finding resolution towards it to save the property from being attached to a formal recovery process. In this type of sale, minimum fetch value assessed will always be less than the estimated Fair Market Value where the discount of percentage will depend upon various circumstances and factors such as nature, size, salability prospects of the property and kind of encumbrance on the property. In this type of sale, negotiation power of the buyer is always more than the seller and eagerness & pressure of selling the property will be more on the seller than the buyer.

Liquidation Value is the amount that would be realized when an asset or group of assets are sold due to any compulsion or constraints such as in a recovery process guided by statute, law or legal process, clearance sale or any such condition or situation thereof where the pressure of selling the asset/ property is very high to realize whatever maximum amount can be from the sale of the assets in a limited time for clearance of dues or due to closure of business. In other words, this kind of value is also called as forced sale value.

Difference between Costs, Price & Value: Generally, these words are used and understood synonymously. However, in reality each of these has a completely different meaning, premise and also having different definitions in professional & legal terms. Therefore, it is our professional responsibility to describe the definitions of these words to avoid ambiguity & confusion in the minds of the user of this report.

The **Cost** of an asset represents the actual amount spend in the construction/ actual creation of the asset.


The **Price** is the amount paid for the procurement of the same asset.

The **Value** is defined as the present worth of future rights in the property/ asset and is a hypothetical or notional price that buyers and sellers are most likely to conclude for a good or service. Value is not a fact, but an estimate of the likely price to be paid for a good or service at a given time in accordance with a particular definition of value.

Therefore, in actual for the same asset/ property, cost, price & value remain different since these terms have different usage & meaning.

p. **Enclosures with the Report:**

- Enclosure I: Screenshot of the price trend references of the similar related properties available on public domain -
- Enclosure II: Google Map Location
- Enclosure III: Photographs of the property
- Enclosure IV: Copy of Circle Guideline
- Enclosure V: Other Relevant Documents/Articles taken for reference
- Enclosure VI: Consultant's Remarks
- Enclosure VI: Model Code Of Conduct For Valuer

IMPORTANT NOTES

DEFECT LIABILITY PERIOD - In case of any query/ issue or escalation you may please contact Incident Manager by writing at valuers@rkassociates.org. We try our level best to ensure maximum accuracy in the Calculations done, Rates adopted and various other data points & information mentioned in the report but still can't rule out typing, human errors, assessment or any other mistakes. In case you find any mistake, variation, discrepancy or inaccuracy in any data point mentioned in the report, please help us by bringing all such points into our notice in writing at valuers@rkassociates.org within 30 days of the report delivery, to get these rectified timely, failing which R.K Associates shouldn't be held responsible for any inaccuracy in any manner. Also, if we do not hear back anything from you within 30 days, we will assume that the report is correct in all respect and no further claim of any sort will be entertained thereafter. We would welcome and appreciate your feedback & suggestions in order to improve our services.

Our **DATA RETENTION POLICY** is of **ONE YEAR**. After this period, we remove all the concerned records related to the assignment from our repository. No clarification or query can be answered after this period due to unavailability of the data.

COPYRIGHT FORMAT - This report is prepared on the copyright format of R.K Associates to serve our clients in the best possible way. Legally no one can copy or distribute this format without prior approval from R.K Associates. It is meant only for the organization as mentioned on the cover page of this report. Distribution or use of this format or any content of this report wholly or partially other than R.K Associates will be seen as unlawful act and necessary legal action can be taken against the defaulters.

IF REPORT IS USED FOR BANK/ FIs



NOTE: As per IBA Guidelines in case the valuation report submitted by the valuer is not in order, the banks / FIs shall bring the same to the notice of the valuer within 15 days of submission for rectification and resubmission. In case no such communication is received, it shall be presumed that the valuation report has been accepted.

At our end we have not verified the authenticity of any documents provided to us. Bank is advised to verify the genuineness of the property documents before taking any credit decision.

Terms of Services & Consultant's Important Remarks are available at www.rkassociates.org for reference.




PROJECT TIE-UP REPORT
M3M ANTALYA HILLS PHASE I

SURVEY ANALYST	ENGINEERING ANALYST	REVIEWER
Yash Bhatnagar & Anuj Sharma	Yash Bhatnagar	Anil Kumar
		

Declaration	<p>a. The information provided by us is true and correct to the best of our knowledge and belief.</p> <p>b. The analysis and conclusions are limited by the reported assumptions, limiting conditions, remarks.</p> <p>c. Firm have read the Handbook on Policy, Standards and Procedures for Real Estate Valuation by Banks and HFIs in India, 2009 issued by IBA and NHB, fully understood the provisions of the same and followed the provisions of the same to the best of our ability and this report is in conformity to the Standards of Reporting enshrined in the above Handbook as much as practically possible in the limited time available. Procedures and standards adopted in carrying out the assessment is mentioned in Part-F of the report which may have certain departures to the said IBA and IVS standards in order to provide better, just & fair <i>assessment</i> as per the purpose.</p> <p>d. No employee or member of R.K Associates has any direct/ indirect interest in the property.</p> <p>e. Our authorized surveyor Yash Bhatnagar & Anuj Sharma has visited the subject property on 30/11/2024 in the presence of the owner's representative with the permission of owner.</p> <p>f. Firm is an approved Valuer of the Bank.</p> <p>g. We have not been depanelled or removed from any Bank/Financial Institution/Government Organization at any point of time in the past.</p> <p>h. We have submitted the Valuation Report directly to the Bank.</p>
--------------------	--





**ENCLOSURE 1: PRICE TREND REFERENCES OF THE SIMILAR RELATED
 PROPERTIES AVAILABLE ON PUBLIC DOMAIN**

M3M Antalya Hills Phase I 5 Reviews

By M3M India Pvt. Ltd.
 Sector 79, Gurgaon

₹ 1.36 Cr - ₹ 1.86 Cr
 2,3 BHK Builder Floors | Possession Dec'25 [See Price Trend](#) | [₹118 Lac EMI](#)

[Download Brochure](#) [Contact Seller](#)

Project Cost	Total Units	Project Size	Launch Date	Total Floors	BHK
₹ 9615	696	25 Acre	Dec 22	1	2,3

[View Amenities \(23\)](#) →

Looking for a Property in
M3M Antalya Hills Phase I?

Your Name

Email

IND +91 Mobile Number

[I Agree to Map/Browse Terms of Use](#)


Get Contact Details

M3M Antalya Hills Phase I Floor Plans & Pricing

[All](#) [1 BHK](#) [2 BHK](#)

7 Sizes | Super area 1136 - 1557 Sq-ft

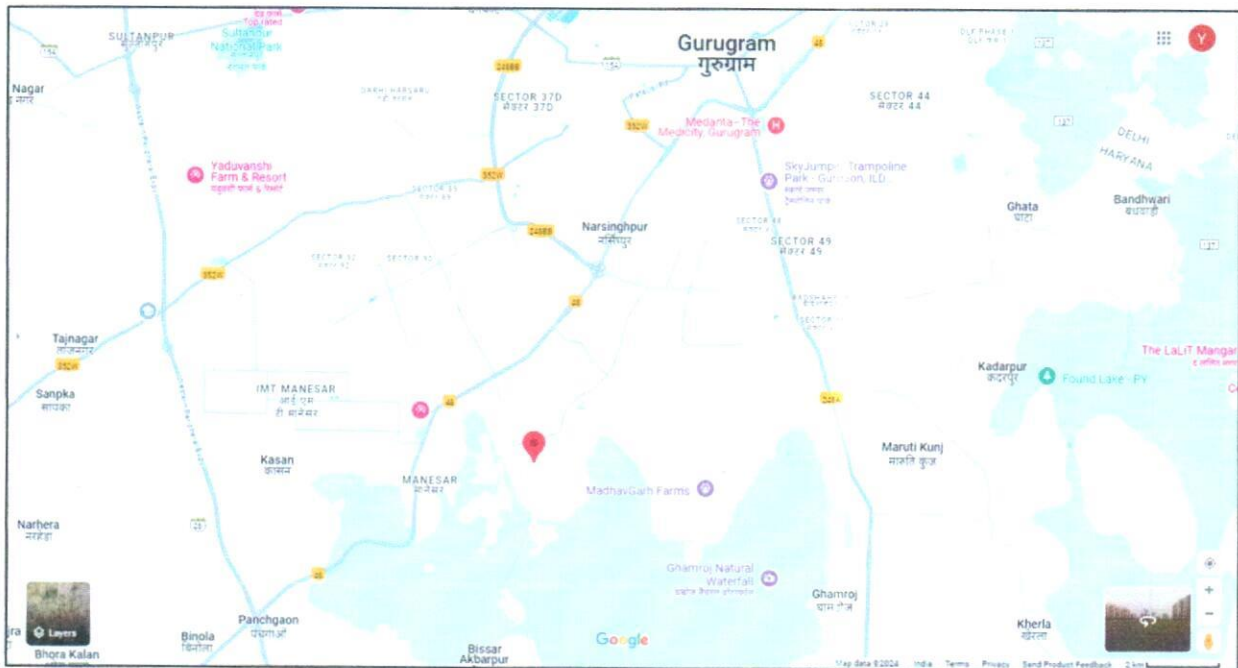
<p>1423 Sq-ft 3 BHK ₹1.70 Cr ₹148 Lac EMI Possession by Dec 25</p> <p>See ALL properties Contact</p>	<p>1525 Sq-ft 3 BHK ₹1.83 Cr ₹159 Lac EMI Possession by Dec 25</p> <p>See ALL properties Contact</p>	<p>1547 Sq ₹1.85 Cr Possess</p> <p>See ALL properties Contact</p>
--	--	---



Handwritten signature



ENCLOSURE 2: GOOGLE MAP LOCATION



[Handwritten signature]




ENCLOSURE 3: PHOTOGRAPHS OF THE PROPERTY




PROJECT TIE-UP REPORT

M3M ANTALYA HILLS PHASE I



[Handwritten Signature]



PROJECT TIE-UP REPORT

M3M ANTALYA HILLS PHASE I

ENCLOSURE: 4- COPY OF CIRCLE RATE

COLLECTOR RATE OF JIHSI, MANESAR DISTRICT, GURUGRAM, PROPOSED FOR THE YEAR 2021-22														
Village Name	Mushd No.	Rate for the Year 2021-22				Rate for the Year 2022				Proposed Rate for the Year 2023-24				
		Rate for the year of Agricultural Land (Rs. Per Acre)	Residential (Rs. Per Sq. Yards, Other Than Sector's Service Area)	Commercial (Rs. Per Sq. Yards)	Rate of Land upto 2 acre depth from NH 48	Rate for the year of Agricultural Land (Rs. Per Acre)	Residential (Rs. Per Sq. Yards, Other Than Sector's Service Area)	Commercial (Rs. Per Sq. Yards)	Rate of Land upto 2 acre depth from NH 48	Rate for the year of Agricultural Land (Rs. Per Acre)	Residential (Rs. Per Sq. Yards, Other Than Sector's Service Area)	Commercial (Rs. Per Sq. Yards)	Rate of Land upto 2 acre depth from NH 48	% increase
					NH 48	Major Roads								

Near Airport	4-6mm, 7mm, 13mm to 25, 8-1 to 3, 8 to 25, 20 7-11mm, 12mm, 19 to 23, 24 8-1 to 4, 5mm to 25, 9-1 to 25, 10-7mm, 6mm, 15mm, 16mm, 24mm, 11-7mm, 6mm, 15mm, 16mm, 12-7 to 25, 13-1 to 25, 26 14-1 to 25, 26 15-1, 2mm, 3mm to 13mm,															
Public Utilities, Open Space, Agriculture Zone (As per Master Plan 2034)	80-1 to 5mm, 6mm, 7 to 10mm, 11mm to 14mm, 15mm, 16mm, 17, 25															
Aggiculture Zone (As per Master Plan 2034)	Chat Side B-Zone & Commercial Area	1000000	600	1600	NA	NA	2000000	1000	2200	NA	2100000	2100000	1150	2500	NA	250000
Near Airport	Total Area Outside B-Zone	553700	400	950	NA	NA	600000	450	1100	NA	NA	600000	620	1200	NA	NA
Near Airport	1-25, 2-12.1 to 13.3, 17.8 to 25, 3-1, 10.1 to 12, 19 to 22.2, 4-1 to 26, 5-5.1 to 7, 13 to 19, 21.1 to 25.2, 6-1 to 25, 10-1 to 26, 11-1 to 2, 9 to 11, 19 to 23, 12-20 to 23, 13-1 to 6, 7-1 to 26,															

Note:

- Any Land for which change of land use if it has been obtained in (non-licensed colony) the following rates will be applicable:
 - Residential plotted colony-three times of Agricultural collector rates.
 - Residential Group Housing Colony Four times of the Agricultural collector rates.
 - Commercial -Five times of the Agricultural collector rates.
 - Warehouse - Two times of the collector rates of the Agricultural land
 - Educational/Institutional, College, Hospital, Club - Three times of the collector rates of the Agricultural land
 - Industrial land- 2.5 times the collector rates of the Agricultural land
- Value of the land falling on NH-48 will be 25% more upto the depth of 2 Acre from the road
- Value of the land falling on Pataudi-Tauru Road and Pachgaon-Iauru road will be 10% more upto depth 2 Acre from the road land less than 1000Sq. Yard will be treated as residential for stamp levying
- if there is a 24 Mtr Road in front of the plot and the plot is of cornerer in which 2 or more road are taken and there is a park in front of the plot, then the collector rate will be 40 percent more than the normal collector rate.
- if there is a 30 Mtr road or park in front of the plot and the plot is of cornerer, the collector rate will be more than 20 percent of the normal collector rate.

Joint sub Registrar Manesar Sub Registrar Manesar SDO (c), West Gurugram Registrar Gurugram Deputy Commissioner Registrar Gurugram



ENCLOSURE 5: OTHER RELEVANT DOCUMENTS

FORM REP (D) Section 5 (1)

HARYANA REAL ESTATE REGULATORY AUTHORITY
GURUGRAM


HARERA
GURUGRAM

REGISTRATION NO. 125 of 2022

RC/REP/HARERA/GGM/650/382/2022/125 Date: 23.12.2022

UNIQUE NO. GENERATED ONLINE RERA GRG PROJ 1242 2022

REGISTRATION CERTIFICATE
REAL ESTATE PROJECT
M3M ANTALYA HILLS PHASE I

1. This registration is granted under section 5 of the Real Estate (Regulation & Development) Act, 2016 to the following project.

(A) PARTICULARS OF THE PART OF PROJECT REGISTERED

S.N.	Particulars	Details
(i)	Name of the project	M3M Antalya Hills Phase I
(ii)	Location	Sector-79, Gurugram
(iii)	License no. and validity	194 of 2022 dated 29.11.2022 valid upto 28.11.2027
(iv)	Total licensed area of the project	8.7111 acres
(v)	Area of project for registration	5.215 acres
(vi)	Nature of the project	Independent Residential Floors
(vii)	Total FAR area of the project	55715.54 sqm
(viii)	Number of plots	159
(ix)	Number of units	636

(B) NAME OF THE PROMOTERS

S. N.	Particulars	S.N.	Details
(i)	Promoter I/License holders	1.	M/s Loon Land Development Limited

(C) PARTICULARS OF THE PROMOTER I/ DEVELOPER

S. N.	Particulars	Details
(i)	Name	M/s Loon Land Development Limited
(ii)	Registered Address	Office No. 1221-A, Devika Tower, 12th Floor, 6, Nehru Place, New Delhi 110018
(iii)	Corporate Office Address	7th Floor, M3M Urbana Business Park, Tower A, Sector-67, Gurugram, Haryana-122102



Page 1 of 5



Directorate of Town & Country Planning, Haryana

Nagar Yojana Bhavan, Plot no. 3, Sector-18 A, Madhya Marg, Chandigarh
Web site: tcepharyana.gov.in - e-mail: tcepharyana@tcepharyana.com

FORM LC-V
(See Rule 12)

License No. 194 of 2022

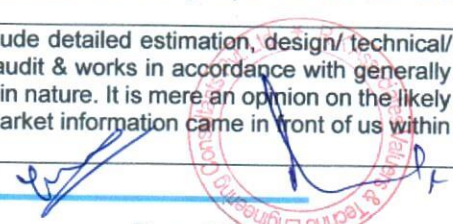
This License has been granted under the Haryana Development and Regulation of Urban Areas Act 1975 & the Rules 1976 made there under to Loom Land Development Ltd., A-8B, 2nd floor, Friends Colony East, New Delhi-65 to set up an Affordable Residential Plotted Colony (DDJAY-2016) over an area measuring 8.7111 acres (an area measuring 8.1986 acres under migration from licence no. 19 of 2019 dated 11.02.2019 (granted for NILP) under migration policy dated 18.02.2016 and additional area 0.5125 acres) in the revenue estate of village Naurangpur, Sector-79, District-Gurgaon.

1. The particulars of the land, wherein the aforesaid affordable residential plotted colony is to be set up, are given in the schedule of land annexed hereto and duly signed by the Director, Town & Country Planning, Haryana.
2. The Licence is granted subject to the following conditions:
 - a) That the affordable residential plotted colony will be laid out in confirmation to the approved layout building plan and development works will be executed in accordance to the designs and specifications shown in the approved plans.
 - b) That the licensee shall abide by the Deen Dayal Jan Awas Yojna policy dated 08.02.2016, subsequent amendments from time to time and other direction given by the Director time to time to execute the project.
 - c) That the licensee shall deposit an amount of Rs. 1,93,89,885/- (Rs. 500 per sqm for the residential component and Rs. 1000 per sqm for commercial component) against Infrastructural Development Charges in two equal installments, first within 60 days from issuance of license and second within six months be paid online at www.tcepharyana.gov.in. In failure of which, an interest @ 1% per annum for delay period shall be charged.
 - d) That the conditions of the agreements already executed are duly fulfilled and the provisions of Haryana Development and Regulation of Urban Areas Act, 1975 and the Rules 1976 made there under are duly complied with.
 - e) That the licensee shall maintain and upkeep of all roads, open spaces, public park and public health services for a period of five years from the date of issue of the completion certificate unless earlier relieved of this responsibility and thereupon to transfer all such roads, open spaces, public parks and public health services free of cost to the Govt. or the local authority, as the case may be in accordance with the provisions of Section 313(a)(iii) of the Haryana Development and Regulation of Urban Areas Act, 1975.
 - f) That the licensee shall integrate the services with Haryana Shahari Vikas Pradhikaran services as and when made available.
 - g) That the licensee shall transfer 10% area of the licensed colony free of cost to the Government for provision of community facilities or develop such area on its own in


Director General
Town & Country Planning
Haryana, Chandigarh

ENCLOSURE 6: CONSULTANT'S REMARKS

1.	This Tie up report is done for the asset found on as-is-where basis which owner/ owner representative/ client/ bank has shown/ identified to us on the site unless otherwise mentioned in the report of which some reference has been taken from the information/ data given in the copy of documents provided to us and informed verbally or in writing out of the standard checklist of documents sought from the client & its customer which they could provide within the reasonable expected time out of the standard checklist of documents sought from them and further based on certain assumptions and limiting conditions. The information, facts, documents, data which has become primary basis of the report has been supplied by the client which has been relied upon in good faith and is not generated by the Valuer.
2.	The client/ owner and its management/ representatives warranted to us that the information they have supplied was complete, accurate and true and correct to the best of their knowledge. All such information provided to us either verbally, in writing or through documents has been relied upon in good faith and we have assumed that it is true & correct without any fabrication or misrepresentation. I/We shall not be held liable for any loss, damages, cost or expenses arising from fraudulent acts, misrepresentations, or willful default on part of the owner, company, its directors, employee, representative or agents.
3.	Legal aspects for e.g. Investigation of title, ownership rights, lien, charge, mortgage, lease, sanctioned maps, and verification of documents provided to us such as title documents, Map, etc. from any concerned Govt. office etc. have to be taken care by legal expert/ Advocate and same is not done at our end. It is assumed that the concerned Lender/ Financial Institution has asked for the Project tie up report of that property after satisfying the authenticity of the documents given to us for which the legal verification has been already taken and cleared by the competent Advocate before requesting for the tie up report. I/ We assume no responsibility for the legal matters including, but not limited to, legal or title concerns.
4.	In the course of the preparation of this tie up report, we were provided with both written and verbal information. We have however, evaluated the information provided to us through broad inquiry, analysis and review but have not carried out a due diligence or audit of the information provided for the purpose of this engagement. Our conclusions are based on the assumptions and other information provided to us by the client during the course of the assessment.
5.	Getting cizra map or coordination with revenue officers for site identification is a separate activity and is not part of the tie up report services and same has not been done in this report unless otherwise stated.
6.	We have made certain assumptions in relation to facts, conditions & situations affecting the subject of, or approach to this exercise that has not been verified as part of the engagement rather, treated as "a supposition taken to be true". If any of these assumptions prove to be incorrect then our estimate on value will need to be reviewed.
7.	This is just an opinion report based on technical & market information having general assessment & opinion on the indicative, estimated Market Value of the property for which Bank has asked to conduct the tie up report. It doesn't contain any other recommendations of any sort including but not limited to express of any opinion on the suitability or otherwise of entering into any transaction with the borrower.
8.	We have relied on the data from third party, external sources & information available on public domain to conclude this tie up report. These sources are believed to be reliable and therefore, we assume no liability for the truth or accuracy of any data, opinions or estimates furnished by others that have been used in this analysis. Where we have relied on the data, opinions or estimates from external sources, reasonable care has been taken to ensure that such data is extracted from authentic sources, however we still can't vouch its authenticity, correctness, or accuracy.
9.	Analysis and conclusions adopted in the report are limited to the reported assumptions, conditions and information came to our knowledge during the course of the work and based on the Standard Operating Procedures, Best Practices, Caveats, Limitations, Conditions, Remarks, Important Notes, Valuation TOR and definition of different nature of values.
10.	Value varies with the Purpose/ Date/ Asset Condition & situation/ Market condition, demand & supply, asset utility prevailing on a particular date/ Mode of sale. The indicative & estimated prospective Value of the asset given in this report is restricted only for the purpose and other points mentioned above prevailing on a particular date as mentioned in the report. If any of these points are different from the one mentioned aforesaid in the Report then this report should not be referred.
11.	Our report is meant ONLY for the purpose mentioned in the report and should not be used for any other purpose. The Report should not be copied or reproduced for any purpose other than the purpose for which it is prepared for. I/we do not take any responsibility for the unauthorized use of this report.
12.	We owe responsibility only to the authority/client that has appointed us as per the scope of work mentioned in the report. We will not be liable for any losses, claims, damages or liabilities arising out of the actions taken, omissions or advice given by any other person. In no event shall we be liable for any loss, damages, cost or expenses arising in any way from fraudulent acts, misrepresentations or willful default on part of the client or companies, their directors, employees or agents.
13.	This report is having limited scope as per its fields & format to provide only the general basic idea of the value of the property prevailing in the market based on the site inspection and documents/ data/ information provided by the client. The suggested indicative prospective estimated value should be considered only if transaction is happened as free market transaction.
14.	The sale of the subject property is assumed to be on an all-cash basis. Financial arrangements would affect the price at which the property may sell for if placed on the market.
15.	The actual realizable value that is likely to be fetched upon sale of the asset under consideration shall entirely depend on the demand and supply of the same in the market at the time of sale.
16.	While our work has involved an analysis & computation of project pricing, it does not include detailed estimation, design/ technical/ engineering/ financial/ structural/ environmental/ architectural/ compliance survey/ safety audit & works in accordance with generally accepted standards of audit & other such works. The report in this work is not investigative in nature. It is mere an opinion on the likely estimated price based on the facts & details presented to us by the client and third-party market information came in front of us within the limited time of this assignment, which may vary from situation to situation.



17.	Where a sketched plan is attached to this report, it does not purport to represent accurate architectural plans. Sketch plans and photographs are provided as general illustrations only.
18.	Documents, information, data including title deeds provided to us during the course of this assessment by the client is reviewed only up to the extent required in relation to the scope of the work. No document has been reviewed beyond the scope of the work. These are not reviewed in terms of legal rights for which we do not have expertise. Wherever any information mentioned in this report is mentioned from the documents like owner's name, etc., it is only for illustration purpose and may not necessarily represent accuracy.
19.	The report assumes that the borrower/company/business/asset complies fully with relevant laws and regulations applicable in its area of operations and usage unless otherwise stated, and that the companies/business/assets is managed in a competent and responsible manner. Further, as specifically stated to the contrary, this report has given no consideration to matters of a legal nature, including issues of legal title and compliance with relevant laws, and litigations and other contingent liabilities that are not recorded/reflected in the documents/ details/ information/ data provided to us.
20.	This tie up report is not a qualification for accuracy of land boundaries, schedule (in physical terms), dimensions & identification. For this land/ property survey report can be sought from a qualified private or Govt. surveyor.
21.	This tie up report is prepared based on the facts of the property on the date of the survey. Due to possible changes in market forces, socio-economic conditions, property conditions and circumstances, this tie up report can only be regarded as relevant as at the reported date. Hence before financing, Banker/ FI should take into consideration all such future risk and should loan conservatively to keep the advanced money safe in case of the downward trend of the property value.
22.	Cost assessment of the same asset/ property can fetch different values under different circumstances & situations. For eg. Cost assessment of a running/ operational shop/ hotel/ factory will fetch better value and in case of closed shop/ hotel/ factory it will have considerably lower value. Similarly, an asset sold directly by an owner in the open market through free market transaction then it will fetch better value and if the same asset/ property is sold by any financier due to encumbrance on it, will fetch lower value. Hence before financing, Lender/ FI should take into consideration all such future risks while financing and take decision accordingly.
23.	Tie up report has been prepared for the property identified to us by the owner/ owner representative. At our end we have just visually matched the land boundaries, schedule (in physical terms) & dimensions of the property with reference to the documents produced for perusal. Method by which identification of the property is carried out is also mentioned in the report clearly. Responsibility of identifying the correct property to the Valuer/ its authorized surveyor is solely of the client/ owner for which the report is prepared. It is requested from the Bank to cross check from their own records/ information if this is the same property for which tie up has to be carried out to ensure that owner has not misled the Valuer company or misrepresented the property due to any vested interest. Where there is a doubt about the precision position of the boundaries, schedule, dimensions of site & structures, it is recommended that a Licensed Surveyor be contacted.
24.	In India more than 70% of the geographical area is lying under rural/ remote/ non municipal/ unplanned area where the subject property is surrounded by vacant lands having no physical demarcation or having any display of property survey or municipal number / name plate on the property clearly. Even in old locations of towns, small cities & districts where property number is either not assigned or not displayed on the properties clearly and also due to the presence of multiple/ parallel departments due to which ownership/ rights/ illegal possession/ encroachment issues are rampant across India and due to these limitations at many occasions it becomes tough to identify the property with 100% surety from the available documents, information & site whereabouts and thus chances of error, misrepresentation by the borrower and margin of chances of error always persists in such cases. To avoid any such chances of error it is advised to the Bank to engage municipal/ revenue department officials to get the confirmation of the property to ensure that the property shown to Valuer/ Banker is the same as for which documents are provided.
25.	If this Project Tie up report is prepared for the Plot/ dwelling unit situated in a Group Housing Society or Integrated Township then approvals, maps of the complete group housing society/ township is out of scope of this report and this report will be made for the specific unit based on the assumption that complete Group Housing Society/ Integrated Township and the subject unit must be approved in all respect.
26.	Due to fragmented & frequent change in building/ urban planning laws/ guidelines from time to time, different laws/ guidelines between regions/ states and no strict enforceability of Building Bye-Laws in India specially in non-metro and scale b & c cities & Industrial areas, property owners many times extend or make changes in the covered area/ layout from the approved/ applicable limits. There are also situations where properties are decades old when there was no formal Building Bye-Laws applicable the time when the construction must have been done. Due to such discrete/ unplanned development in many regions sometimes it becomes tough for the Valuer to determine the exact lawful situation on ground. Unless otherwise mentioned in the report, the covered area present on the site as per site survey will be considered in the report.
27.	Area of the large land parcels of more than 2500 sq. mtr. or of uneven shape in which there can be practical difficulty in sample measurement, is taken as per property documents which has been relied upon unless otherwise stated.
28.	Drawing Map, design & detailed estimation of the property/ building is out of scope of the Project tie up services.
29.	Cost assessment is a subjective field and opinion may differ from consultant to consultant. To check the right opinion, it is important to evaluate the methodology adopted and various data point/ information/ factors/ assumption considered by the consultant which became the basis for the Project tie up report before reaching to any conclusion.
30.	Although every scientific method has been employed in systematically arriving at the value, there is, therefore, no indisputable single value and the estimate of the value is normally expressed as falling within a likely range.
31.	Value analysis of any asset cannot be regarded as an exact science and the conclusions arrived at in many cases will, of necessity, be subjective and dependent on the exercise of individual judgment. Given the same set of facts and using the same assumptions, expert opinions may differ due to the number of separate judgment decisions, which have to be made. Therefore, there can be no standard formula to establish an indisputable exchange ratio. In the event of a transaction, the actual transaction value achieved may be higher or lower than our indicative analysis of value depending upon the circumstances of the transaction. The knowledge, negotiability and motivations of the buyers and sellers, demand & supply prevailing in the market and the applicability of a discount or premium for control will also affect actual price achieved. Accordingly, our indicative analysis of value will not necessarily be the price

	at which any agreement proceeds. The final transaction price is something on which the parties themselves have to agree. However, our pricing analysis can definitely help the stakeholders to take informed and wise decision about the Value of the asset and can help in facilitating the arm's length transaction.
32.	This cost assessment is conducted based on the macro analysis of the asset/ property considering it in totality and not based on the micro, component, or item wise analysis. Analysis done is a general assessment and is not investigative in nature.
33.	This report is prepared on the V-L10 (Project Tie Up format) _V_10.2_2022 Tie up format as per the client requirement and scope of work. This report is having limited scope as per its fields & format to provide only the general estimated & indicative basic idea of the value of the property prevailing in the market based on the information provided by the client. No detailed analysis, audit or verification has been carried out of the subject property. There may be matters, other than those noted in this report, which might be relevant in the context of the transaction and which a wider scope might uncover.
34.	This is just an opinion report and doesn't hold any binding on anyone. It is requested from the concerned Client/ Bank/ Financial Institution which is using this report for mortgaging the property that they should consider all the different associated relevant & related factors & risks before taking any business decision based on the content of this report.
35.	All Pages of the report including annexures are signed and stamped from our office. In case any paper in the report is without stamp & signature then this should not be considered a valid paper issued from this office.
36.	As per IBA Guidelines & Bank Policy, in case the valuation report submitted by the valuer is not in order, the banks / FIs shall bring the same to the notice of the valuer within 15 days of submission for rectification and resubmission. In case no such communication is received, it shall be presumed that the valuation report has been accepted.
37.	Defect Liability Period is 15 DAYS. We request the concerned authorized reader of this report to check the contents, data, information, and calculations in the report within this period and intimate us in writing at valuers@rkassociates.org within 15 days of report delivery, if any corrections are required or in case of any other concern with the contents or opinion mentioned in the report. If no intimation is received within 15 (Fifteen) days in writing from the date of issuance of the report, then it shall be considered that the report is complete in all respect and has been accepted by the client up to their satisfaction & use and further to which R.K Associates shall not be held responsible in any manner. After this period no concern/ complaint/ proceedings in connection with the Valuation Services will be entertained due to possible change in situation and condition of the property.
38.	Though adequate care has been taken while preparing this report as per its scope, but still, we can't rule out typing, human errors, over sightedness of any information or any other mistakes. Therefore, the concerned organization is advised to satisfy themselves that the report is complete & satisfactory in all respect. Intimation regarding any discrepancy shall be brought into our notice immediately. If no intimation is received within 15 (Fifteen) days in writing from the date of issuance of the report, to rectify these timely, then it shall be considered that the report is complete in all respect and has been accepted by the client up to their satisfaction & use and further to which R.K Associates shall not be held responsible in any manner.
39.	Our Data retention policy is of ONE YEAR . After this period, we remove all the concerned records related to the assignment from our repository. No clarification or query can be answered after this period due to unavailability of the data.
40.	This Project tie up report is governed by our (1) Internal Policies, Processes & Standard Operating Procedures, (2) R.K Associates Quality Policy, (3) Valuation & Survey Best Practices Guidelines formulated by management of R.K Associates, (4) Information input given to us by the customer and (4) Information/ Data/ Facts given to us by our field/ office technical team. Management of R.K Associates never gives acceptance to any unethical or unprofessional practice which may affect fair, correct & impartial assessment and which is against any prevailing law. In case of any indication of any negligence, default, incorrect, misleading, misrepresentation or distortion of facts in the report then we request the user of this report to immediately or at least within the defect liability period to bring all such act into notice of R.K Associates management so that corrective measures can be taken instantly.
41.	R.K Associates never releases any report doing alterations or modifications by pen. In case any information/ figure of this report is found altered with pen then this report will automatically become null & void.
42.	We are fully aware that based on the opinion of value expressed in this report, we may be required to give testimony or attend court / judicial proceedings with regard to the subject assets, although it is out of scope of the assignment, unless specific arrangements to do so have been made in advance, or as otherwise required by law. In such event, the party seeking our evidence in the proceedings shall bear the cost/professional fee of attending court / judicial proceedings and my / our tendering evidence before such authority shall be under the applicable laws.
43.	The final copy of the report shall be considered valid only if it is in hard copy on the company's original letter head with proper stamp and sign on it of the authorized official upon payment of the agreed fees. User shall not use the content of the report for the purpose it is prepared for only on draft report, scanned copy, email copy of the report and without payment of the agreed fees. In such a case the report shall be considered as unauthorized and misused.





ENCLOSURE 7: MODEL CODE OF CONDUCT FOR VALUERS

Integrity and Fairness

1. A valuer shall, in the conduct of his/its business, follow high standards of integrity and fairness in all his/its dealings with his/its clients and other valuers.
2. A valuer shall maintain integrity by being honest, straightforward, and forthright in all professional relationships.
3. A valuer shall endeavor to ensure that he/it provides true and adequate information and shall not misrepresent any facts or situations.
4. A valuer shall refrain from being involved in any action that would bring disrepute to the profession.
5. A valuer shall keep public interest foremost while delivering his services.

Professional Competence and Due Care

6. A valuer shall render at all times high standards of service, exercise due diligence, ensure proper care and exercise independent professional judgment.
7. A valuer shall carry out professional services in accordance with the relevant technical and professional standards that may be specified from time to time.
8. A valuer shall continuously maintain professional knowledge and skill to provide competent professional service based on up-to-date developments in practice, prevailing regulations/guidelines and techniques.
9. In the preparation of a valuation report, the valuer shall not disclaim liability for his/its expertise or deny his/its duty of care, except to the extent that the assumptions are based on statements of fact provided by the company or its auditors or consultants or information available in public domain and not generated by the valuer.
10. A valuer shall not carry out any instruction of the client in so far as they are incompatible with the requirements of integrity, objectivity and independence.
11. A valuer shall clearly state to his client the services that he would be competent to provide and the services for which he would be relying on other valuers or professionals or for which the client can have a separate arrangement with other valuers.

Independence and Disclosure of Interest

12. A valuer shall act with objectivity in his/its professional dealings by ensuring that his/its decisions are made without the presence of any bias, conflict of interest, coercion, or undue influence of any party, whether directly connected to the valuation assignment or not.
13. A valuer shall not take up an assignment if he/it or any of his/its relatives or associates is not independent in terms of association to the company.
14. A valuer shall maintain complete independence in his/its professional relationships and shall conduct the valuation independent of external influences.
15. A valuer shall wherever necessary disclose to the clients, possible sources of conflicts of duties and interests, while providing unbiased services.
16. A valuer shall not deal in securities of any subject company after any time when he/it first becomes aware of the possibility of his/its association with the valuation, and in accordance

- with the Securities and Exchange Board of India (Prohibition of Insider Trading) Regulations, 2015 or till the time the valuation report becomes public, whichever is earlier.
17. A valuer shall not indulge in “mandate snatching or offering” convenience valuations” in order to cater to a company or client’s needs.
 18. As an independent valuer, the valuer shall not charge success fee.
 19. In any fairness opinion or independent expert opinion submitted by a valuer, if there has been a prior engagement in an unconnected transaction, the valuer shall declare the association with the company during the last five years.

Confidentiality

20. A valuer shall not use or divulge to other clients or any other party any confidential information about the subject company, which has come to his/its knowledge without proper and specific authority or unless there is a legal or professional right or duty to disclose.

Information Management

21. A valuer shall ensure that he/ it maintains written contemporaneous records for any decision taken, the reasons for taking the decision, and the information and evidence in support of such decision. This shall be maintained so as to sufficiently enable a reasonable person to take a view on the appropriateness of his/its decisions and actions.
22. A valuer shall appear, co-operate and be available for inspections and investigations carried out by the authority, any person authorised by the authority, the registered valuers organization with which he/it is registered or any other statutory regulatory body.
23. A valuer shall provide all information and records as may be required by the authority, the Tribunal, Appellate Tribunal, the registered valuers organization with which he/it is registered, or any other statutory regulatory body.
24. A valuer while respecting the confidentiality of information acquired during the course of performing professional services, shall maintain proper working papers for a period of three years or such longer period as required in its contract for a specific valuation, for production before a regulatory authority or for a peer review. In the event of a pending case before the Tribunal or Appellate Tribunal, the record shall be maintained till the disposal of the case.

Gifts and hospitality.

25. A valuer or his/its relative shall not accept gifts or hospitality which undermines or affects his independence as a valuer.
Explanation: For the purposes of this code the term ‘relative’ shall have the same meaning as defined in clause (77) of Section 2 of the Companies Act, 2013 (18 of 2013).
26. A valuer shall not offer gifts or hospitality or a financial or any other advantage to a public servant or any other person with a view to obtain or retain work for himself/ itself, or to obtain or retain an advantage in the conduct of profession for himself/ itself.

Remuneration and Costs.

27. A valuer shall provide services for remuneration which is charged in a transparent manner, is a reasonable reflection of the work necessarily and properly undertaken, and is not



inconsistent with the applicable rules.

28. A valuer shall not accept any fees or charges other than those which are disclosed in a written contract with the person to whom he would be rendering service.

Occupation, employability and restrictions.

29. A valuer shall refrain from accepting too many assignments, if he/it is unlikely to be able to devote adequate time to each of his/ its assignments.

30. A valuer shall not conduct business which in the opinion of the authority or the registered valuer organisation discredits the profession.

Miscellaneous

31. A valuer shall refrain from undertaking to review the work of another valuer of the same client except under written orders from the bank or housing finance institutions and with knowledge of the concerned valuer.

32. A valuer shall follow this code as amended or revised from time to time

Signature of the Valuer: _____

Name of the Valuer: R.K Associates Valuers & Techno Engg. Consultants (P) Ltd.

Address of the Valuer: D-39, Sector-2, Noida-201301

Date: 9/12/2024

Place: Noida

