

F/CPT 2705

File No.	RKA/DNCR/...../.....
Date of Receiving	5/03/25
File Receiver Name	MUMBAI TEAM

**CASE COLLECTION FORM**

(Version 5.0)

Date of implementation: 9.02.2011 | Last Revision: 30.01.2020 | Latest Revision: 31.10.2020

Items	Assigned To	Assigned to Date	To be completed by date	Submitted On date	Grade	HOD Engg. Signature
File Received By	MUMBAI TEAM	NA	NA			
Survey	DHEWAP					
Preparation						

A - Very Good, B - Satisfactory, C - Average, D - Poor, E - Extremely Poor

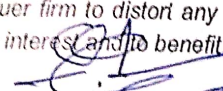
File Returned to HOD Engg. unprepared due to reason	<input type="checkbox"/> Survey not done properly, <input type="checkbox"/> Survey Form not properly filled, <input type="checkbox"/> Market survey for rates is not properly done, <input type="checkbox"/> Identification is not clearly done, <input type="checkbox"/> Measurement is not properly done, <input type="checkbox"/> Photographs not clearly taken, <input type="checkbox"/> Selfie/ Owner or owner representative photo not taken, <input type="checkbox"/> Owner/ owner representative signature not taken, <input type="checkbox"/> Google Map not taken, <input type="checkbox"/> Survey summary sheet not filled

In case File is returned by the preparer - HOD Engg. comment & Signature	<input type="checkbox"/> Minor defects in the survey hence approved for preparation with warning to Surveyor. Report preparer to collect the missing information on his own.
	<input type="checkbox"/> Major defects in the survey. Survey has to be done again.

**GENERAL DETAILS**

1.	Proposal/ Work Order or Ref. No.	V15(2024-25)-PL816-738-1006		
2.	Type of Service	<input checked="" type="checkbox"/> Valuation Report, <input type="checkbox"/> Construction cost estimate, <input type="checkbox"/> Cost vetting certificate <input type="checkbox"/> Other CE Certificates, <input type="checkbox"/> TEV Report, <input type="checkbox"/> LIE		
3.	Type of customer	<input checked="" type="checkbox"/> Bank <input type="checkbox"/> PSU <input type="checkbox"/> NBFC <input type="checkbox"/> Corporate <input type="checkbox"/> Company <input type="checkbox"/> Private client <input type="checkbox"/> Direct client through Bank		
4.	Bank/ FI/ Organization Name & Address	SBI MICB BACKBAY RECCAMAT - IOM		
5.	Case Allotment Officer/ Fees paying party Details	Name SHIVKUMAR VUPPACA	Contact Number 9948293383	Email Id mome3.01593@sbi.co.in
6.	Case Type	<input checked="" type="checkbox"/> Case for Fresh Account <input type="checkbox"/> Case for exiting account/ customer		
7.	Fees Details	Amount of Fees 1,15,000 + ope + GST	Advance Amount if any 100% received	Fees will be paid by <input type="checkbox"/> Bank <input checked="" type="checkbox"/> Customer
8.	Billing Details	Billed To Party Name		GSTIN



CASE DETAILS				
1.	Type of Property	RESIDENTIAL		
2.	Purpose of Valuation/ Assignment	<input checked="" type="checkbox"/> Value assessment of the asset for creating new collateral mortgage <input type="checkbox"/> Periodic Re-Valuation for Bank, <input type="checkbox"/> Distress sale for NPA A/c., <input type="checkbox"/> For DRT Recovery purpose, <input type="checkbox"/> Capital Gains Wealth Tax purpose <input type="checkbox"/> Partition purpose, <input type="checkbox"/> General Value Assessment <input type="checkbox"/> Any other:		
3.	Owner/ Applicant Details	Name	Contact Number	Email Id
		ASHIT CHHEDR JESAL CHHEDR		
4.	Account Name	M/S. KISHOR KACHHANIJI CORP		
5.	Property Address	FCANT NO - 2705, 27th FLOOR, (CCP) RUPAREE ART CAMP, JERBATI WADIA ROAD, BHOSWADI		
6.	Who will coordinate on site for the site survey	Name	Contact Number	
		SHIV KUMAR JI	98211 400012	
7.	Preferred time of survey	Date	Time	
		6/05/25	3:00	
8.	Documents Received (Any one ownership document and approved site plan/ map is must)	1. <b>Ownership Documents:</b> <input type="checkbox"/> Sale Deed, <input type="checkbox"/> Power of Attorney, <input type="checkbox"/> Registered Will, <input type="checkbox"/> Relinquishment Deed, <input type="checkbox"/> Transfer Deed, <input type="checkbox"/> Conveyance Deed, <input type="checkbox"/> Allotment Letter, <input type="checkbox"/> Possession Letter 2. <b>Map:</b> <input checked="" type="checkbox"/> Cizra Map, <input checked="" type="checkbox"/> Approved Map, <input type="checkbox"/> Site Plan 3. <b>Utility Bills:</b> <input checked="" type="checkbox"/> Electricity Bill & payment receipt, <input type="checkbox"/> Water Bill & payment receipt, <input type="checkbox"/> House Tax demand & payment receipt 4. <b>Any Other document:</b> <input type="checkbox"/> CLU, <input checked="" type="checkbox"/> TIR Report, <input checked="" type="checkbox"/> Agreement to Sale, <input checked="" type="checkbox"/> Old Valuation Report 5. <b>No documents provided:</b> <input type="checkbox"/>		
9.	Documents received from	CCJEMA		
10.	Special Instructions if any:			
11.	I agree to pay the amount mentioned above for the preparation of Valuation Report. I agree that I'll not put pressure on Valuer firm to distort any facts and would not try to influence any member or official of the firm in the ill spirit or vested interest and to benefit any individual or organization by any means illegitimately. Customer Signature: 			



**FILE RECEIVER CASE COLLECTION PROCESS COMPLIANCE CHECKLIST**  
(To be filled by Surveyor)

S.NO.	COMPLIANCE CHECKLIST	STATUS	APPROVER SIGNATURE/ REMARKS IN CASE OF ANY (X)
1.	Is Case collection Form properly filled by Receiver?	<input checked="" type="checkbox"/>	
2.	Is purpose of the assignment understood clearly by the receiver?	<input checked="" type="checkbox"/>	
3.	Has receiver checked if this is a new case or existing case of the Bank?	<input checked="" type="checkbox"/>	
4.	Has receiver fixed the fees with the manager/ client and sent quotation properly or have taken approval of the work over email?	<input checked="" type="checkbox"/>	
5.	Has receiver taken proper Work Order/ Email/ CESA form formality?	<input checked="" type="checkbox"/>	
6.	In case of private case or for fresh case 50% advance is received?	<input checked="" type="checkbox"/>	
7.	Is document checklist email sent to the customer?	<input checked="" type="checkbox"/>	
8.	Has the received documents is having 'documents provided by stamp'?	<input checked="" type="checkbox"/>	

**IMPORTANT INSTRUCTIONS TO SURVEYOR**


1.	Please fill the above compliance checklist before moving for the survey.
2.	Please do not do the survey if you do not have proper documents.
3.	For Vacant Plot/ Land – Cizra Map/ Master/ Zonal/ Site Plan is must to identify the Plot. For Agriculture or converted land from agriculture – Mutation documents, CLU is must.
4.	Firstly please first study the documents of the property which needs to get surveyed.
5.	Mark the <b>Owner/ Area/ Boundaries</b> mentioned in the ownership documents with bold florescent marker pen before moving for the survey. <b>During site survey if any difference is found in the above fields from the ownership documents then please contact the owner immediately to know the reason for the difference.</b>
6.	Confirm ongoing property rates in the subject location through public domain, property sites and contact dealers to show you the available properties in that area during your survey.
7.	<b>Identify the Property clearly by matching the boundaries and area mentioned in the property papers.</b>
8.	<b>Do sample physical or google measurements of the property.</b>
9.	<b>PHOTOGRAPH INSTRUCTIONS:</b> a. Take owner/ representative photograph along with the property. b. Take your selfie along with the property and the owner/ representative. c. Take full scale photo of the property with gate. d. Take photo of the property along with abutting road, towards left, right and center. e. Take multiple photos of inside-out of the property. f. Take nearby photographs of the Property. g. Take a short video to cover property and neighborhood.
10.	Take Google Map location.
11.	Check main road name & width and approach road width and distance of property from main road.
12.	Check Jurisdiction Municipal Limits & Ward Name.
13.	<b>Fill each column of survey form diligently in detail and tick the appropriate option clearly.</b>
14.	<b>Check any defects or negativity in the property and comment in detail on survey form.</b>
15.	<b>Do extensive market rate enquiries and confirm for any recent past transactions.</b>
16.	In case customer appears to be providing misleading information to you or trying to influence you by money or cash then immediately report to the Management & Bank.



# **SURVEY PROCESS COMPLIANCE CHECKLIST**

(To be submitted by Surveyor with each Survey)

COMPLIANCE CHECKLIST POINTS		STATUS
1.	Did you take proper property documents to carry out the survey?	<input checked="" type="checkbox"/>
2.	Have you properly studied & highlighted Owner/ Area/ Boundaries in the property documents with bold florescent before moving for the survey?	<input checked="" type="checkbox"/>
3.	Did you check prominent landmark nearby the subject property and mentioned in the survey form?	<input checked="" type="checkbox"/>
4.	Did you identified the Property clearly by matching the boundaries and area mentioned in the property papers?	<input checked="" type="checkbox"/>
5.	Did you check if property is merged with any other property or it is an independent property?	<input checked="" type="checkbox"/>
6.	Did you checked the flat size with eye estimation or based on number of bed rooms?	<input checked="" type="checkbox"/>
7.	Did you check for any construction violations in the flat?	<input checked="" type="checkbox"/>
8.	Did you check municipal limits/ jurisdiction/ ward?	<input checked="" type="checkbox"/>
9.	Did you take Google Map location and shared it to Maps whatsapp group?	<input checked="" type="checkbox"/>
10.	Did you check society reputation?	<input checked="" type="checkbox"/>
11.	Have you taken property full scale photograph with gate?	<input checked="" type="checkbox"/>
12.	Have you taken owner/ representative photograph with the property?	<input checked="" type="checkbox"/>
13.	Have you taken your selfie with the property along with owner/ representative?	<input checked="" type="checkbox"/>
14.	Have you taken photograph of the society gate along with abutting road and towards left and right of the property?	<input checked="" type="checkbox"/>
15.	Have you taken multiple photographs of the property from inside-out?	<input checked="" type="checkbox"/>
16.	Did you check nearby development and whereabouts and commented on survey form?	<input checked="" type="checkbox"/>
17.	Did you check any defects or negativity in the society & flat in terms of location, legality, disputes, marketability, salability, etc. and commented on survey form in detail?	<input checked="" type="checkbox"/>
18.	Have you filled all the columns of survey form including survey summary sheet properly?	<input checked="" type="checkbox"/>
19.	Have you taken self-attested documents from owner/ representative and stamped "documents provided by stamp"?	<input checked="" type="checkbox"/>
20.	Did you check any defects or negativity in the property in terms of location, legality, disputes, marketability, salability, etc. and commented on survey form in detail?	<input checked="" type="checkbox"/>
21.	Have you confirmed any recent past transactions during market enquiries and enquired property rates locally very rigorously?	<input checked="" type="checkbox"/>
22.	Did you take signatures of the owner/ representative on undertaking and survey summary sheet?	<input checked="" type="checkbox"/>
23.	Did you signed the undertaking?	<input checked="" type="checkbox"/>

For File No.	VIS(2024-25)-PL816-738-
Surveyor Name	DHAWAL
Signature	
Date	6/03/25

1006



**MULTI STORIED FLATS SURVEY FORM**

(Version 5.0)

Date of Implementation: 09.02.2017 | Date of Revision: 04.01.2018 | Latest Revision: 31.10.2020

File No. RKA/DNCR/...../.....

Date:

6/03/25

Time:

3:00

**GENERAL DETAILS**

1.	Name of the Surveyor	DHAWAL	
2.	Property shown by	<input type="checkbox"/> Owner, <input type="checkbox"/> Representative, <input type="checkbox"/> No one was available, <input type="checkbox"/> Property is locked, survey could not be done from inside	
		Name	Contact No.
3.	Survey Type	SHIV KUMAR JI	9137364230
		<input checked="" type="checkbox"/> Full survey (inside-out with measurements & photographs) <input type="checkbox"/> Half Survey (Measurements from outside & photographs) <input type="checkbox"/> Only photographs taken (No measurements)	
4.	Reason for Half survey or only photographs taken	N/A	
5.	How Property is Identified	<input checked="" type="checkbox"/> Property was locked, <input type="checkbox"/> Possessee didn't allow to inspect the property, <input type="checkbox"/> NPA property so couldn't be surveyed completely <input checked="" type="checkbox"/> From schedule of the properties mentioned in the deed, <input type="checkbox"/> From name plate displayed on the property, <input checked="" type="checkbox"/> Identified by the owner, owner representative, <input type="checkbox"/> Enquired from nearby people, <input type="checkbox"/> Identification of the property could not be done, <input type="checkbox"/> Survey was not done	
6.	Property Measurement	<input checked="" type="checkbox"/> Self-measured, <input type="checkbox"/> Sample measurement only, <input type="checkbox"/> No measurement	
7.	Purpose of Valuation	<input checked="" type="checkbox"/> Value assessment of the asset for creating collateral mortgage, <input type="checkbox"/> Periodic Re-Valuation for Bank, <input type="checkbox"/> Distress sale for NPA A/c., <input type="checkbox"/> For DRT Recovery purpose, <input type="checkbox"/> Capital Gains Wealth Tax purpose <input type="checkbox"/> Partition purpose, <input type="checkbox"/> General Value Assessment	
8.	Type of Loan	<input type="checkbox"/> Housing Loan, <input type="checkbox"/> Housing Take Over Loan, <input type="checkbox"/> Home Improvement Loan, <input type="checkbox"/> Loan against Property, <input type="checkbox"/> Construction Loan, <input type="checkbox"/> Educational Loan, <input type="checkbox"/> Car Loan, <input type="checkbox"/> Project Loan, <input type="checkbox"/> Term Loan, <input type="checkbox"/> CC Limit enhancement, <input type="checkbox"/> Cash Credit Limit, <input type="checkbox"/> Industrial Loan, <input type="checkbox"/> NA	
9.	Loan Amount		

**OWNERSHIP DETAILS**

1.	Legal Owner Name/s	ASHIT CHHEDA / JESAL CHHEDA
2.	Property Purchaser Name	
3.	Property Address under Valuation	FCAT NO 2905, 27th FLOOR
4.	Present Residence Address of the Owner/ Purchaser	RUPAREI ARIEAMA.



Property constitution

☐ Free Hold, ☐ Lease Hold

### LOCATION DETAILS

Adjoining Properties (Match it with papers with the help of compass or Sun direction and also confirm it with nearby people)		North	South	East	West
		F CAT N 70 E	STAIRCASE	ENTRY OF F CAT	C I F T
2. Property Facing	<input type="checkbox"/> East Facing, <input type="checkbox"/> North Facing, <input checked="" type="checkbox"/> West Facing, <input type="checkbox"/> South Facing, <input type="checkbox"/> North-East Facing, <input type="checkbox"/> South-West Facing, <input type="checkbox"/> South-East Facing, <input type="checkbox"/> North-West Facing				
3. Landmark	ITSECF IS AN CANDMARIC				
4. Ward Name/ No.	F/S.				
5. Zone Name	NCCGM				
6. Main Road Name & Width	Name	Width	Distance from property		
	RAFI AHMED KIDWARI RD.	29M	2 KM		
7. Approach Road Name & Width	BHOI WADI SAMSHAN BHOOMI ROAD				
8. Location consideration of the Society	<input checked="" type="checkbox"/> Within Main city, <input type="checkbox"/> Within Good Urban developed Area, <input type="checkbox"/> Within developing area, <input type="checkbox"/> Highly posh locality, <input type="checkbox"/> Very Good, <input type="checkbox"/> Good, <input type="checkbox"/> Ordinary, <input type="checkbox"/> In interiors, <input type="checkbox"/> Remote area, <input type="checkbox"/> Backward, <input type="checkbox"/> Average, <input type="checkbox"/> Poor				
9. Location of the Flat	<input type="checkbox"/> Park Facing, <input type="checkbox"/> Pool Facing, <input checked="" type="checkbox"/> Road Facing, <input type="checkbox"/> Entrance North-East Facing, <input type="checkbox"/> Sunlight facing				
10. Characteristics of the Locality	<input checked="" type="checkbox"/> Urban developed, <input type="checkbox"/> Urban developing, <input type="checkbox"/> Semi Urban, <input type="checkbox"/> Rural, <input type="checkbox"/> Backward, <input type="checkbox"/> Industrial, <input type="checkbox"/> Institutional				
11. Proximity to civic amenities	School	Hospital	Market	Metro	Railway Station
	500 M	1 KM	200 M	200 M	1.2 KM
12. Any new Development in surrounding area	N.P.				
13. Jurisdiction limits	<input type="checkbox"/> Nagar Nigam, <input type="checkbox"/> Nagar Panchayat, <input type="checkbox"/> Gram Panchayat, <input type="checkbox"/> Nagar Palika Parishad, <input type="checkbox"/> Area not within any municipal limits				
14. Jurisdiction Development Authority Name	<input type="checkbox"/> DDA, <input type="checkbox"/> GDA, <input type="checkbox"/> NOIDA, <input type="checkbox"/> GNIDA, <input type="checkbox"/> YEIDA, <input type="checkbox"/> HUDA, <input type="checkbox"/> KMDA, <input type="checkbox"/> MDDA, <input type="checkbox"/> Any other Development Authority: <input type="checkbox"/> Area not within any development authority limits				
15. Municipal Corporation Name	<input type="checkbox"/> NDMC, <input type="checkbox"/> SDMC, <input type="checkbox"/> EDMC, <input type="checkbox"/> Ghaziabad Municipal Corporation, <input type="checkbox"/> Gurgaon Municipal Corporation, <input type="checkbox"/> Faridabad Municipal Corporation, <input type="checkbox"/> Kolkata Municipal Corporation, <input type="checkbox"/> Dehradun Municipal Corporation, <input type="checkbox"/> Area not within any municipal limits, <input type="checkbox"/> Any other Municipal Corporation/ Municipality:				

2 - CAR PARKING



# PHYSICAL DETAILS

1.	Covered Built-up Area (Tick one on the basis of which valuation is to be carried out)	<input type="checkbox"/> Covered Area, <input type="checkbox"/> Floor Area, <input type="checkbox"/> Super Area, <input type="checkbox"/> Carpet Area <div> <div>As per Title deed</div> <div>As per Map</div> <div>As per site survey</div> </div>		
2.	Are Boundaries matched	<input checked="" type="checkbox"/> Yes, <input type="checkbox"/> No CO-PO 1226 39.1 1250 39.1		
3.	Is Independent access available to the property?	<input checked="" type="checkbox"/> Clear independent access is available, <input type="checkbox"/> Access available in sharing of other adjoining property, <input type="checkbox"/> No clear access is available, <input type="checkbox"/> Access is closed due to dispute		
4.	Is the property merged or colluded with any other property	M.P		
5.	Construction Status	<input checked="" type="checkbox"/> Built-up property in use, <input type="checkbox"/> Under construction, <input type="checkbox"/> Construction not started		
6.	Total Number of Floors in the Building	2B + G.F + 1st to 7th		
7.	Floor on which Flat is situated	27th		
8.	Type of Flat	RESIDENTIAL		
9.	Age of Building/ Recent Improvements done			
10.	Type of Group Housing Society	<input checked="" type="checkbox"/> High End, <input type="checkbox"/> Normal, <input type="checkbox"/> Affordable Group Housing		
11.	Appearance/ Condition of the Building	Internal - <input checked="" type="checkbox"/> Excellent, <input type="checkbox"/> Very Good, <input type="checkbox"/> Good, <input type="checkbox"/> Ordinary, <input type="checkbox"/> Average, <input type="checkbox"/> Poor <input type="checkbox"/> Under construction, <input type="checkbox"/> No construction, <input type="checkbox"/> No Survey External - <input checked="" type="checkbox"/> Excellent, <input type="checkbox"/> Very Good, <input type="checkbox"/> Good, <input type="checkbox"/> Ordinary, <input type="checkbox"/> Average, <input type="checkbox"/> Poor <input type="checkbox"/> Under construction, <input type="checkbox"/> No construction		
12.	Maintenance of the Building	<input checked="" type="checkbox"/> Very Good, <input type="checkbox"/> Average, <input type="checkbox"/> Poor		
13.	Fixed Wooden Work	<input checked="" type="checkbox"/> Excellent, <input type="checkbox"/> Very Good, <input type="checkbox"/> Good, <input type="checkbox"/> Simple, <input type="checkbox"/> Ordinary, <input type="checkbox"/> Average, <input type="checkbox"/> Below Average, <input type="checkbox"/> No wooden work, <input type="checkbox"/> No survey		
14.	Interior decoration	<input checked="" type="checkbox"/> Excellent, <input type="checkbox"/> Very Good, <input type="checkbox"/> Good, <input type="checkbox"/> Simple, <input type="checkbox"/> Ordinary, <input type="checkbox"/> Average, <input type="checkbox"/> Below Average, <input type="checkbox"/> No wooden work, <input type="checkbox"/> No Survey		
15.	Any defects in the Group Housing Society	M.R		
16.	Any violation done in the flat	M.R		
17.	Utilities/ Facilities in the Group Housing Society	<input type="checkbox"/> Lifts, <input type="checkbox"/> Garden, <input type="checkbox"/> Landscaping, <input type="checkbox"/> Swimming Pool, <input checked="" type="checkbox"/> Gym, <input type="checkbox"/> Club House, <input checked="" type="checkbox"/> Walk Trails, <input type="checkbox"/> Kids play zone, <input checked="" type="checkbox"/> 100% Power Backup		
18.	Property currently possessed by	<input type="checkbox"/> Owner, <input type="checkbox"/> Vacant, <input type="checkbox"/> Lessee, <input type="checkbox"/> Under Construction, <input type="checkbox"/> Couldn't be Surveyed, <input type="checkbox"/> Property was locked, <input type="checkbox"/> Bank sealed, <input type="checkbox"/> Court sealed 17 ON RENT		

2 - PARKING



ent activity carried out in the  
property  
Special Comments if any, . . .

☒ Residential purpose, ☐ Commercial purpose, ☐ Godown,  
☐ Office, ☐ Vacant, ☐ Locked, ☐ Any other use:

### MARKETABILITY/ SELABILITY/ UTILITY DETAILS

1.	Reputation/ class of developer	<input checked="" type="checkbox"/> Very Good, <input type="checkbox"/> Good, <input type="checkbox"/> Average, <input type="checkbox"/> Low, <input type="checkbox"/> Poor	
2.	Reputation of society	<input checked="" type="checkbox"/> Very Good, <input type="checkbox"/> Good, <input type="checkbox"/> Average, <input type="checkbox"/> Low, <input type="checkbox"/> Poor	
3.	Any issues in marketability of the property?	<input type="checkbox"/> Yes, <input type="checkbox"/> No <b>Reason in case of No:</b> <input type="checkbox"/> Location, <input type="checkbox"/> Surrounding, <input type="checkbox"/> Legal aspects, <input type="checkbox"/> Demand, <input type="checkbox"/> Shape, <input type="checkbox"/> Any Other:	
4.	How is Demand & Supply condition in the Market of such properties?	Demand	<input checked="" type="checkbox"/> Very Good, <input type="checkbox"/> Good, <input type="checkbox"/> Average, <input type="checkbox"/> Low, <input type="checkbox"/> Poor
		Supply	<input checked="" type="checkbox"/> Very Good, <input checked="" type="checkbox"/> Good, <input type="checkbox"/> Average, <input type="checkbox"/> Low, <input type="checkbox"/> Poor
5.	Is property easily sellable & marketable?	<input checked="" type="checkbox"/> Yes, <input type="checkbox"/> No Comments:	
6.	How is the current utility of the property?	<input checked="" type="checkbox"/> Excellent, <input type="checkbox"/> Very Good, <input type="checkbox"/> Good, <input type="checkbox"/> Average, <input type="checkbox"/> Low, <input type="checkbox"/> Poor	
7.	At what True rate Owner bought this Property?	Year of purchase	
		Purchase Price	

**USE THIS SPACE FOR PROVIDING ANY ADDITIONAL DETAILS/ INFORMATION**

NOTES:

- 1) TOTAL BUILDING IS 6 + 73 FLOORS
- 2) 6 + 56 FLOOR ARE COMPLETED AND POSSESSION GIVEN.
- 3) UPPER FLOORS WORK IS IN PROGRESS.



# PROPERTY MARKET COMPARABLE RATE INFORMATION DETAILS

(Available for Sale or Transaction already happened in past)

S.No	Particulars	Subject Property	Comparable 1	Comparable 2	Comparab
1.	Name (source of information)	NA	PORTUNE REAC ESTATE	VRS REACTY	
2.	Contact No.	NA	9892602882	9869443444	
3.	Type of source of information (Seller/ Property dealer/ nearby people)	NA	PROPERTY DEALER	PROPERTY DEALER	
4.	Rates/ Price informed	NA	SOK-GOLD	SSK-GSK / SQ.Ft	
5.	Rates Type (Sale/ Buy)	NA	SQ.Ft ON CARPET	ON CARPET	
			SALE	SALE	
6.	Area/ Size of the Flat		1300 SQ.Ft	1300 SQ.Ft	
7.	Legal Status (clear, negative, weak)/ No. of owners		CLEAR	CLEAR	
8.	Location/ surrounding/ neighborhood comparison with the subject property (Similar, Lower, Better, Highly Better than the subject Property)	Base Case	SAME BUILDING	SAME BUILDING	
9.	Distance from the subject Property	0	0 KM	0 KM	
10.	Society comparison (Similar, Lower, Better, Highly Better than the subject society)		SIMICAR	SIMICAR	
11.	Other factors (Corner, 2 side open, North-East facing, Park facing, Legal/ Financial encumbrance, etc.)				
12.	Any other details/ Discussion held	NA	HE HAD ONE FLAT AVAILABLE WITH HIM IN THE SAME BUILDING FLOOR 10-20TH.		
13.	Present expected Sale Value of the overall property?				


BETWEEN



## UNDERTAKING BY THE CUSTOMER


I confirm that I have made the inspection of the subject property to the surveyor of R.K Associates, which is correct property in question for which the documents have been provided/ submitted by me. I further confirm that I am aware of all the information related to the subject property and I have provided all its information to the surveyor true to the best of my knowledge. I understand that any false or manipulative information provided by me will be considered as cheating with the professional organization since it will lead to incorrect valuation report and I'd be solely responsible for this unlawful act and will bear the charges for the changes/ modifications which have to undergo due to the false information. I also undertake that I have not given any cash or in kind to any member of R.K Associates to influence the Value of the Property or favor any individual or organization and the same is not accepted or asked by the member of R.K Associates. Any such act will lead to cancellation of the material prepared by R.K Associates with forfeiting of the fees and I'll be completely responsible for its repercussions and legal actions taken for it.

IMPORTANT: We have not authorized any of our person/ Surveyor to take Cash or kind from the customers in any situation. In case Surveyor or any member of R.K Associates asks for any money or kind from you then kindly please inform on number +91-9958632707, 0120-4110117. Our Valuation process is very stringent and have multiple check points to ensure correct & error free reports to keep the lending agency risk free. In case Surveyor claims that he would be able to arbitrary effect the Valuation figures unfairly or as per your requirement & need, then he is making a false claim to you and we request you to complaint such act immediately on the number provided above.

Name	SHIV KUMAR JH
Relationship with owner	EMPLOYEE
Signature	
Mobile No.	91373 642 30
Date	6/03/25

## UNDERTAKING BY THE SURVEYOR

I confirm that I have carried out the Survey of the property properly as per the fair professional best practices and Valuation & Survey policy guidelines issued by R.K Associates. I have not taken any cash or kind from the customer nor have I come into any kind of influence of the customer / bank for arbitrary providing the Property Valuation as per one's need. I further state that I have not given any assurances to the customer nor given any wrong or false information or statement. In case at any point of time it is found that I have done any kind of fraudulent activity in this case and misled the company then I understand its legal consequences and appropriate penal action which company can take against me. Also in regard to it any monetary or reputation loss will be recovered from me by the company.

For File No.	
Surveyor Name	PHAXAR
Signature	
Date	6/03/25



**SURVEY SUMMARY SHEET**  
(TO BE ENCLOSED WITH VALUATION REPORT)  
(Version 1.0) | Date of implementation: 10.04.2017

Every Valuation report at R.K Associates is prepared based on the thorough survey of the property carried out by our Engineering Surveyor. This Survey Summary Sheet is for the information of Banker/ concerned interested organization. Detailed Survey Form can also be made available to the interested organization in case it is required to cross check what information our surveyor has given in site inspection report based on which Valuation report is prepared.

1.	File No.	V-15(2024-25)-PL816-738-10p6		
2.	Name of the Surveyor	DHANVRA VAMJARI		
3.	Borrower Name	MRS. ICISHORE KALYANJI CORPCCP		
4.	Name of the Owner			
5.	Property Address which has to be valued	FCAT No 2705, RUPAREC ARIEMP		
6.	Property shown & identified by at spot	<input type="checkbox"/> Owner, <input checked="" type="checkbox"/> Representative, <input type="checkbox"/> No one was available, <input type="checkbox"/> Property is locked, survey could not be done from inside <div style="display: flex; justify-content: space-between;"> <div>Name SHIV KUMAR JI</div> <div>Contact No. 927364230</div> </div>		
7.	How Property is Identified by the Surveyor	<input checked="" type="checkbox"/> From schedule of the properties mentioned in the deed, <input checked="" type="checkbox"/> From name plate displayed on the property, <input checked="" type="checkbox"/> Identified by the owner/ owner representative, <input type="checkbox"/> Enquired from nearby people, <input type="checkbox"/> Identification of the property could not be done, <input type="checkbox"/> Survey was not done		
8.	Are Boundaries matched	<input checked="" type="checkbox"/> Yes, <input type="checkbox"/> No, <input type="checkbox"/> No relevant papers available to match the boundaries, <input type="checkbox"/> Boundaries not mentioned in available documents		
9.	Survey Type	<input checked="" type="checkbox"/> Full survey (inside-out with measurements & photographs) <input type="checkbox"/> Half Survey (Measurements from outside & photographs) <input type="checkbox"/> Only photographs taken (No measurements)		
10.	Reason for Half survey or only photographs taken M.P	<input type="checkbox"/> Property was locked, <input type="checkbox"/> Possessee didn't allow to inspect the property, <input type="checkbox"/> NPA property so couldn't be surveyed completely		
11.	Type of Property	<input checked="" type="checkbox"/> Flat in Multistoried Apartment, <input type="checkbox"/> Residential House, <input type="checkbox"/> Low Rise Apartment, <input type="checkbox"/> Residential Builder Floor, <input type="checkbox"/> Commercial Land & Building, <input type="checkbox"/> Commercial Office, <input type="checkbox"/> Commercial Shop, <input type="checkbox"/> Commercial Floor, <input type="checkbox"/> Shopping Mall, <input type="checkbox"/> Hotel, <input type="checkbox"/> Industrial, <input type="checkbox"/> Institutional, <input type="checkbox"/> School Building, <input type="checkbox"/> Vacant Residential Plot, <input type="checkbox"/> Vacant Industrial Plot, <input type="checkbox"/> Agricultural Land		
12.	Property Measurement	<input checked="" type="checkbox"/> Self-measured, <input type="checkbox"/> Sample measurement, <input type="checkbox"/> No measurement		
13.	Reason for no measurement M.P	<input type="checkbox"/> It's a flat in multi storey building so measurement not required <input type="checkbox"/> Property was locked, <input type="checkbox"/> Owner/ possessee didn't allow it, <input type="checkbox"/> NPA property so didn't enter the property, <input type="checkbox"/> Very Large Property, practically not possible to measure the area within limited time <input type="checkbox"/> Any other Reason:		
14.	Land Area of the Property	As per Title deed	As per Map	As per site survey
15.	Covered Built-up Area CA.	As per Title deed 1226 SQ.F	As per Map +	As per site survey 1250 SQ.F
16.	Property possessed by at the time of survey	<input type="checkbox"/> Owner, <input type="checkbox"/> Vacant, <input type="checkbox"/> Lessee, <input type="checkbox"/> Under Construction, <input type="checkbox"/> Couldn't be Surveyed, <input type="checkbox"/> Property was locked, <input type="checkbox"/> Bank sealed, <input type="checkbox"/> Court sealed		
17.	Any negative observation of the	BANK RECD		



	property during survey	
18.	Is Independent access available to the property	<input checked="" type="checkbox"/> Clear independent access is available, <input type="checkbox"/> Access available in sharing of other adjoining property, <input type="checkbox"/> No clear access is available, <input type="checkbox"/> Access is closed due to dispute
19.	Is property clearly demarcated with permanent boundaries?	<input checked="" type="checkbox"/> Yes, <input type="checkbox"/> No, <input type="checkbox"/> Only with Temporary boundaries
20.	Is the property merged or colluded with any other property	M.P
21.	Local Information References on property rates	Please refer attached sheet named 'Property rate Information Details.'

#### Endorsement:

#### 1. Signature of the Person who was present from the owner side to identify the property:

**Undertaking:** I have shown the correct property and provided the correct information about the property to the surveyor of R.K Associates to the best of my knowledge for which Valuation has to be prepared. In case I have shown wrong property or misled the valuer company in any way then I'll be solely responsible for this unlawful act.

- Name of the Person:
- Relation:
- Signature:
- Date:

SHIV KUMAR JI  
EMPLOYEE  
[Signature]  
6/03/21

In case not signed then mention the reason for it: ☐ No one was available, ☐ Property is locked, ☐ Owner/representative refused to sign it, ☐ Any other reason:

#### 2. Surveyor Signature who did site inspection:

**Undertaking:** I have inspected the property and cross verified the property details at site to the extent of a. Matching boundaries of the property, b. Sample measurement of its area, c. Physical condition, d. Property rates as per local information with what is mentioned in the property documents provided to me by the Bank/interested organization. I have not come under influence of anyone during site inspection and have only recorded the true and factual details in the survey form which I come across during the site survey. I understand that giving any manipulative information in the survey form will lead to incorrect Valuation report which is an unlawful act and I'll be solely responsible for doing it.

- Name of the Surveyor:
- Signature:
- Date:

DHAWA  
[Signature]  
6/03/21