

Receiving RKADNCR/...

CASE COLLECTION FORMAT
(INDUSTRIAL PLANT SURVEY FORM)
(Version 2.1) | Date of implementation 02.02.2011 | Date of Revision: 04.01.2018, 30.01.2020

Items	Assigned To	Assigned to Date	To be completed by date	Submitted On date	Grade	HOD Engg. Signature
File Received By	MUMBAI	NA	NA			NA
Survey	PHAWA					
Preparation						

A - Very Good, B - Satisfactory, C - Average, D - Poor, E - Extremely Poor

File Returned to HOD Engg. unprepared due to reason

☐ Proper documents not received, ☐ Survey not done properly, ☐ Survey Form not properly filled, ☐ Market survey for rates is not properly done, ☐ Identification is not clearly done, ☐ Measurement is not properly done, ☐ Photographs not clearly taken, ☐ Selfie/ Owner or owner representative photo not taken, ☐ Owner/ owner representative signature not taken, ☐ Google Map not taken, ☐ Survey summary sheet not filled

In case File is returned by the preparer - HOD Engg. comment & Signature

☐ Minor defects in the survey hence approved for preparation with warning to Surveyor. Report preparer to collect the missing information on his own.

☐ Major defects in the survey. Survey has to be done again.

GENERAL DETAILS			
1.	Proposal or Ref. No.	VUS(2025-26)-PC 083-076-103	
2.	Type of Service	<input checked="" type="checkbox"/> Valuation Report	
3.	Type of customer	<input checked="" type="checkbox"/> Bank <input type="checkbox"/> PSU <input type="checkbox"/> NBFC <input type="checkbox"/> Corporate <input type="checkbox"/> Company <input type="checkbox"/> Private client <input type="checkbox"/> Direct client through Bank	
4.	Bank/ FI/ Organization Name & Address	PMB, LCB, MARIMPA POINT	
5.	Case Allotment Officer/ Fees paying party Details	Name	Contact Number Email Id
		MITIKA SUMPA	9504186104 60090210PMB.CO.IN
6.	Case Type	<input type="checkbox"/> Case for Fresh Account <input checked="" type="checkbox"/> Case for existing account/ customer	
7.	Fees Details	Amount of Fees	Advance Amount if any Payment will be paid by
	As per bank fee structure		<input type="checkbox"/> Bank <input checked="" type="checkbox"/> Customer
8.	Billing Details	Billed To Party Name	GSTIN

CASE DETAILS			
1.	Name of the Industry/ Account	MILS. TECHNO PROCESS EQUIPMENT	
2.	Type of Property	<input type="checkbox"/> Small Manufacturing Unit, <input type="checkbox"/> Medium Scale Industrial Unit, <input type="checkbox"/> Large Scale Industrial Plant, <input type="checkbox"/> Very Large Scale Industrial Plant	
3.	Owner/ Applicant Details	Name	Contact Number
4.	Account Name	MILS. TECHNO PROCESS EQUIPMENT	
5.	Plant Address	PLOT NO D-119, MIDC, VICE BHARADWAJ, MANGALURU, KARNATAKA	
6.	Who will coordinate on site for the site survey	Name	Contact Number
7.	Preferred time of survey	Date	Time
8.	Documents Received (Any one ownership document and approved site plan/ map is must)	1. Ownership Documents: <input checked="" type="checkbox"/> Sale Deed, <input type="checkbox"/> Power of Attorney, <input type="checkbox"/> Will <input type="checkbox"/> Relinquishment Deed, <input type="checkbox"/> Transfer Deed, <input type="checkbox"/> Conveyance Deed, <input type="checkbox"/> Allotment Letter, <input type="checkbox"/> Possession Letter, <input type="checkbox"/> Agreement to Sell, <input type="checkbox"/> Mortgage Deed, <input type="checkbox"/> Indenture of Mortgage 2. Map: <input type="checkbox"/> Cizra Map, <input type="checkbox"/> Sanctioned Map, <input type="checkbox"/> Site Plan 3. Project Approval Documents: <input type="checkbox"/> Factory Registration, <input type="checkbox"/> Memorandum of Understanding with the State Govt., <input type="checkbox"/> Industrial Entrepreneurs Memorandum, <input type="checkbox"/> Environment Clearance, <input type="checkbox"/> Fire NOC 4. Any Other document: <input type="checkbox"/> TIR Report, <input type="checkbox"/> Old Valuation Report, <input type="checkbox"/> Plant & Machinery Inventory Sheet, <input type="checkbox"/> Fixed Asset Register, <input type="checkbox"/> Building Area Statement, <input type="checkbox"/> CLU Document, <input type="checkbox"/> Detailed Project Report, <input type="checkbox"/> Invoices of the Major Equipment's, <input type="checkbox"/> Daily Performance Report, <input type="checkbox"/> TEV Report, <input type="checkbox"/> LIE Report, <input type="checkbox"/> Production data of last one week, <input type="checkbox"/> Plant maintenance log, <input type="checkbox"/> Copy of last paid Electricity Bill, <input type="checkbox"/> Copy of municipal tax receipt <input type="checkbox"/> Any other: 5. No documents provided: <input type="checkbox"/>	
9.	Special Instructions if any:		
10.	I agree to pay the amount mentioned above for the preparation of Valuation Report. I agree that I'll not put pressure on Valuer firm to distort any facts and would not try to influence any member or official of the firm in the ill spirit or vested interest and to benefit any individual or organization by any means illegitimately. Customer Signature:		

IMPORTANT INSTRUCTIONS

FILE PREPARED TO START PREPARING THE FILE ONLY AFTER ENSURING THE STATUS OF ALL THE BELOW POINTS IS COMPLETE. FOR ANY SUGGESTION PLEASE BRING IT INTO NOTICE OF SENIOR GENERAL MANAGER OPERATIONS. OTHERWISE PENAL ACTION WILL BE TAKEN AGAINST THE FILE PREPARED.

1. Please do not accept the case if you do not have proper documents.
2. Understand the nature of business before moving for survey.
3. Study the Plot Inventory sheet of all property before moving for survey.
4. Firstly please take & study the current applicable ownership documents of the property which needs to get surveyed.
5. Mark the Owner/ Area/ Boundaries mentioned in the ownership documents with bold fluorescent marker pen before moving for the survey. During site survey if any difference is found in the above facts from the ownership documents then please contact the owner immediately to know the reason for the difference.
6. Identify the Property clearly by matching the boundaries and area mentioned in the property papers.
7. Check whether Building Measurement Area is given in the Map or if they have any Building Area sheet or if self-measurement has to be carried out before moving for survey.
8. Take Google Map location.
9. Take one photograph of the property along with abutting road.
10. Take nearby photographs of the Property.
11. Check Jurisdiction Municipal Limits & Ward Name.
12. Fill the details in the Survey form and tick the appropriate option clearly.
13. In case customer is found providing misleading information to you or trying to influence you by money or cash then immediately report to the Management & Bank.

S.No.	CHECKLIST	STATUS
1.	IS PURPOSE OF THE ASSIGNMENT UNDERSTOOD CLEARLY	<input checked="" type="checkbox"/>
2.	IS WORK ORDER/ EMAIL/ CESA FORM FORMALITY COMPLETED	<input checked="" type="checkbox"/>
3.	FOR PRIVATE CASE OR FOR FRESH CASE 50% ADVANCE IS RECEIVED	<input checked="" type="checkbox"/>
4.	IS DOCUMENT CHECKLIST PROVIDED TO THE CUSTOMER	<input checked="" type="checkbox"/>

S.NO.	CHECKLIST	STATUS
1.	Check nearby prominent landmark	<input checked="" type="checkbox"/>
2.	DO CLEAR IDENTIFICATION OF THE PROPERTY	<input checked="" type="checkbox"/>
3.	Match the boundaries of the property and its directions with the help of compass or sun direction	<input checked="" type="checkbox"/>
4.	Do sample measurement	<input checked="" type="checkbox"/>
5.	CHECK IF ANY BUILDING VIOLATIONS DONE	<input checked="" type="checkbox"/>
6.	Click multiple proper photographs of the property from inside-out	<input checked="" type="checkbox"/>
7.	Take selfie with the available representative	<input checked="" type="checkbox"/>

@associates.org

8.	Send Google Map location at mapa@kassociates.org	<input checked="" type="checkbox"/>
9.	Check municipal jurisdiction	<input checked="" type="checkbox"/>
10.	Check Main road name & width and its distance from the subject property	<input checked="" type="checkbox"/>
11.	Check Lane width on which property is located	<input checked="" type="checkbox"/>
12.	Check any defects or negativity in the property	<input checked="" type="checkbox"/>
13.	CONFIRM PROPERTY RATES LOCALLY	<input checked="" type="checkbox"/>
14.	CHECK NEARBY DEVELOPMENT	<input checked="" type="checkbox"/>

SPECIAL INSTRUCTIONS:

1. During Survey please follow the blocks mentioned in the plant layout and clearly mention the details of each block. Use separate sheet wherever space is not adequate in the form.
2. During survey please keep P&M inventory sheet in hand and cross check the machines from the list.
3. Mention type, height & area of shed of each block clearly.
4. Take photographs of the machines including its machine plate.
5. In case machine is not in running condition then test the condition of the machine by moving its lever, pulley and check oil condition.

SURVEY GRADING MATRIX	
GRADE	PARAMETERS/ CRITERIA
A	In case all the points below are done properly, timely with full care and diligence: <ol style="list-style-type: none"> 1. Survey started with proper work order and knowing the source of payment. 2. Survey done with proper documents. 3. Done complete homework and studied the documents properly with highlighting the main points before moving for the survey. 4. Chosen correct survey form as per the property type. 5. All fields of Survey form are properly filled. 6. All site special observations and negative and positive factors are clearly mentioned. 7. Self & client signatures taken on survey form. 8. Property rates information properly taken, mentioned and verified. 9. Site rough sketch plan made. 10. Proper photographs taken. 11. Selfie with property taken. 12. Selfie and owner photograph with property taken.
B	In case of 3 minor mistakes in any of the above points except Point 1, 2, 3, 4, 6, 8, 10, 11, 12 but all the points are covered.
C	In case of more than 3 minor mistakes and any 1 major mistake in any of the above points and if any points are completely missing except Point 1, 2, 3, 4, 6, 8, 10, 11, 12.
D	In case of 1 major mistake or missing of any 1 point out of 1, 2, 3, 4, 6, 8, 10, 11, 12.
E	In case of more than 1 major mistakes or missing of more than 1 point out of 1, 2, 3, 4, 6, 8, 10, 11, 12.

Note (Survey Grading Matrix):

1. For special assignments like LIE, Stock Valuation, etc. where till date survey format is not specified or released, in such cases point wise site observation report has to be submitted by the Surveyor duly signing it properly. Without signed Site Observation report, Point 4 will be considered as not done and will fall under Category E.
2. Similar Grading Matrix is issued for Case Collection & Report Preparation as well.

Note (Overall Grading Matrix):

1. In case client reports any careless mistake in the report for which revision has to be done in the report then in that case Grading Matrix may be revised and Grade E will be awarded.

PLANT SURVEY FORM
(TRIAL PROPERTIES ONLY)
9.02.2011 | Date of Revision: 04.01.2018, 15.06.2019

Date: 15/05/20 Date: 12:00

GENERAL DETAILS

Director, ☒ Company Representative, ☐ No one was
☐ Property is locked, survey could not be done from inside

Name	Contact No.
THY SHINDA	8108316407

survey (inside-out with approximate measurements & photos), ☐ Full survey (inside-out with approximate sample measurements & photographs), ☐ Half Survey (Approximate random measurements from outside & photographs), ☐ Only photos taken (No measurements)

☐ Property was locked, ☐ Possessee didn't allow to inspect the NPA property so owner was hostile and survey couldn't be

☐ Under construction property, ☐ Very Large irregular area, practically not possible to measure the entire area, reason:

Schedule of the properties mentioned in the deed, ☒ From map displayed on the property, ☒ Identified by the owner/ owner's representative, ☒ Enquired from nearby people, ☐ Identification of the property could not be done, ☐ Survey was not done

Small Scale Industrial Unit, ☒ Medium Scale Industrial Unit, ☐ Large Scale Industrial Plant, ☐ Very Large Scale Industrial Plant

Full survey, ☐ Sample measurement only, ☐ No measurement

Property is locked/ sealed, ☐ Owner/ possessee didn't allow it, ☐ Property was so didn't enter the property, ☐ Very Large Property, practically not possible to measure the entire area ☐ Any other Reason:

Use of the asset for creating collateral mortgage
Valuation for Bank, ☐ Distress sale for NPA A/c.,

		<input type="checkbox"/> For DRT Recovery purpose, <input type="checkbox"/> For Insolvency purpose, <input type="checkbox"/> Capital Gains Wealth Tax purpose, <input type="checkbox"/> Partition purpose, <input type="checkbox"/> General Value Assessment, <input type="checkbox"/> For company merger & amalgamation purpose, <input type="checkbox"/> For any other purpose;
10.	Type of Loan	<input type="checkbox"/> Project Loan, <input type="checkbox"/> Term Loan, <input type="checkbox"/> CC Limit enhancement, <input type="checkbox"/> Cash Credit Limit, <input type="checkbox"/> Industrial Loan, <input type="checkbox"/> Business Loan, <input type="checkbox"/> NA
11.	Loan Amount	

OWNERSHIP DETAILS	
1.	Name of the Industry MIL. TECH. PROCESS EQUIPMENT (I)
2.	Legal Owner Name/s
3.	Property Purchaser Name
4.	Plant Address under Valuation PLOT NO P-118, MIRPUICE BHAGAD INDUSTRIAL AREA, YELAWADE, MANGAON, RAIGAD - 402120
5.	Present Residence Address of the Owner/ Director
6.	Property constitution <input type="checkbox"/> Free Hold, <input checked="" type="checkbox"/> Lease Hold

LOCATION DETAILS					
		East	West	North	South
1.	Adjoining Properties (Match it with papers with the help of compass or Sun direction and also confirm it with nearby people)	OPEN CANE	PASCO COMPANY	JINDAL COMPANY	VIRE BHAGAD ROAD
2.	Property Facing	<input type="checkbox"/> East Facing, <input type="checkbox"/> North Facing, <input type="checkbox"/> West Facing, <input type="checkbox"/> South Facing, <input type="checkbox"/> North-East Facing, <input type="checkbox"/> South-West Facing, <input type="checkbox"/> South-East Facing, <input type="checkbox"/> North-West Facing			
3.	Landmark				
4.	Ward Name/ No.	VICE BHAGAD MIDC			
5.	Zone Name	MIDC			
6.	Main Road Name & Width	Name	Width	Distance from property	
	VICE BHAGAD	MIDC ROAD	20 M	0 KM	
7.	Approach Road Name & Width				
8.	Are proper road facilities available?	<input checked="" type="checkbox"/> Yes, <input type="checkbox"/> No			
9.	Type of Approach Road	<input type="checkbox"/> Bituminous, <input type="checkbox"/> Metalled, <input checked="" type="checkbox"/> Cement concrete, <input type="checkbox"/> Concrete paver block, <input type="checkbox"/> Brick khadanja, <input type="checkbox"/> Mud surfacing, <input type="checkbox"/> Broken potholed metalled road, <input type="checkbox"/> No proper approach road available, <input type="checkbox"/> Very narrow approach road towards the property			

	Location characteristics	<input type="checkbox"/> Within well-developed notified Industrial area, <input type="checkbox"/> Within averagely maintained Industrial area, <input type="checkbox"/> Within un-notified Industrial area, <input type="checkbox"/> Within Main city, <input type="checkbox"/> Within city suburbs, <input type="checkbox"/> Within urban developed Area, <input type="checkbox"/> Within urban developing zone, <input type="checkbox"/> Within urban undeveloped area, <input type="checkbox"/> Within urban remote area, <input type="checkbox"/> Within commercial area, <input type="checkbox"/> Within Institutional area, <input type="checkbox"/> Out of municipal limits, no civic infrastructure available, <input type="checkbox"/> Within rural village area, <input type="checkbox"/> In interiors, <input type="checkbox"/> Within Backward area, <input type="checkbox"/> Within Remote area					
11.	Classification of the Locality	<input type="checkbox"/> Urban developed, <input checked="" type="checkbox"/> Urban developing, <input type="checkbox"/> Semi Urban, <input type="checkbox"/> Rural, <input type="checkbox"/> Backward, <input type="checkbox"/> Industrial, <input type="checkbox"/> Institutional					
12.	Location consideration	<input type="checkbox"/> Corner Plot, <input type="checkbox"/> 2 side open, <input type="checkbox"/> 3 side open, <input type="checkbox"/> On >30' wide road, <input type="checkbox"/> Near to Metro station, <input type="checkbox"/> Near to Market, <input checked="" type="checkbox"/> Near to Highway, <input type="checkbox"/> Entrance North-East Facing, <input type="checkbox"/> Ordinary location within locality, <input type="checkbox"/> Good Location within the locality, <input type="checkbox"/> Normal Location within the locality, <input type="checkbox"/> Average Location within locality, <input type="checkbox"/> Poor location within the locality, <input type="checkbox"/> Property towards end of the locality, <input type="checkbox"/> Any other					
13.	Is Plant part of notified Industrial Area? If yes then name of Industrial area/ estate & governing authority managing it.	<input checked="" type="checkbox"/> Yes, <input type="checkbox"/> No <div style="text-align: center; font-size: 1.2em;">VICE BHAGAD MIDC</div>					
14.	Proximity to civic amenities	School 201KM	Hospital 201KM	Market 201KM	Metro -	Railway Station 201KM	Airport 125KM
15.	Any new development in surrounding area	<div style="text-align: center; font-size: 1.2em;">N/A</div>					
16.	Jurisdiction limits	<input type="checkbox"/> Nagar Nigam, <input type="checkbox"/> Nagar Panchayat, <input checked="" type="checkbox"/> Gram Panchayat, <input type="checkbox"/> Nagar Palika Parishad, <input type="checkbox"/> Area not within any municipal limits					
17.	Jurisdiction Development Authority Name	Name: <div style="text-align: center; font-size: 1.2em;">VICE BHAGAD MIDC</div> <input type="checkbox"/> Area not within any development authority limits					
18.	Municipality/ Municipal Corporation Name	Name: _____					

		<input type="checkbox"/> Area not within any municipal limits
19.	Surrounding land uses and adjoining/ nearby establishment details	INDUSTRIAL / OPEN
20.	Is the location proper for the subject industry?	CANNOT COMMENT
21.	Is it a standalone industry in this area? is it a belt for the subject nature of industry?	STANDALONE
22.	In case industry gets closed then does the land can be used for any other purpose?	comment was not done

PHYSICAL DETAILS				
		As per Title deed	As per Map	As per site survey
1.	Land Area	25 Acres	25 Acres	25 Acres
		Area as per mortgage deed:		
2.	Any conversion to the land use	N/A		
3.	Land Type	<input checked="" type="checkbox"/> Solid, <input checked="" type="checkbox"/> Rocky, <input type="checkbox"/> Marsh Land, <input type="checkbox"/> Reclaimed Land, <input type="checkbox"/> Water logged		
4.	Shape of the Land	<input type="checkbox"/> Square, <input type="checkbox"/> Rectangular, <input type="checkbox"/> Trapezium, <input type="checkbox"/> Triangular, <input type="checkbox"/> Trapezoid, <input checked="" type="checkbox"/> Irregular, <input type="checkbox"/> NA		
5.	Level of Land	<input type="checkbox"/> On road level, <input checked="" type="checkbox"/> Below road level, <input type="checkbox"/> Above road level, <input type="checkbox"/> NA		
6.	Frontage to depth ratio	<input checked="" type="checkbox"/> Normal frontage, <input type="checkbox"/> Less frontage, <input type="checkbox"/> Large frontage, <input type="checkbox"/> NA		
7.	Are Boundaries matched	<input checked="" type="checkbox"/> Yes, <input type="checkbox"/> No, <input type="checkbox"/> No relevant papers available to match the boundaries, <input type="checkbox"/> Boundaries not mentioned in available documents, <input type="checkbox"/> Very large land parcel forming multiple lands so not possible to match it with papers		
8.	Is Independent access available to the property	<input checked="" type="checkbox"/> Clear independent access is available, <input type="checkbox"/> Access is available in sharing of other adjoining property, <input type="checkbox"/> No clear access is available, <input type="checkbox"/> Access is closed due to dispute, <input type="checkbox"/> Land locked		
9.	Is property clearly demarcated with permanent boundaries?	<input checked="" type="checkbox"/> Yes, <input type="checkbox"/> No, <input type="checkbox"/> Only partially, <input type="checkbox"/> Only with Temporary boundaries,		
10.	Is the property merged or colluded with any other property	N/A		
11.	Is complete property mortgaged with the Bank under valuation or only portion of it?	COMPLETE		
12.	Property possessed by at the time of survey	<input type="checkbox"/> Owner, <input checked="" type="checkbox"/> Vacant, <input type="checkbox"/> Lessee, <input type="checkbox"/> Under Construction, <input type="checkbox"/> Couldn't be Surveyed, <input type="checkbox"/> Property was locked, <input type="checkbox"/> Bank sealed, <input type="checkbox"/> Court sealed		
13.	Current activity carried out in the property	<input type="checkbox"/> Industrial, <input checked="" type="checkbox"/> Vacant, <input type="checkbox"/> Locked, <input type="checkbox"/> Sealed <input type="checkbox"/> Any other use:		

BUILDING CONSTRUCTION/ UTILITY DETAILS											
1.	Construction Status	<input type="checkbox"/> Built up property in use, <input type="checkbox"/> Under construction, <input type="checkbox"/> No construction									
2.	Covered Built-up Area	<input type="checkbox"/> Built up property in use, <input type="checkbox"/> Under construction, <input type="checkbox"/> No construction									
	RCC	As per Title deed	As per Map								
	Shed		As per site survey								
3.	Building Type	<input type="checkbox"/> RCC Framed Structure, <input type="checkbox"/> Load bearing Pillar Beam column, <input checked="" type="checkbox"/> Ordinary brick wall structure, <input type="checkbox"/> Shed mounted on Iron trusses & Pillars, <input type="checkbox"/> Scrap abandoned structure									
4.	Appearance/ Condition of the Building	Internal - <input type="checkbox"/> Excellent, <input type="checkbox"/> Very Good, <input type="checkbox"/> Good, <input type="checkbox"/> Ordinary, <input type="checkbox"/> Average, <input type="checkbox"/> Poor <input type="checkbox"/> Under construction, <input type="checkbox"/> No Survey External - <input type="checkbox"/> Excellent, <input type="checkbox"/> Very Good, <input type="checkbox"/> Good, <input type="checkbox"/> Ordinary, <input type="checkbox"/> Average, <input type="checkbox"/> Poor <input type="checkbox"/> Under construction									
5.	Maintenance of the Building	<input type="checkbox"/> Very Good, <input type="checkbox"/> Average, <input type="checkbox"/> Poor, <input type="checkbox"/> Under construction									
6.	Age of Building/ Recent Improvements done										
7.	Maintenance of the Building	<input type="checkbox"/> Very Good, <input type="checkbox"/> Average, <input type="checkbox"/> Poor									
8.	Any defects in the building	<input type="checkbox"/> Maintenance issues, <input type="checkbox"/> Finishing issues, <input type="checkbox"/> Seepage issues, <input type="checkbox"/> Water supply issues, <input type="checkbox"/> Electricity issues, <input type="checkbox"/> Structural issues, <input type="checkbox"/> Visible cracks in the building									
9.	Any violation done in the property	<input type="checkbox"/> Construction done without Map, <input type="checkbox"/> Construction not as per approved Map, <input type="checkbox"/> Extra covered without sanctioned Map, <input type="checkbox"/> Joined adjacent property, <input type="checkbox"/> Encroached adjacent area illegally									
10.	Boundary Wall (Only for individual property)	<input checked="" type="checkbox"/> Yes, <input type="checkbox"/> No, <input type="checkbox"/> Common boundary wall of a complex <table border="1"> <thead> <tr> <th>Running Mtr.</th> <th>Height</th> <th>Width</th> <th>Finish</th> </tr> </thead> <tbody> <tr> <td>-</td> <td>6'</td> <td>1'</td> <td>Front side boundary of block. other side column + finishing</td> </tr> </tbody> </table>		Running Mtr.	Height	Width	Finish	-	6'	1'	Front side boundary of block. other side column + finishing
Running Mtr.	Height	Width	Finish								
-	6'	1'	Front side boundary of block. other side column + finishing								
11.	Garden/ Landscaping	<input type="checkbox"/> Yes, <input checked="" type="checkbox"/> No, <input type="checkbox"/> Beautiful, <input type="checkbox"/> Ordinary									
12.	Parking facilities	<input checked="" type="checkbox"/> Available within the property <input type="checkbox"/> Not available within the property	<input type="checkbox"/> On Ground, <input type="checkbox"/> In Basement, <input type="checkbox"/> On stilt <input type="checkbox"/> On road, <input type="checkbox"/> Acute parking problem								
13.	Special Comments if any										

NOTE: Use table below to mention the individual building/ shed/ blocks details. Mentioned Type of construction (RCC/ Corrugated GI Shed Mounted on Brick Wall or Iron Pillars & Trusses/ Corrugated Colored GI Shed/ Simple GI Shed/ Simple Tin Shed), Height & Area of each block in the table below.

57. a.

LAND RATES INFORMATION DETAILS


Gather information on the basis of the factors like Area location, Property location, Floor level, Block, Position, Frontage, Width of land/ road in front of the property, Nearby development

1.	Demand & Supply condition in the Market for such properties	<input type="checkbox"/> Very Good, <input type="checkbox"/> Good, <input type="checkbox"/> Average, <input type="checkbox"/> Low	
2.	At what True rate Owner bought this Property	Year of purchase	
		Purchase Price	
3.	Minimum Rate in the locality		
4.	Maximum Rate in the locality		
5.	Local Information gathered during Site survey (Minimum 2 enquiries are must):		
	1. Name:	RAJABHAI CHAUDH	
	Contact No.	9881408580	
	Sale Purchase Rate	55 (a/kh) - 65 (a/kh) / Acre	
	Rental Rate		
	Comments	He has land parcel of 6.5 Acre in same MIDC. at an distance of 1.5 km from our land, rate 62 (a/kh) / Acre	
	2. Name:	HIMANU REGI ESTAD	
	Contact No.	7559283155	
	Sale Purchase Rate	60 (a/kh) - 65 (a/kh) / Acre	
	Rental Rate		
	Comments	JUST HAD DISCUSSION WITH HIM REGARDING THE LOCAL RATE, GOING,	
	3. Name:		
	Contact No.		
	Sale Purchase Rate		
	Rental Rate		
	Comments		

Surveyor Name:

Signature:

Date:

DHAWAR

 13/05/21

CASE NO.
UNDERTAKING BY THE CUSTOMER

I confirm that the property is inspected in front of me and I have provided all the information true related to the property to the best of my knowledge. I understand that any false or manipulative information provided by me will be considered as cheating with the professional organization since it will lead to incorrect valuation report and I'd be solely responsible for this unlawful act and will bear the charges for the changes/modifications which have to undergo due to the false information. I also undertake that I haven't given any cash or in kind to any member of R.K. Associates to influence the Value of the Property or favor any individual or organization and the same is not accepted or asked by the member of R.K. Associates. Any such act will lead to cancellation of the material prepared by R.K. Associates with forfeiting of the fees and I'll be completely responsible for its repercussions and legal actions taken for it.


IMPORTANT: We have not authorized any of our Surveyor to take Cash or kind from the customers in any situation. In case Surveyor or any member of R.K. Associates asks for any money or kind from you then kindly please inform on number +91-9999597597. Our Valuation process is very stringent and have multiple check points to ensure correct & error free reports to keep the lending agency risk free. In case Surveyor claims that he would be able to arbitrary effect the Valuation figures unfairly or as per your requirement & need then he is making a false claim to you and we request you to complaint such act immediately on the number provided above.

Name:

Signature:

Mobile No.:

Date:

ANJAY SHIMPO

15/05/21


UNDERTAKING BY THE SURVEYOR

I confirm that I have carried out the Survey of the property properly as per the fair professional best practices and Valuation & Survey policy guidelines issued by the organization. I have not taken any cash or kind from the customer or given the customer any wrong or false information or have made any false claims for arbitrary providing the Property Valuation as per one's need or requirement by distorting the facts. In case at any point of time it is found that I have done any kind of fraudulent activity in this case and misled the company then I understand its legal consequences and appropriate penal action which company can take against me. Also in regard to it any monetary or reputation loss will be recovered from me by the company.

Surveyor Name:

Signature:

Date:

DHARMA

15/05/21

SURVEY SUMMARY SHEET
(TO BE ENCLOSED WITH VALUATION REPORT)
(Version 1.0) | Date of Implementation: 10.04.2017

Every Valuation report at R K Associates is prepared based on the thorough survey of the property carried out by our Engineering Surveyor. This Survey Summary Sheet is for the information of Banker/ concerned interested organization. Detailed Survey Form can also be made available to the interested organization in case it is required to cross check what information our surveyor has given in site inspection report based on which Valuation report is prepared.

1.	File No.	VISTHOD-20 - PLOTT-076-109						
2.	Name of the Surveyor	DHPWIP						
3.	Borrower Name	MIA TECHMO PROCESS EQUIPMENT						
4.	Name of the Owner	PLOT MOD-118, MIDC VICE BHAC						
5.	Property Address which has to be valued							
6.	Property shown & identified by at spot	<input type="checkbox"/> Owner, <input checked="" type="checkbox"/> Representative, <input type="checkbox"/> No one was available, <input type="checkbox"/> Property is locked, survey could not be done from inside <table border="1"> <tr> <th>Name</th> <th>Contact No.</th> </tr> <tr> <td>SANJAY SHINDHE</td> <td>8108316407</td> </tr> </table>			Name	Contact No.	SANJAY SHINDHE	8108316407
Name	Contact No.							
SANJAY SHINDHE	8108316407							
7.	How Property is Identified by the Surveyor	<input checked="" type="checkbox"/> From schedule of the properties mentioned in the deed, <input type="checkbox"/> From name plate displayed on the property, <input checked="" type="checkbox"/> Identified by the owner/ owner representative, <input type="checkbox"/> Enquired from nearby people, <input type="checkbox"/> Identification of the property could not be done, <input type="checkbox"/> Survey was not done						
8.	Are Boundaries matched	<input type="checkbox"/> Yes, <input type="checkbox"/> No, <input type="checkbox"/> No relevant papers available to match the boundaries, <input type="checkbox"/> Boundaries not mentioned in available documents						
9.	Survey Type	<input type="checkbox"/> Full survey (inside-out with measurements & photographs) <input type="checkbox"/> Half Survey (Measurements from outside & photographs) <input type="checkbox"/> Only photographs taken (No measurements)						
10.	Reason for Half survey or only photographs taken	MIA						
11.	Type of Property	<input type="checkbox"/> Flat in Multistoried Apartment, <input type="checkbox"/> Residential House, <input type="checkbox"/> Low Rise Apartment, <input type="checkbox"/> Residential Builder Floor, <input type="checkbox"/> Commercial Land & Building, <input type="checkbox"/> Commercial Office, <input type="checkbox"/> Commercial Shop, <input type="checkbox"/> Commercial Floor, <input type="checkbox"/> Shopping Mall, <input type="checkbox"/> Hotel, <input checked="" type="checkbox"/> Industrial, <input type="checkbox"/> Institutional, <input type="checkbox"/> School Building, <input type="checkbox"/> Vacant Residential Plot, <input type="checkbox"/> Vacant Industrial Plot, <input type="checkbox"/> Agricultural Land						
12.	Property Measurement	<input checked="" type="checkbox"/> Self-measured, <input type="checkbox"/> Sample measurement, <input type="checkbox"/> No measurement						
	Reason for no measurement	<input type="checkbox"/> It's a flat in multi storey building so measurement not required <input type="checkbox"/> Property was locked, <input type="checkbox"/> Owner/ possessee didn't allow it, <input type="checkbox"/> NPA property so didn't enter the property, <input type="checkbox"/> Very Large Property, practically not possible to measure the area within limited time <input type="checkbox"/> Any other Reason:						
	Land Area of the Property	As per Title deed	As per Map	As per site survey				
		25 Acre	25 Acre	25 Acre				
	Covered Built-up Area	As per Title deed	As per Map	As per site survey				
	Property possessed by at the time of survey	<input checked="" type="checkbox"/> Owner, <input checked="" type="checkbox"/> Vacant, <input type="checkbox"/> Lessee, <input type="checkbox"/> Under Construction, <input type="checkbox"/> Couldn't be Surveyed, <input type="checkbox"/> Property was locked, <input type="checkbox"/> Bank sealed, <input type="checkbox"/> Court sealed						
	Any negative observation of the							

19. Is independent access available to the property	<input checked="" type="checkbox"/> Clear independent access is available, <input type="checkbox"/> Access available in sharing of other adjoining property, <input type="checkbox"/> No clear access is available, <input type="checkbox"/> Access is closed due to dispute
20. Is property clearly demarcated with permanent boundaries?	<input checked="" type="checkbox"/> Yes, <input type="checkbox"/> No, <input type="checkbox"/> Only with Temporary boundaries
21. Local Information References on property rates	Please refer attached sheet named 'Property rate Information Details.'

Endorsement:

1. Signature of the Person who was present from the owner side to identify the property:


Undertaking: I have shown the correct property and provided the correct information about the property to the surveyor of R.K Associates to the best of my knowledge for which Valuation has to be prepared. In case I have shown wrong property or misled the valuer company in any way then I'll be solely responsible for this unlawful act.

a. Name of the Person:

b. Relation:

c. Signature:

d. Date:

SANJAY SHIMPE
EMPLOYEE


In case not signed then mention the reason for it: ☐ No one was available, ☐ Property is locked, ☐ Owner/representative refused to sign it, ☐ Any other reason:


2. Surveyor Signature who did site inspection:

Undertaking: I have inspected the property and cross verified the property details at site to the extent of a. Matching boundaries of the property, b. Sample measurement of its area, c. Physical condition, d. Property rates as per local information with what is mentioned in the property documents provided to me by the Bank/interested organization. I have not come under influence of anyone during site inspection and have only recorded the true and factual details in the survey form which I come across during the site survey. I understand that giving any manipulative information in the survey form will lead to incorrect Valuation report which is an unlawful act and i'll be solely responsible for doing it.

a. Name of the Surveyor:

b. Signature:

c. Date:

PHAWAR

15/05/25