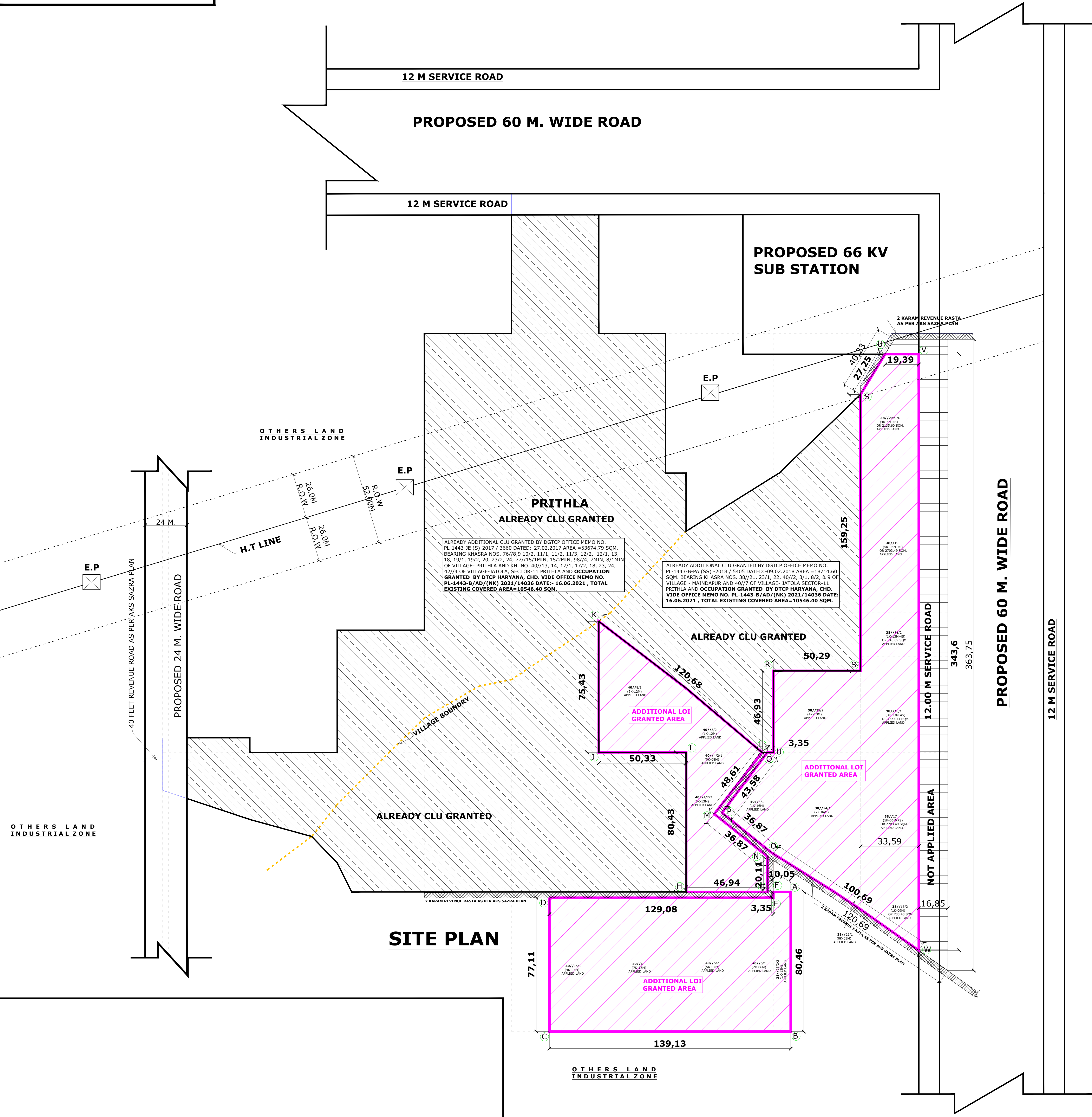


DEMARCATON PLAN  
CASE NO:-PL-1681A



SITE PLAN

OWNER SIGN.

ARC. SIGN.

FIRE PUMP DETAIL:-				
S.NO	DESCRIPTION	CAPACITY	HEAD	PRIME MOVER
P1	STAND BY PUMP	1620 LPM	88 MWC	DEISEL ENGINE
P2	MAIN FIRE PUMP	1620 LPM	88 MWC	ELECTRIC MOTOR
P3	JOCKEY PUMP	180 LPM	88 MWC	ELECTRIC MOTOR

NOTE

- ALL I.C/G.T SHALL BE CONSTRICTED BY THE OWNER AS PER STANDARD PUBLIC HEALTH DESIGN.
- THE WORK OF PROVIDING PUBLIC HELTH SERVICES SHALL BE GOT DONE THROUGH APPROVED PLUMBER OF H.S.V.P
- THE SOAK PIT AND SEPTIC TANK SHALL BE CCONSTRUCTED AS PER PUBLIC HELTH STANDARD NORMS.
- SLOPE IN UNDER GROUND SEWERAGE SHALL BE 1.40.
- ALL PIPES UNDER THE FLOOR SHALL BE OF H.CI PIPES SHALL BE EMBEDDED IN 1;2;4 CEMENT CONCRETE.
- THE G.I/C/I PIPES SHALL BE TESTED AGAINST A SMOKE TEST BEFORE THE SAME ARE PUT TO USE

FIRE FIGHTING SYSTEM NOTES:-

- PUMP CAPACITY  
MAIN FIRE PUMP = 2280 LPM AT 65M. WATER HEAD  
STAND BY PUMP=2280 LPM AT 65M. WATER HEAD  
JOCKEY PUMP=180 LPM AT 65M. WATER HEAD
- THE ENTIRE BUILDING IS 100% PROTECTED BY FIRE DITECTION SYSTEM AS PER IS:2189
- EXTINGUISHER PROVIDED AS MARKED
- FIRE WATER STORAGE TANK :-
  - U/G FIRE WATER TANK CAPACITY = 100KL.
  - O/H FIRE WATER TANK CAPACITY = 10KL.

NOTES:-

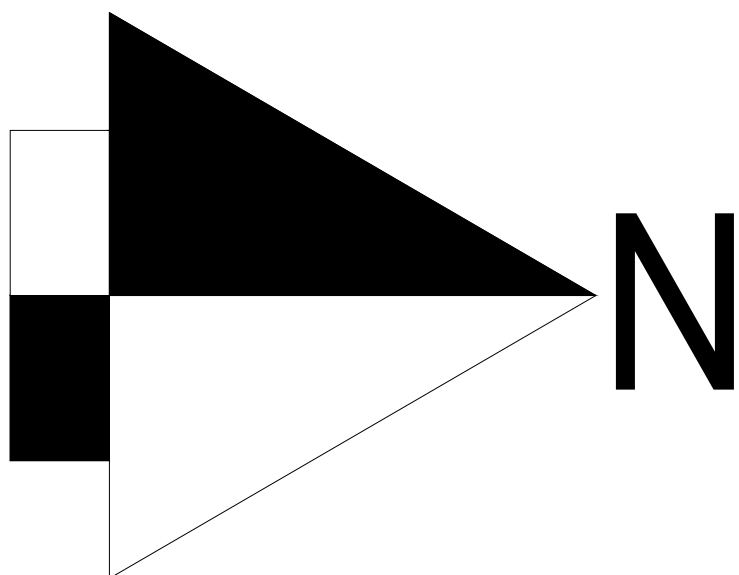
A. NATURE OF PROJECTS - MANUFACTURING ENGG.  
B. OF MALE WORKERS - 50 NOS.  
NO. OF FEMALE WORKERS 5 NOS.  
TRADE WASTE NIL  
GAS WASTE NIL  
LIQUID WASTE NIL  
DUAL SYSTEM FLUSH SHALL BE PROVIDED IN ALL WC'S.

TOILET REQUIRED -  
WC = 2 NOS.  
WB = 2 NOS  
URINAL = 1 NOS.

TOILET PROVIDED -  
WC = 4 NOS.  
WB = 3 NOS  
URINAL = 4 NOS.

FIRE FIGHTING  
LEGEND

- H HOSE REEL
- F FIRE TANK
- C CO2 CYLINDER
- S SAND BUCKETS
- YH YARD HYDRANT

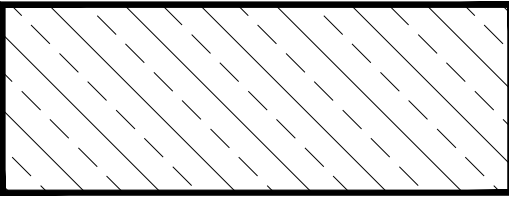


SCALE : 1"=40 FEET

DEMARCATON PLAN AS PER LOI ISSUED BY DTCP OFFICE APPLIED LAND FOR  
**ADDITIONAL CHANGE OF LAND USE** PERMISSION TO SETTING UP AN INDUSTRIAL  
UNIT APPLIED LAND FOR ADDITIONAL CLU AREA BEARING KH. NO. **38//16/2min, 17min, 18/1min, 18/2min, 19min, 20min, 23/2, 24/1, 25/1, 25/2/2, 40// 3/2, 4/1, 4/2/1, 4/2/2, 5/1, 5/2, 6, 8/1, & 15/1** TOTAL LOI GRANTED AREA **=69K-19M-8S OR 35406.827 SQM.** IN THE REVENUE ESTATE OF VILLAGE-  
MAINDAPUR/ JATOLA,TEHSIL & DISTRICT- PALWAL -121102 (HARYANA).  
**M/S - JYOTI STRIPS PRIVATE LTD. ITS THROUGH SH. NARESH KUMAR CORP. OFFICE PLOT NO. 100 TO 106 HUDA SECTOR-59, PHASE-II, TEHSIL -BALLABGARH DISTRICT-FARIDABAD (HARYANA) 121004 {INDIA}.**

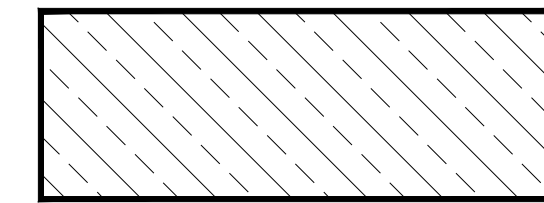
ALREADY ADDITIONAL CLU GRANTED BY DTCP OFFICE MEMO NO. PL-1443-JE (S)-2017 / 3660 DATED:-27.02.2017 AREA =53674.79 SQM. BEARING KHASRA NOS. 76//8,9 10/2, 11/1, 11/2, 11/3, 12/2, 12/1, 13, 18, 19/1, 19/2, 20, 23/2, 24, 77//15/1MIN, 15/2MIN, 98//4, 7MIN, 8/1MIN, OF VILLAGE- PRITHLA AND KH. NO. 40//13, 14, 17/1, 17/2, 18, 23, 24, 42//4 OF VILLAGE-JATOLA, SECTOR-11 PRITHLA AND **OCCUPATION GRANTED BY DTCP HARYANA, CHD. VIDE OFFICE MEMO NO. PL-1443-B/AD/(NK) 2021/14036 DATE:- 16.06.2021 , TOTAL EXISTING COVERED AREA=10546.40 SQM.**

1st CLU GRANTED




ALREADY ADDITIONAL CLU GRANTED BY DTCP OFFICE MEMO NO. PL-1443-B-PA (SS) -2018 / 5405 DATED:-09.02.2018 AREA =18714.60 SQM. BEARING KHASRA NOS. 38//21, 23/1, 22, 40//2, 3/1, 8/2, & 9 OF VILLAGE - MAINDAPUR AND 40//7 OF VILLAGE- JATOLA SECTOR-11 PRITHLA AND **OCCUPATION GRANTED BY DTCP HARYANA, CHD. VIDE OFFICE MEMO NO. PL-1443-B/AD/(NK) 2021/14036 DATE:- 16.06.2021 , TOTAL EXISTING COVERED AREA=10546.40 SQM.**

IIInd CLU GRANTED



DEMARCATON PLAN AS PER LOI ISSUED BY DTCP OFFICE MEMO  
**NO. CLU/PL-1681A/CTP/6757/2022 DATED:-11/03/2022 POINT A TO W AREA MEASURING =35406.827 SQM. & LOI GRANTED AREA FOR INDUSTRIAL UNIT SHOWN AS:-**




ALL DIMENSIONS IN METERS

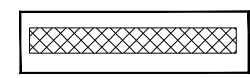
ALREADY ADDITIONAL L.O.I GRANTED AREA SHOWN AS:-**35406.824**



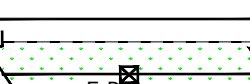
EXISTING / PROPOSED ROAD / RASTA SHOWN AS-



EXISTING 2 KARAM REVENUE RASTA AS PER AKS SHOWN AS-



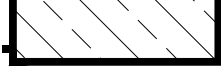
440 KV H.T LINE WITH R.O.W 52.0M AS PER POLICY SHOWN AS:-



ALREADY-1st CLU GRANTED AREA SHOWN AS= 53674.79 SQM.



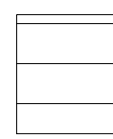
ALREADY-2nd CLU GRANTED AREA SHOWN AS=18714.60 SQM.



**ALREADY CLU/O.C GRANTED AREA**

ADDITIONAL APPLICANT LAND AS PER REVENUE INTKALS NOS. =81K-18M  
OR  
=41429.278 SQM. OR 10.24 ACRES.

NOT APPLIED AREA BEARING KH. NO. 38//16/2MIN, 17MIN, 18/1MIN, 18/2MIN, 19MIN, 20MIN, SHOWN AS:- =6022.454 SQM. OR 1.488 ACRES



**BALANCE ADDITIONAL LOI GRANTED AREA FOR PERMISSION =69K-19M -8S OR =35406.824 SQM. OR 8.749 ACRES.**